




WELLHEAD ABANDONMENT FORM


SITE NAME: Sawdey 5-30							DATE: 12/6/2021		REM. PROJECT #: 90434318		WEATHER: 30's and overcast	
SITE DIRECTIONS: CR16.5/CR1, N .20, E .20 into							CLIENT: Oxy					
LEGALS AND LAT/LONG: 40.112532, -105.050401							TASMAN PERSONNEL: Brandon VanHorn					
SOIL TYPES: Clayey Sand - SC							SURFACE GRADIENT: South					
SOIL SAMPLING							FACILITY INFRASTRUCTURE					
Date/Time	Soil Sample ID	PID (ppm)	Visual	Olfactory	Photo?	Grab or Lab Sample?	EQUIPMENT		Quantity			
							Above Ground Storage Tank (AST)					
12/6/2021 09:39	WH-B01 @6'	0.7	No Staining	No Odor	Yes	Lab	Buried or Partially Buried Vessel					
12/6/2021 09:42	WH-N01 @5'	0.0	No Staining	No Odor	Yes	N/A	Separator					
12/6/2021 09:45	WH-S01 @5'	0.0	No Staining	No Odor	Yes	N/A	Emission Control Device (ECD)					
12/6/2021 09:48	WH-E01 @5'	0.0	No Staining	No Odor	Yes	N/A	Dump Line					
12/6/2021 09:51	WH-W01 @5'	0.0	No Staining	No Odor	Yes	N/A	Wellhead		1			
12/6/2021 09:54	WHS-N01 @3"	0.0	No Staining	No Odor	Yes	N/A	Flowline		1			
12/6/2021 09:57	WHS-S01 @3"	0.0	No Staining	No Odor	Yes	N/A	Other:					
12/6/2021 10:00	WHS-E01 @3"	0.0	No Staining	No Odor	Yes	N/A	Soil Loads Removed					
12/6/2021 10:03	WHS-W01 @3"	0.0	No Staining	No Odor	Yes	N/A	IMPACTED SOIL IDENTIFIED?					
12/6/2021 10:06	WH-BG01 @3'	0.0	No Staining	No Odor	Yes	Lab	ESTIMATED VOLUME OF IMPACTS:					
12/6/2021 10:09	WH-BG01 @6'	0.0	No Staining	No Odor	Yes	Lab	Date		Number		CY	
12/6/2021 10:12	WH-BG02 @3'	0.0	No Staining	No Odor	Yes	Lab						
12/6/2021 10:15	WH-BG02 @6'	0.0	No Staining	No Odor	Yes	Lab						
12/6/2021 10:18	WH-BG03 @3'	0.0	No Staining	No Odor	Yes	Lab						
12/6/2021 10:21	WH-BG03 @6'	0.0	No Staining	No Odor	Yes	Lab						
12/6/2021 10:24	WH-BG04 @3'	0.0	No Staining	No Odor	Yes	Lab	Total Removed		0		0	
12/6/2021 10:27	WH-BG04 @6'	0.0	No Staining	No Odor	Yes	Lab	Disposal Facility:					
12/6/2021 10:30	FL-B01 @3'	0.0	No Staining	No Odor	Yes	Lab	Groundwater Recovery					
12/6/2021 11:19	FL-B02 @3'	0.9	No Staining	No Odor	Yes	Lab	DATE GW ENCOUNTERED:			DEPTH:		
							GROUNDWATER IN CONTACT WITH IMPACTED SOIL?					
							LNAPL OR SHEEN OBSERVED ON GW?					
GROUNDWATER SAMPLING							Date		BBLS			
Date/Time	Groundwater Sample ID	Depth Collected	Turbid?	Sheen?	Odor?	Photo?						
							Total Removed		0			
							Disposal Facility:					



Photographic Log

							
Equipment ID:		Equipment Type:		Equipment ID:		Equipment Type:	
Material:	Volume:	Contents:		Material:	Volume:	Contents:	
Notes/Conditions:				Notes/Conditions:			


Photographic Log

											
Equipment ID:		Equipment Type:		Equipment ID:		Equipment Type:					
Material:		Volume:		Contents:		Material:		Volume:		Contents:	
Notes/Conditions:						Notes/Conditions:					

Photographic Log

							
Equipment ID:		Equipment Type:		Equipment ID:		Equipment Type:	
Material:	Volume:	Contents:		Material:	Volume:	Contents:	
Notes/Conditions:				Notes/Conditions:			

Photographic Log

					
Equipment ID:			Equipment Type:		
Material:	Volume:	Contents:	Material:	Volume:	Contents:
Notes/Conditions:			Notes/Conditions:		