

Legend

 Site Location

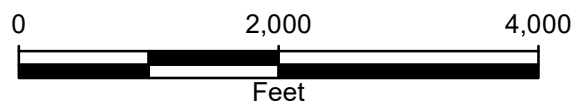
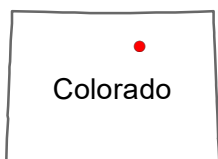



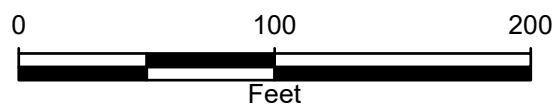
FIGURE 1
SITE LOCATION MAP
HSR-ZELDA 13-25
NWSW SEC 25-T2N-R65W
WELD, COLORADO





Legend

- Plugged and Abandoned Well
-  Cardinal Direction Photo Locations



Aerial Imagery Collected September 22, 2021
- Cardinal Direction Photos Taken 50' from Well

FIGURE 2
SITE MAP
HSR-ZELDA 13-25
NWSW SEC 25-T2N-R65W
WELD, COLORADO



FIGURE 3: PHOTOGRAPHIC LOG



Photograph 1: View facing north as required in Colorado Oil and Gas Conservation Commission (COGCC) Rule 1004.



Photograph 2: View facing east as required in Colorado Oil and Gas Conservation Commission (COGCC) Rule 1004.



FIGURE 3: PHOTOGRAPHIC LOG



Photograph 3: View facing south as required in Colorado Oil and Gas Conservation Commission (COGCC) Rule 1004.



Photograph 4: View facing west as required in Colorado Oil and Gas Conservation Commission (COGCC) Rule 1004.



FIGURE 3: PHOTOGRAPHIC LOG



Photograph 5: Tank location as required in Colorado Oil and Gas Conservation Commission (COGCC) Rule 1004.

