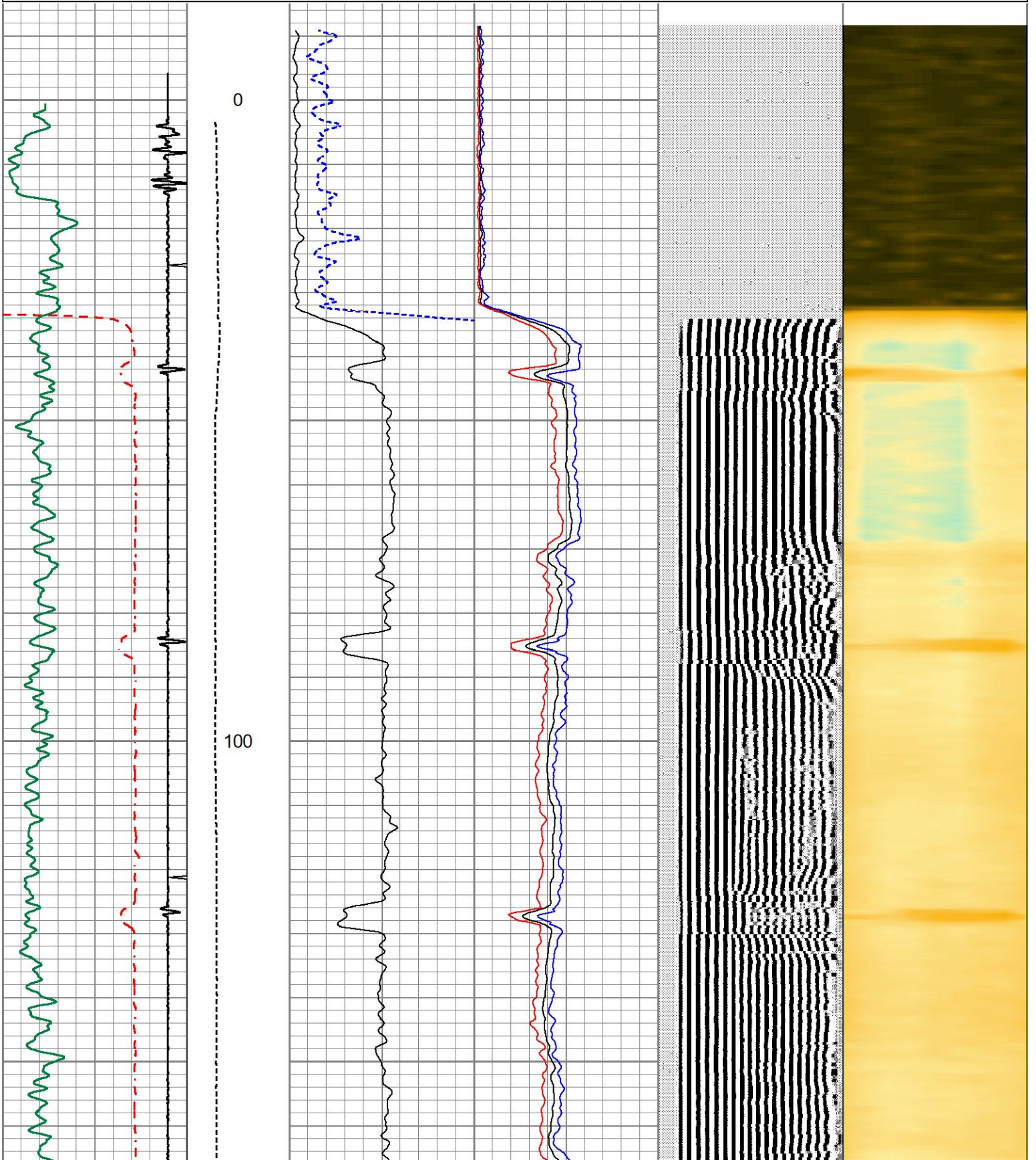


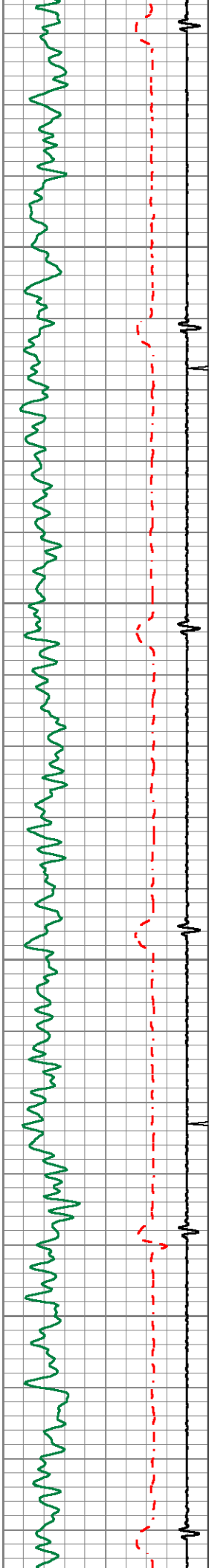
			Centralizers-8071-275-200 Tekco 2 3/4" Adjustable Centralizer	2.73	2.75	25.00
WVFSYNC	18.73					
WVFCAL	18.73					
TEMP	17.60					
WVFS8	16.31					
WVFS7	16.31		SCBLTEKSECT-275 Temp JS (275001) TekCo 2 3/4" 400 Deg. F Sector Tool with Temperature (JS)	9.13	2.75	130.00
WVFS6	16.31					
WVFS5	16.31					
WVFS4	16.31					
WVFS3	16.31					
WVFS2	16.31					
WVFS1	16.31					
WVF3FT	15.56					
WVF5FT	14.56					
WVFTEMP	11.23					
			Centralizers-8071-275-200 Tekco 2 3/4" Adjustable Centralizer	2.73	2.75	25.00
CCL	7.28		CCL-275tekco (111) Tekco 2 3/4" 450 Deg. F Rare Earth Magnets	1.83	2.75	33.00
GR	4.04		GR-Tek-Co 2 3/4 (0111) Tekco 2 3/4" 400 Deg. F Logging Gamma Ray	3.67	2.75	40.00
			Bull_Plug-1_7/16_GO Titan 1 7/16" Female Bull Plug	0.27	1.44	1.00
			Centralizers-8071-275-200 Tekco 2 3/4" Adjustable Centralizer	2.73	2.75	25.00

Dataset: anadarko_cooley 12-16_ 05-123-32275 _rcbl.db: field/well/run1/merge1.1
 Total length: 24.10 ft
 Total weight: 282.31 lb
 O.D.: 2.75 in

Database File anadarko_cooley 12-16_ 05-123-32275 _rcbl.db
 Dataset Pathname merge1.1
 Presentation Format 1patriotradii
 Dataset Creation Tue Nov 02 15:07:22 2021
 Charted by Depth in Feet scaled 1:240



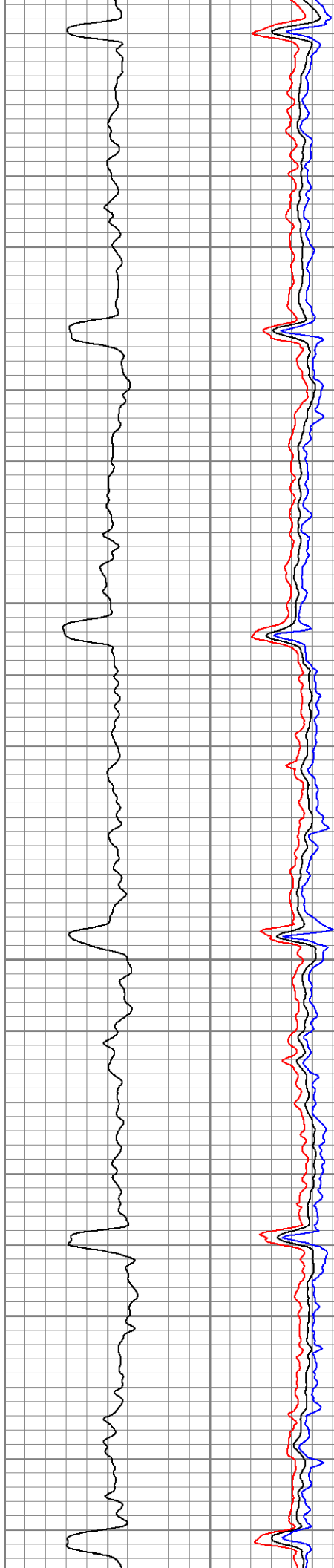
270	TT (usec)	170	LTEN	0	AMP (mV)	100	0	AMPAVG	100	200	VDL (usec)	1200	1	RADIAL MAP	8
0	GR (GAPI)	200	0	(lb/1000)	0	3FT X 5 (mV)	20	0	AMPMAX	100					
9	CCL	-1					0	AMPMIN	100						

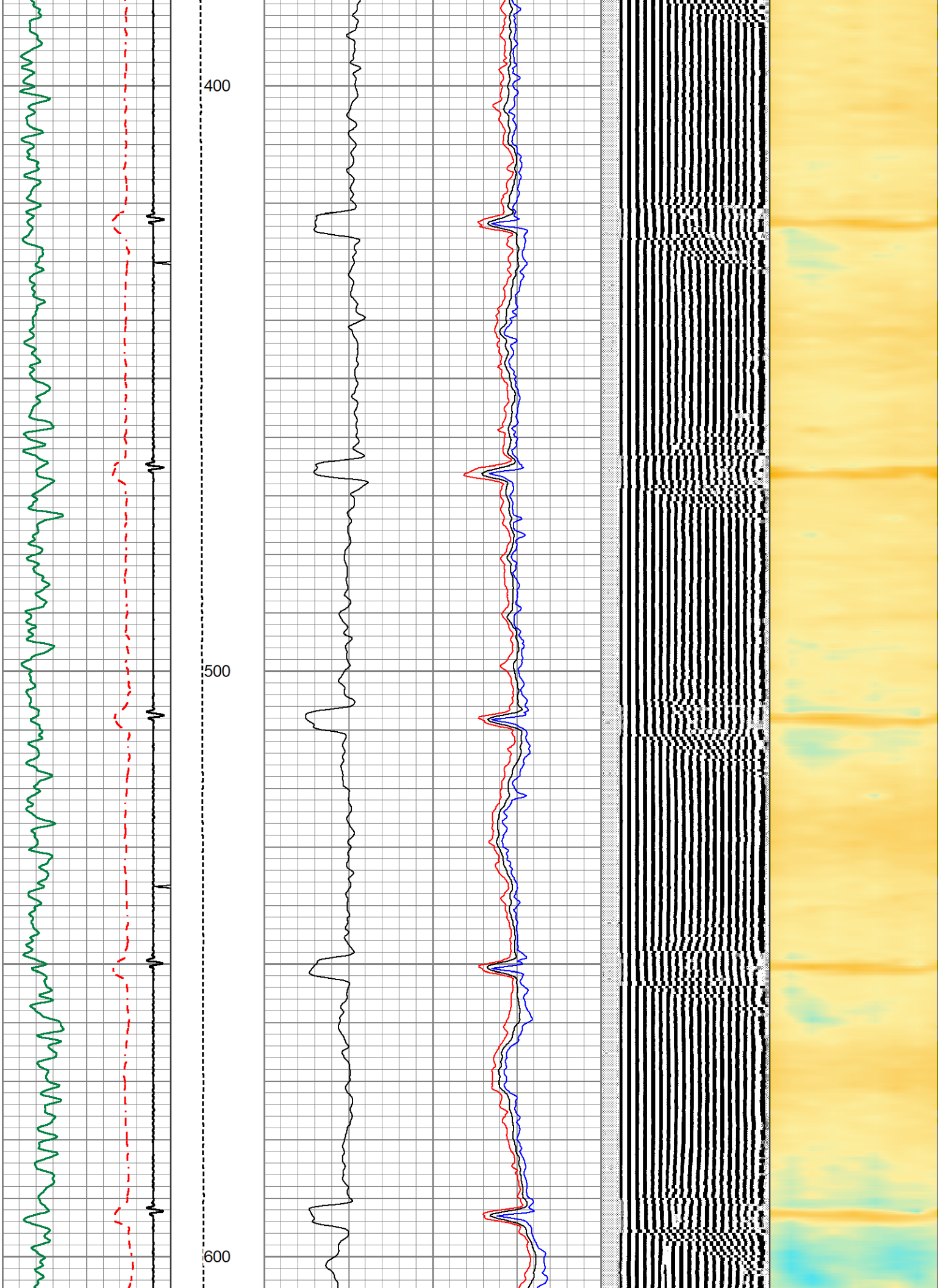


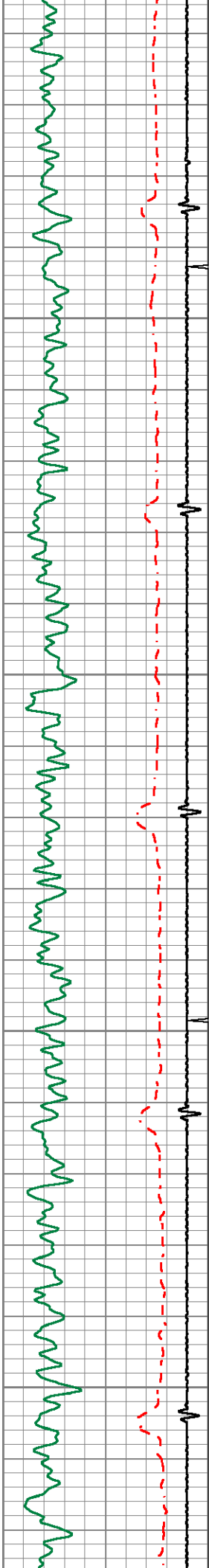


200

300

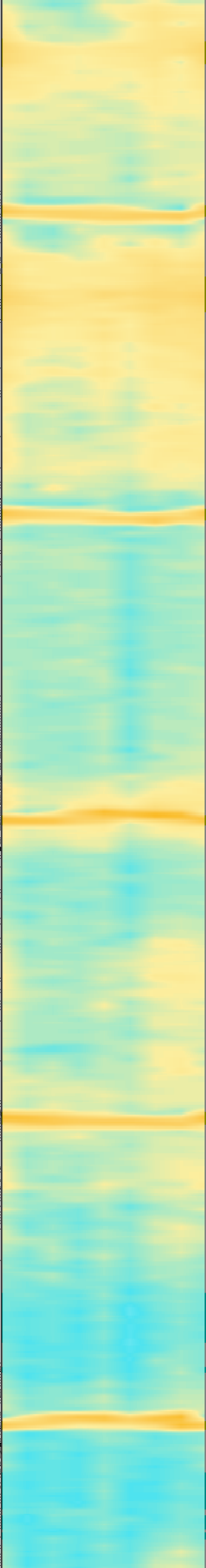





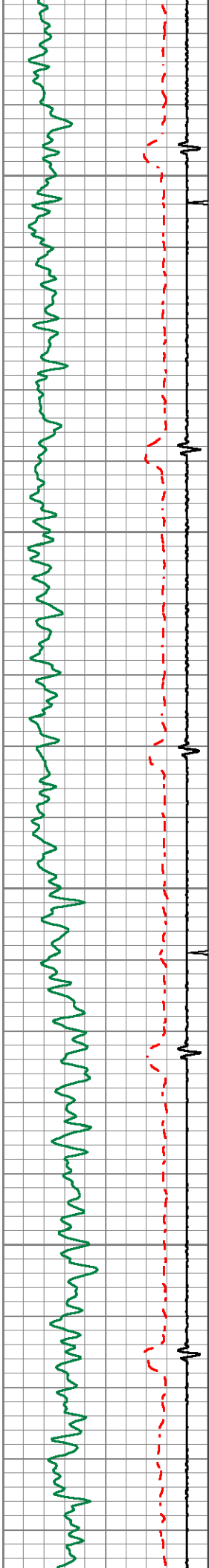




700

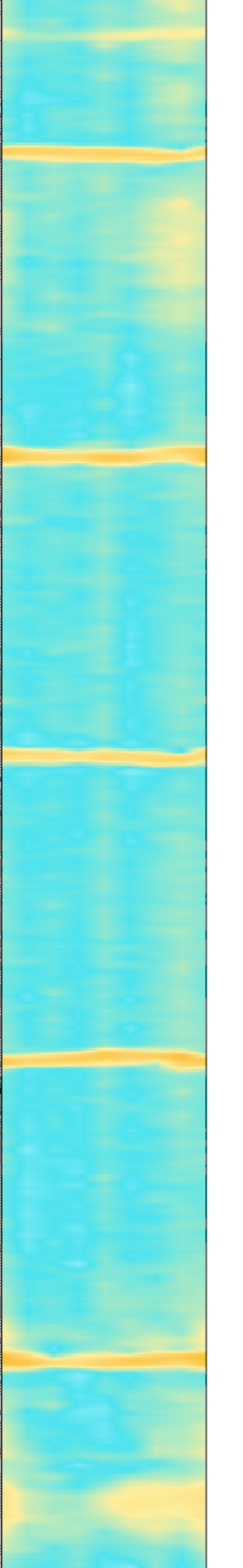

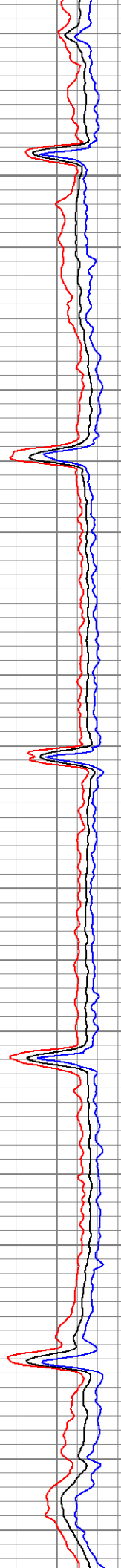
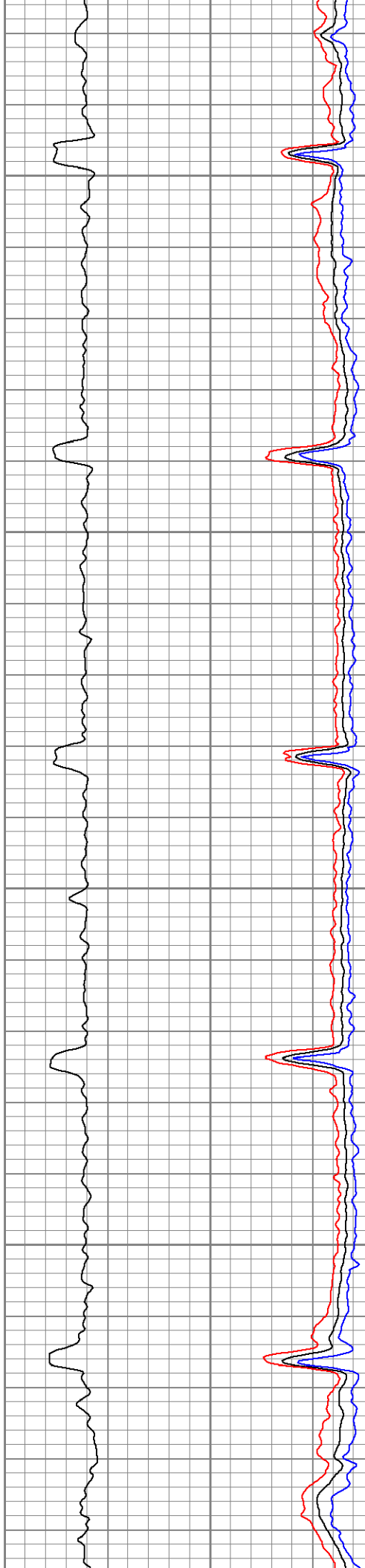
800

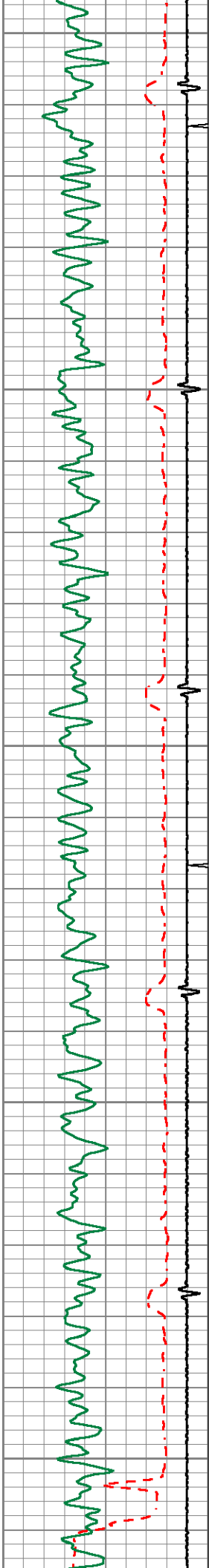




900

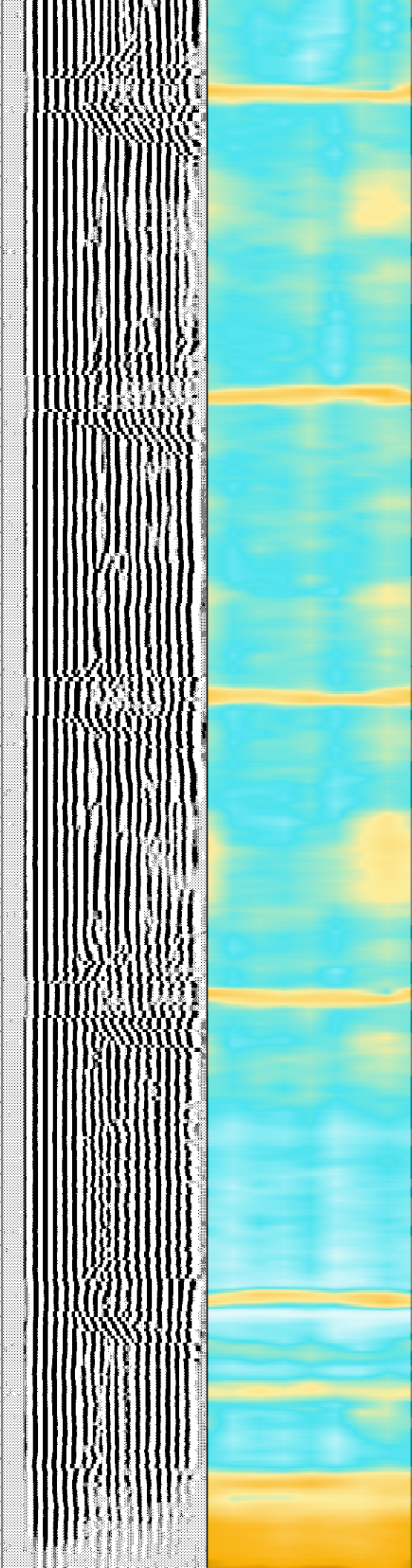
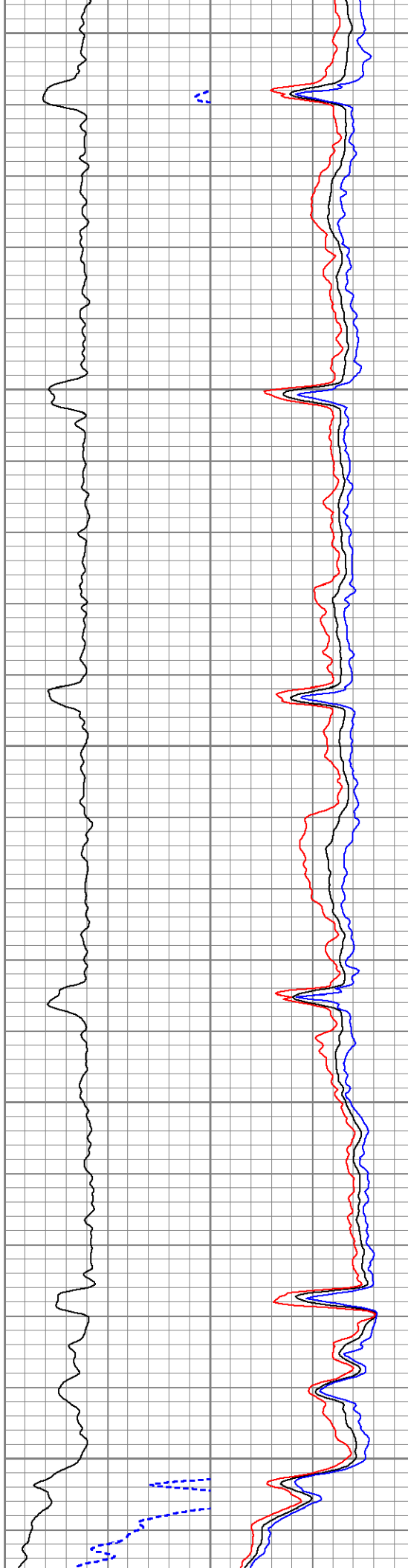
1000

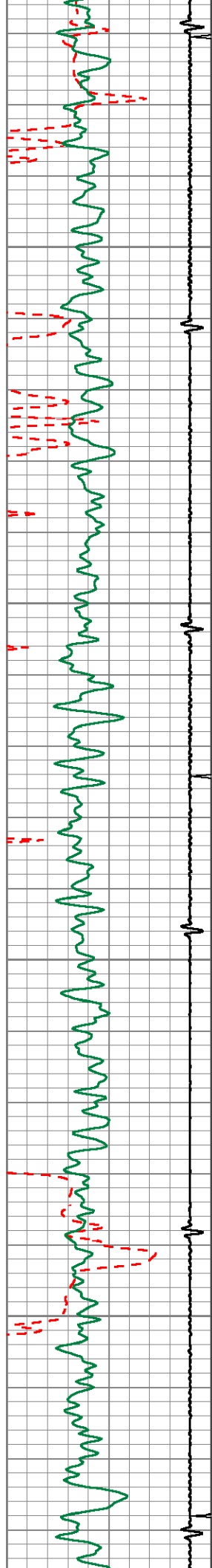




1100



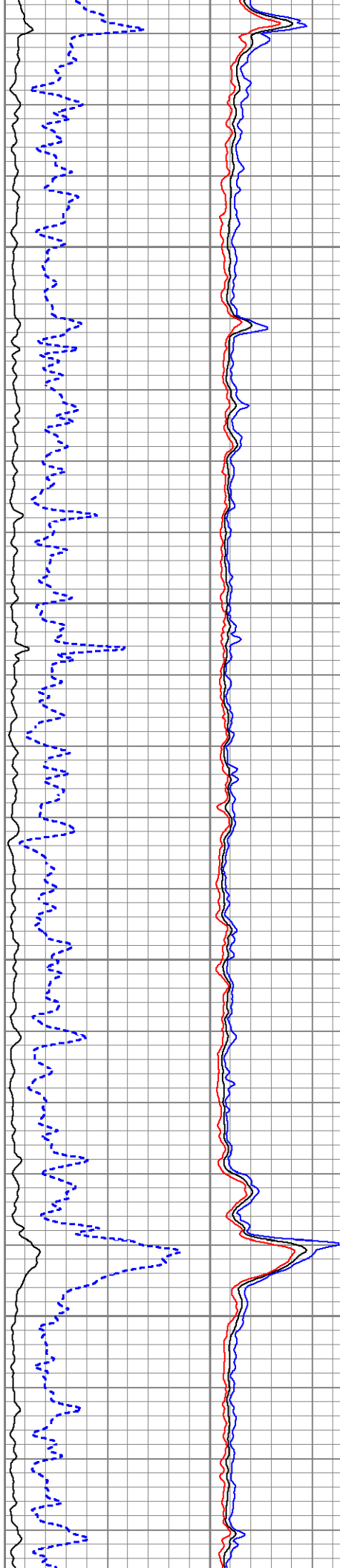
1200

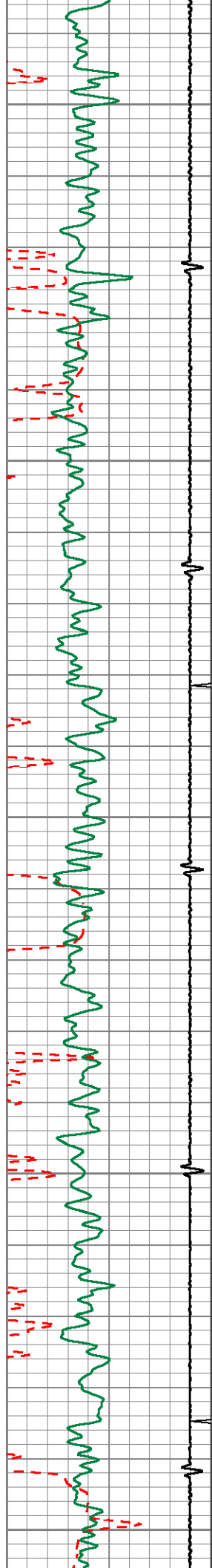




1300

1400



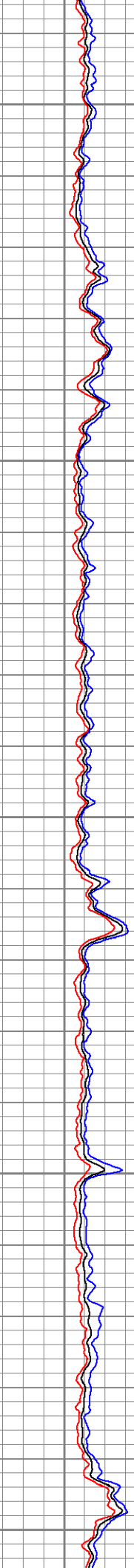
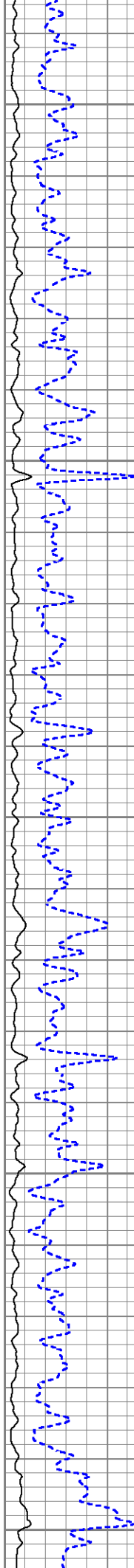




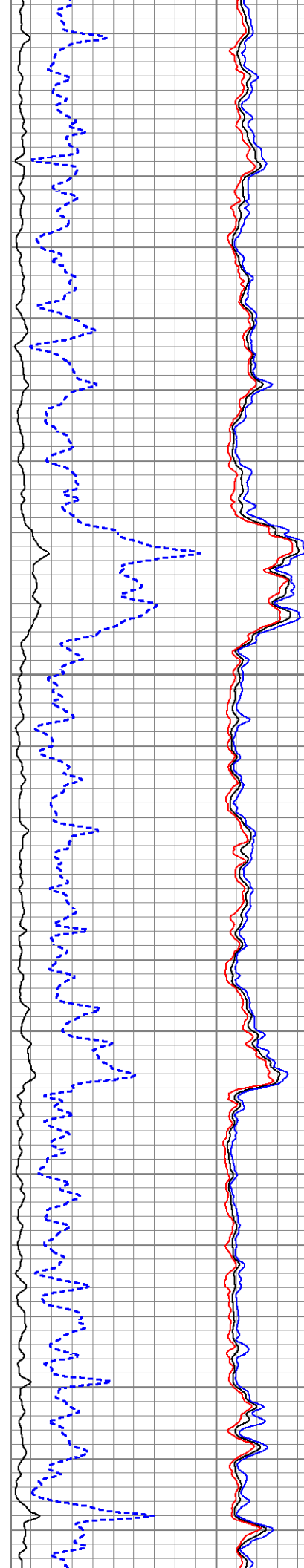
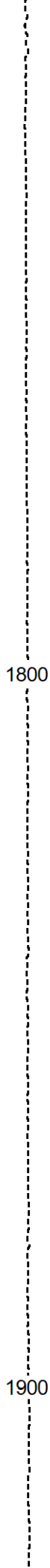
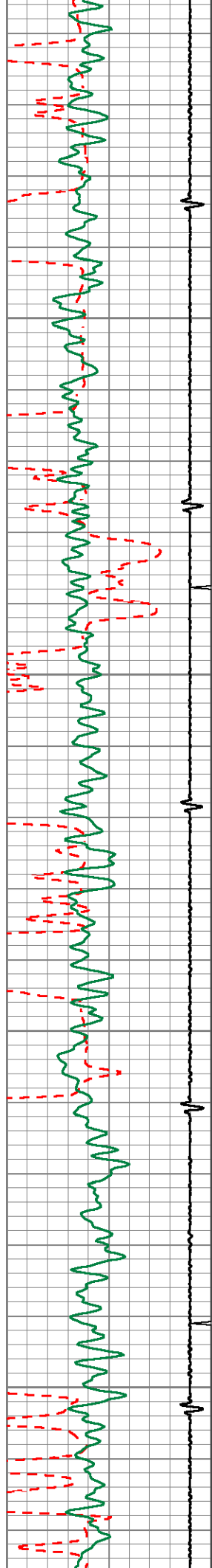




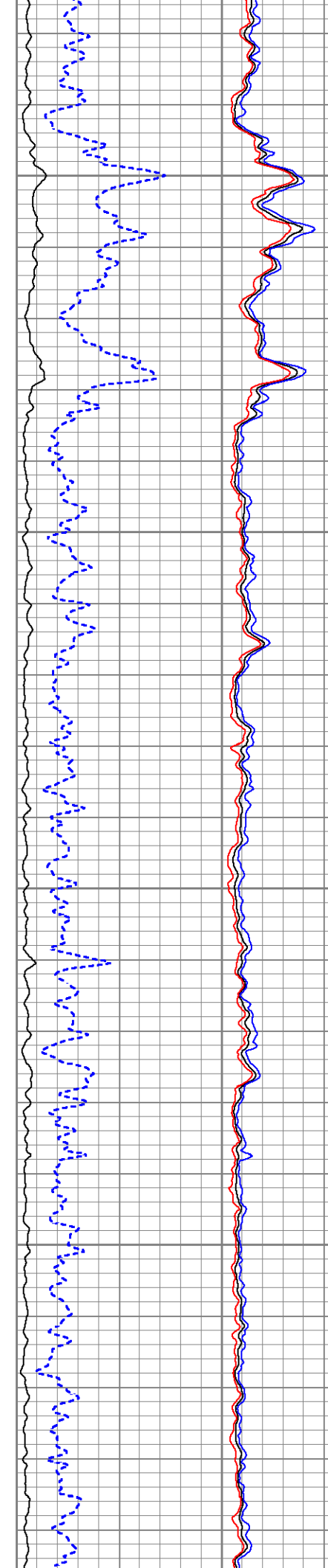

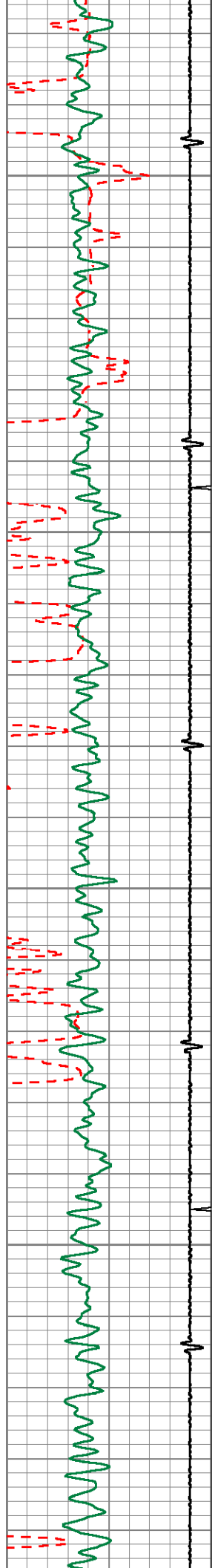
1500

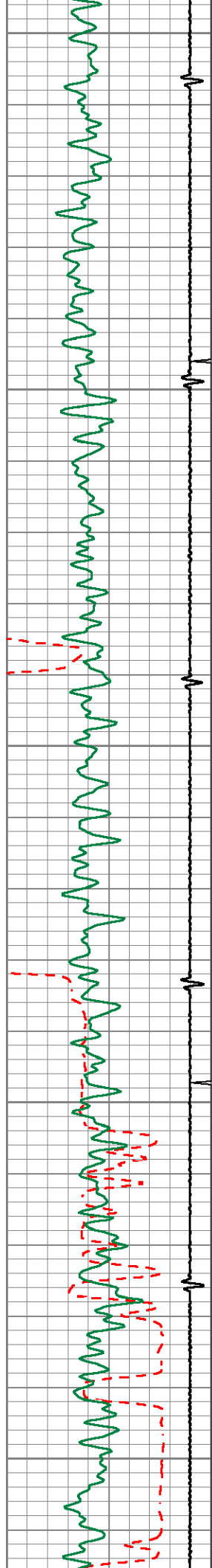
1600

1700





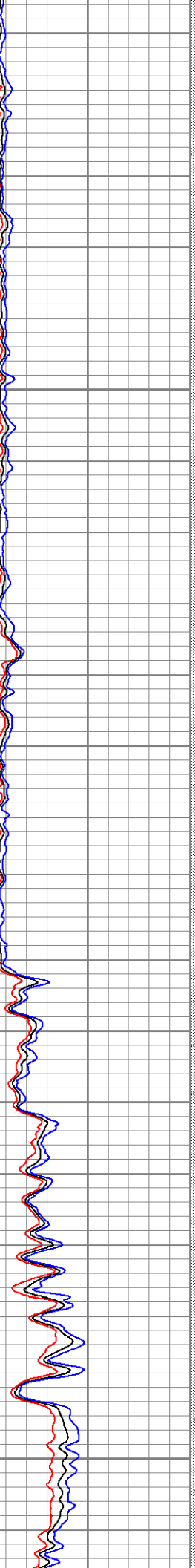
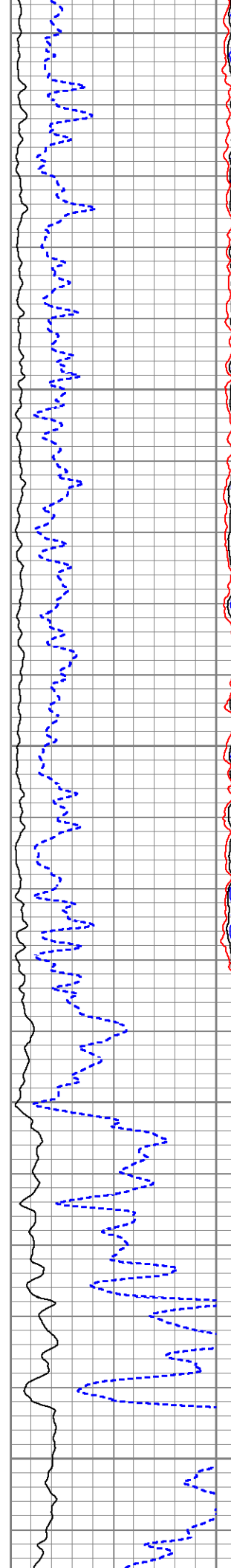


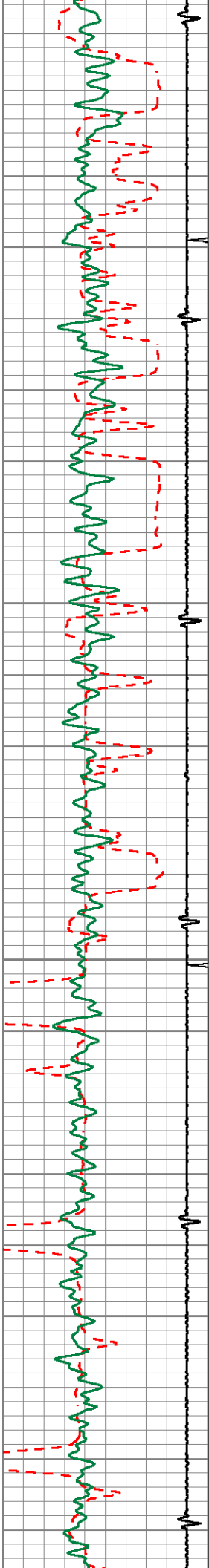




2200

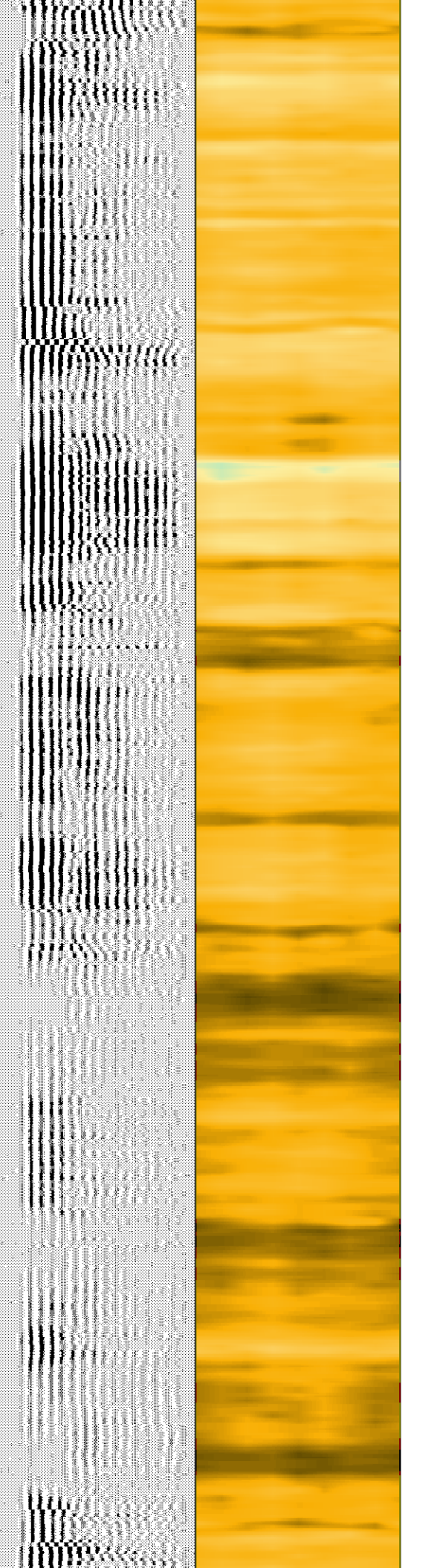
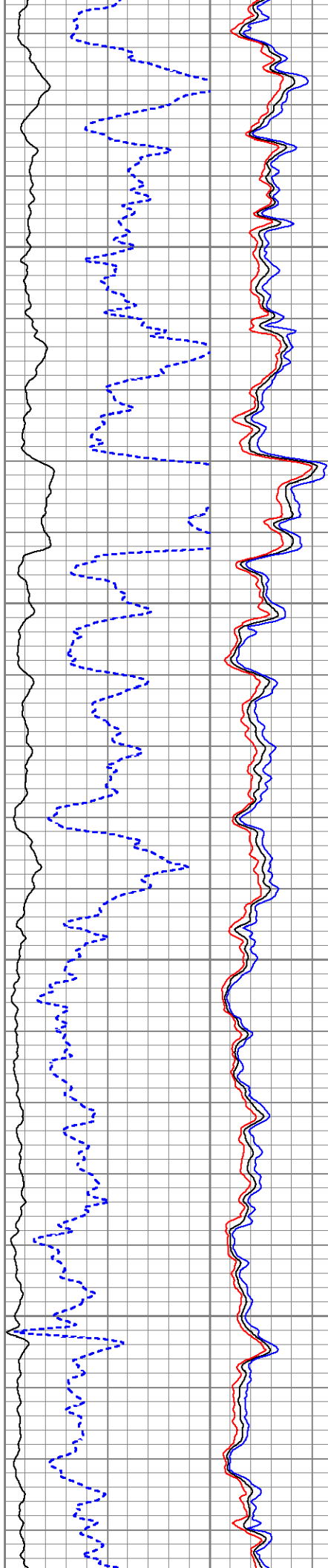
2300

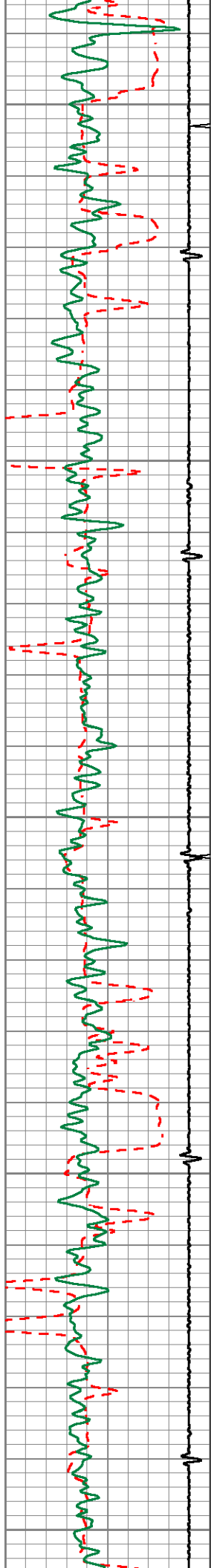




2400

2500

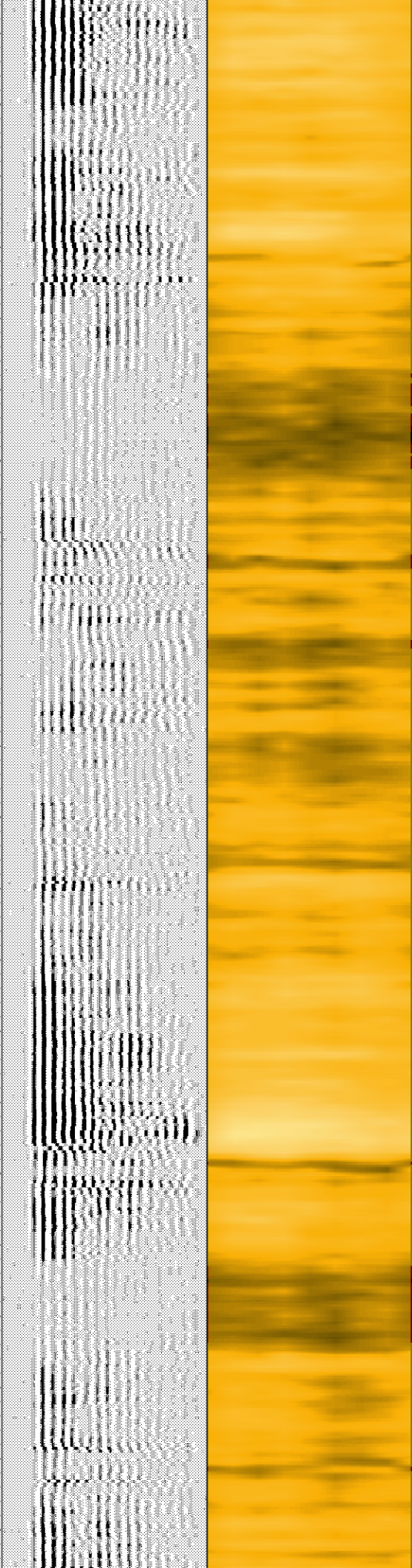
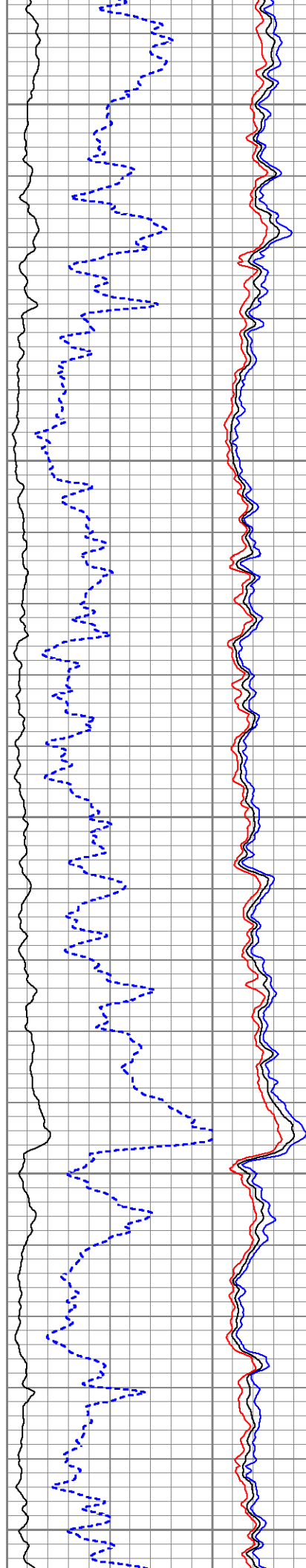


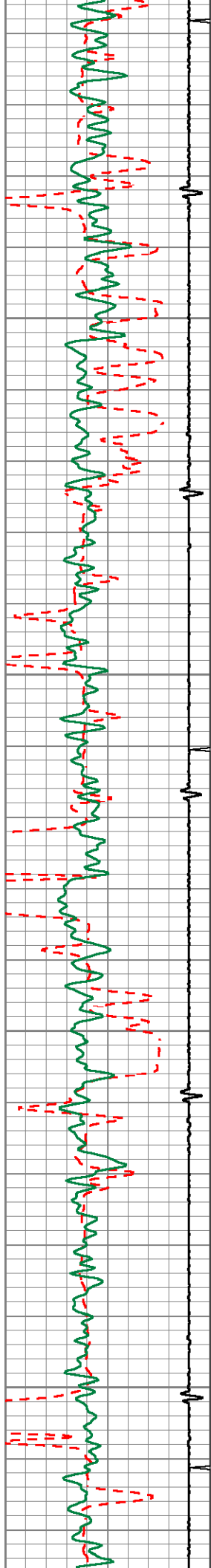


2600

2700

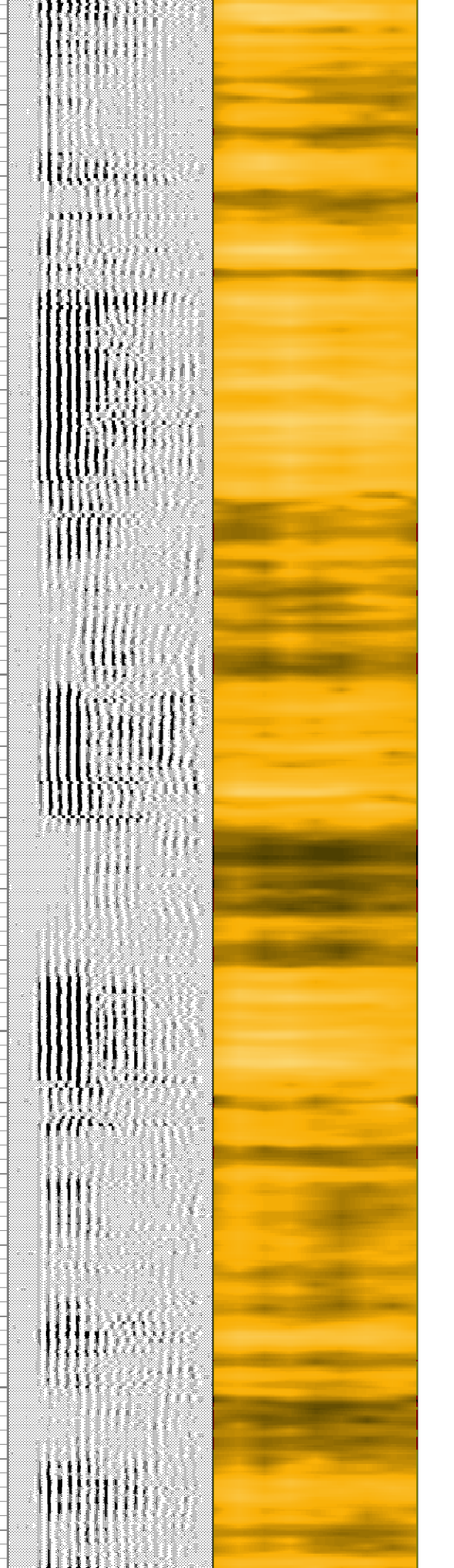
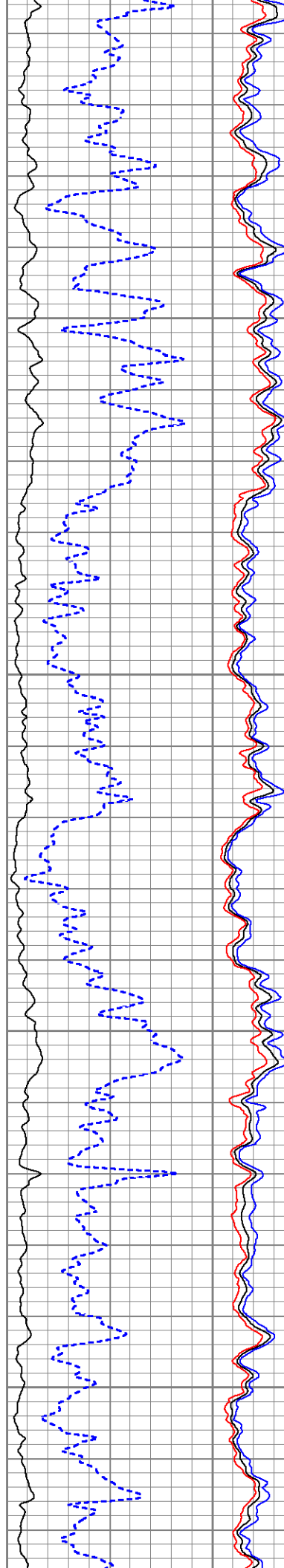
2800

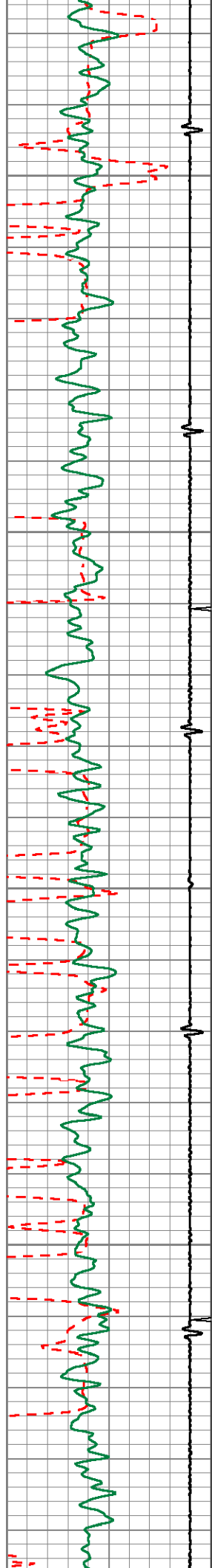




2900

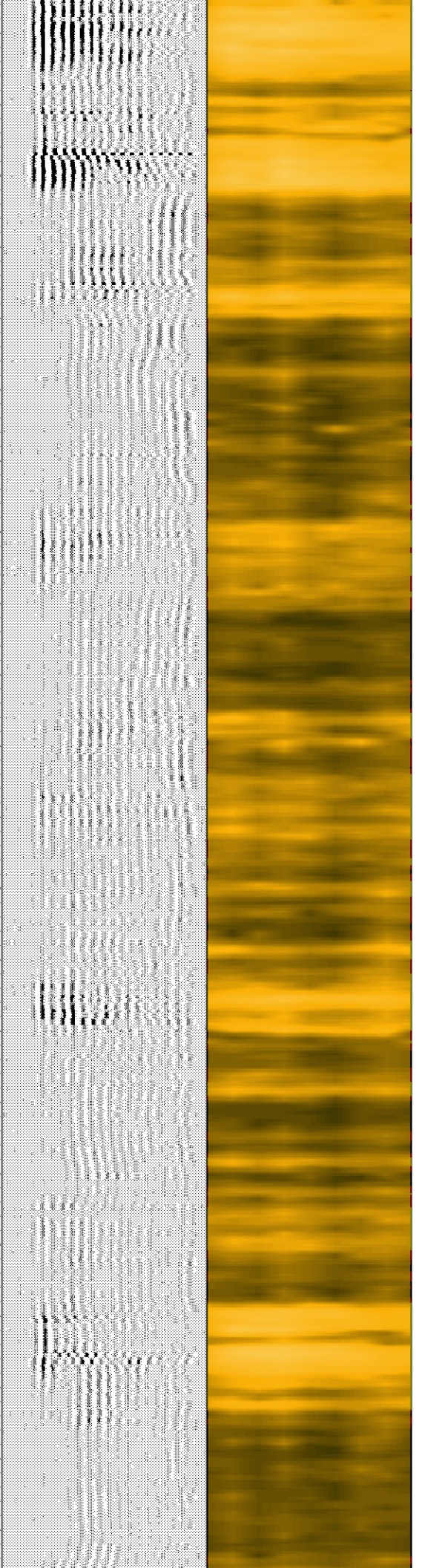
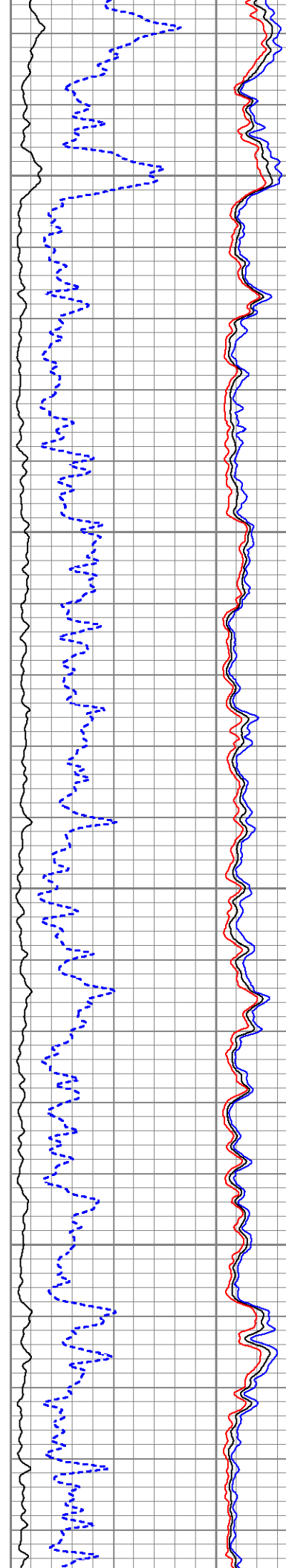
3000

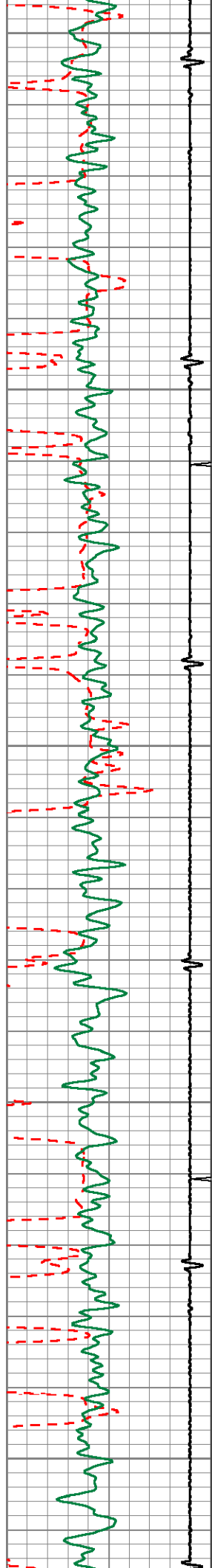




3100

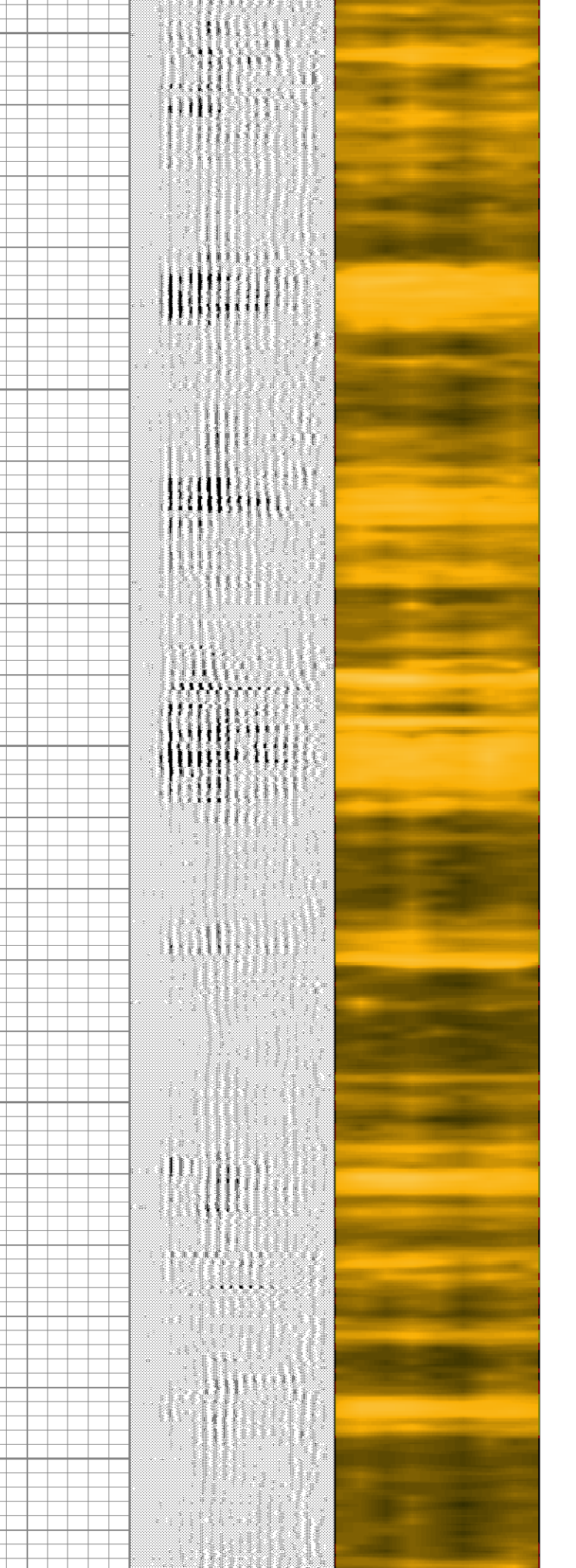
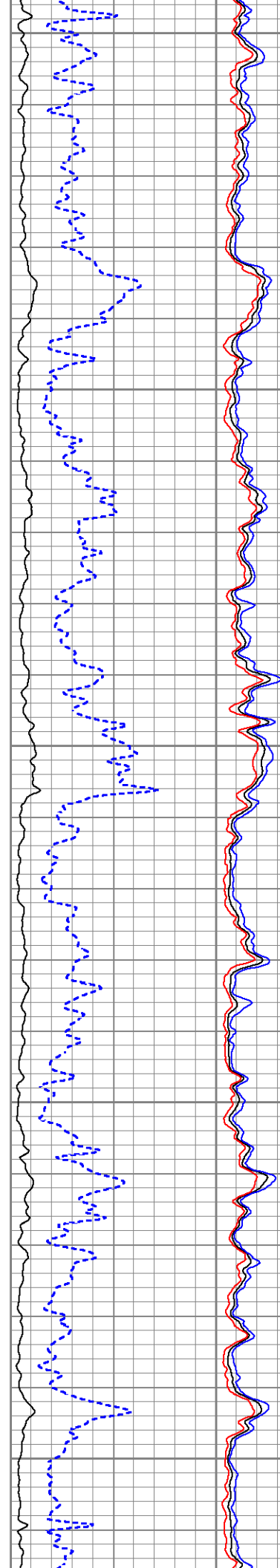
3200

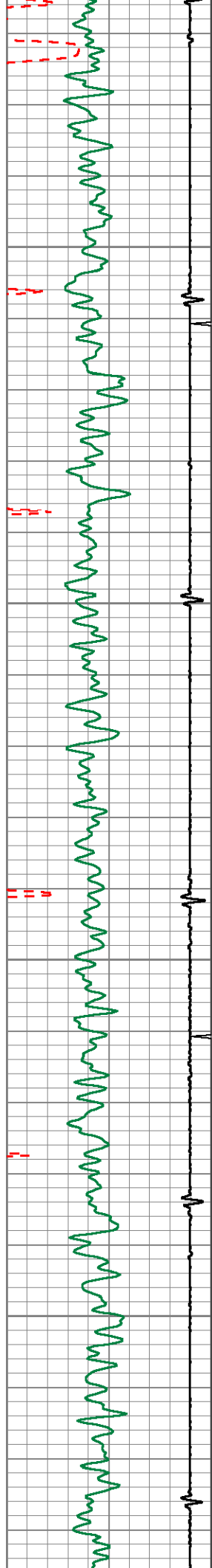




3300

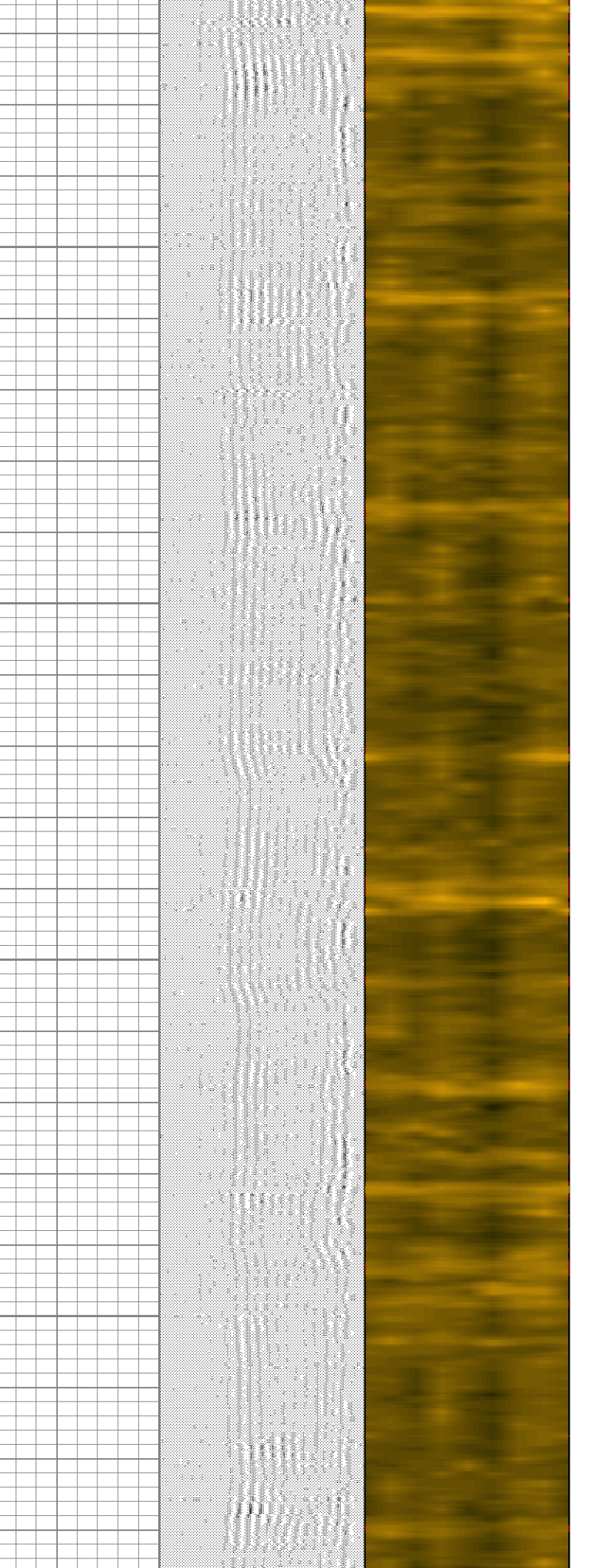
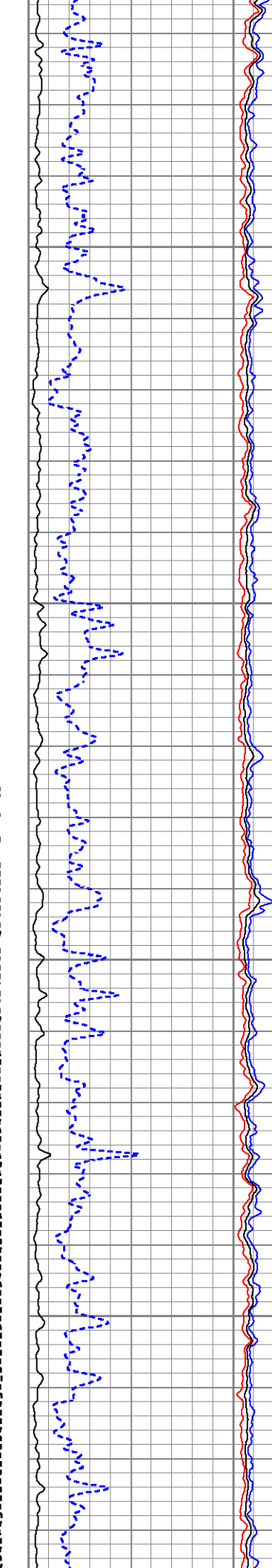
3400

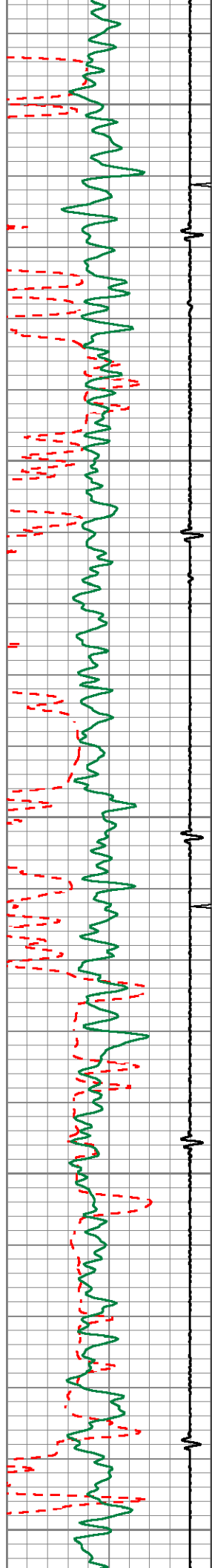




3500

3600



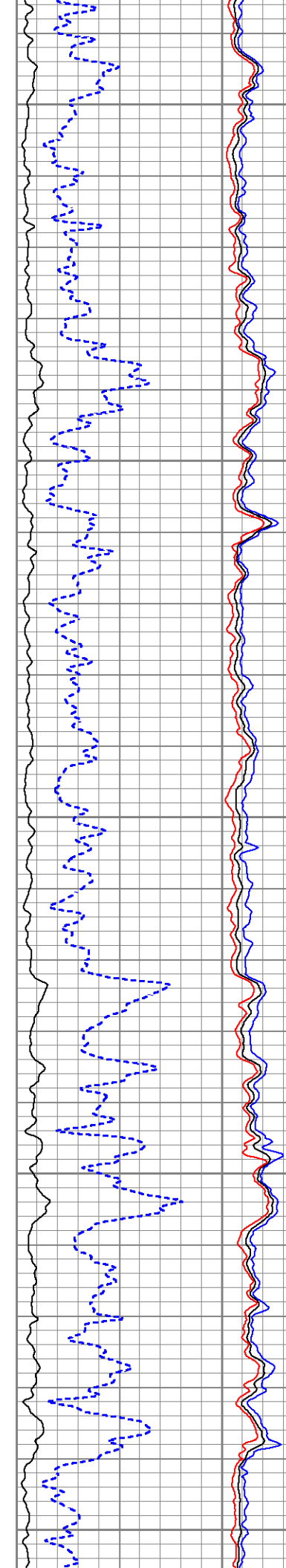


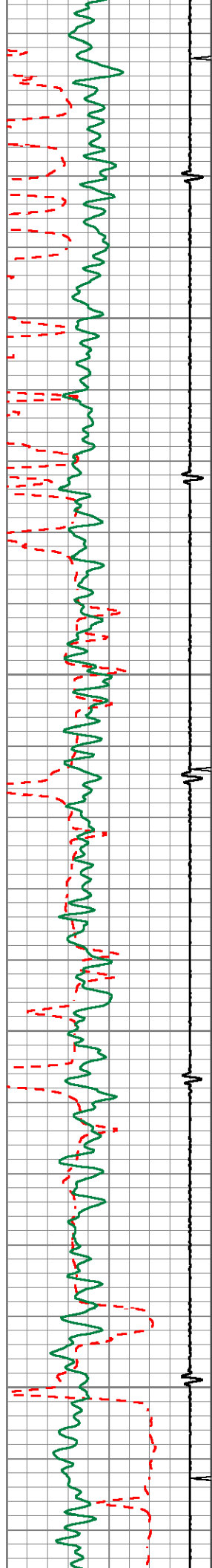


3700

3800



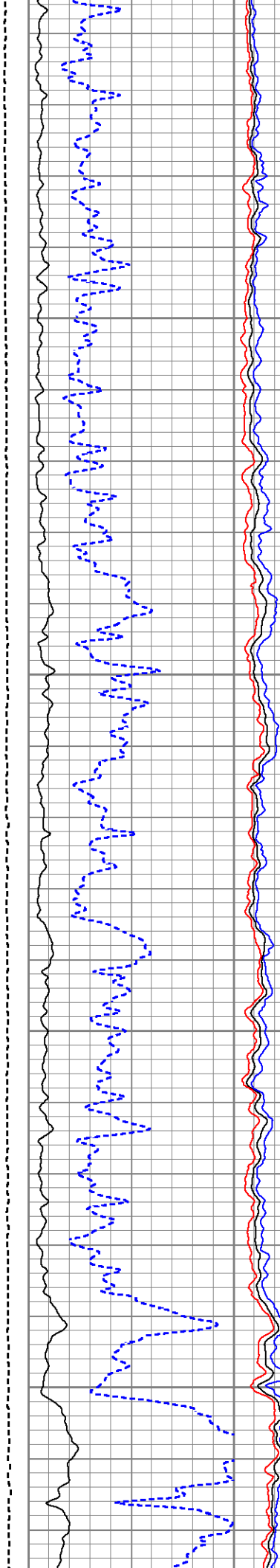
3900

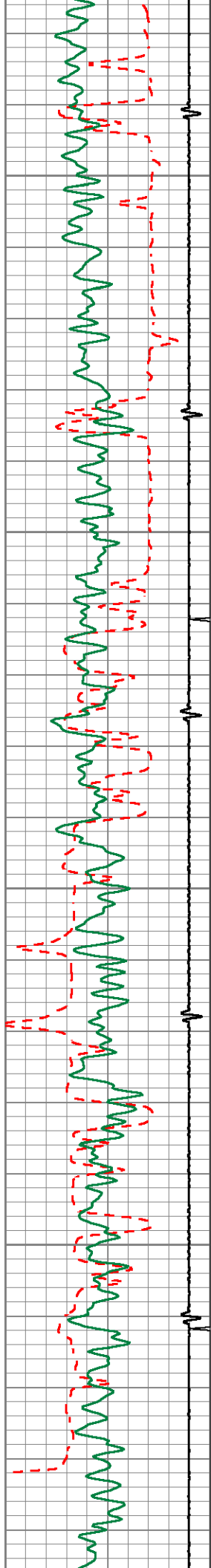




4000


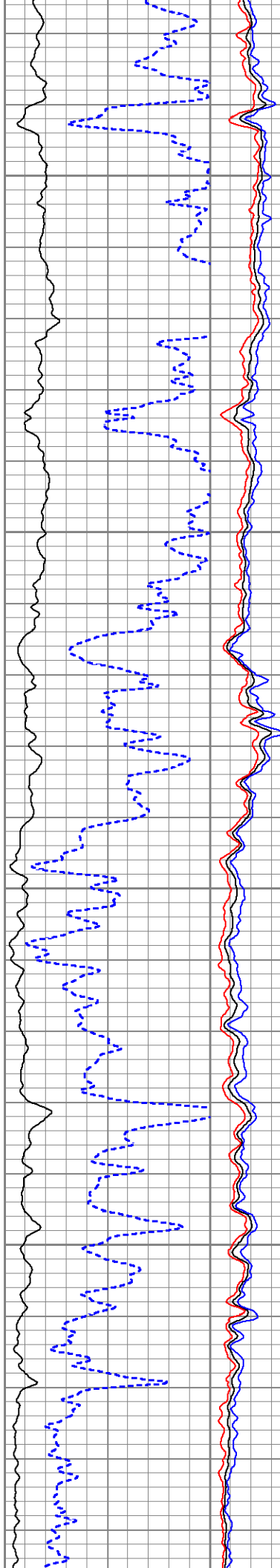
4100

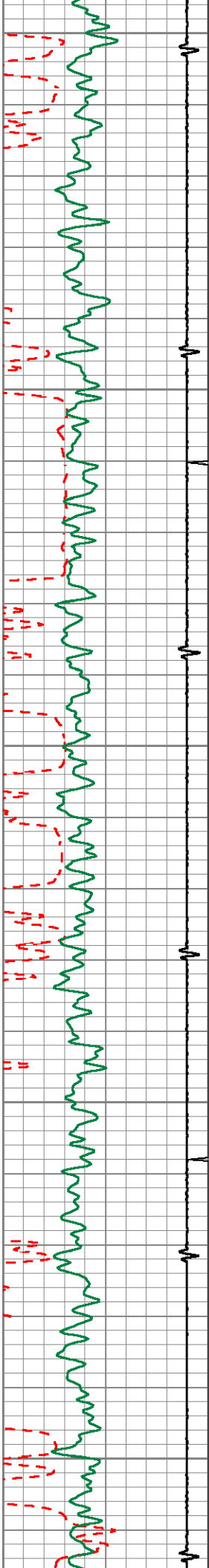




4200


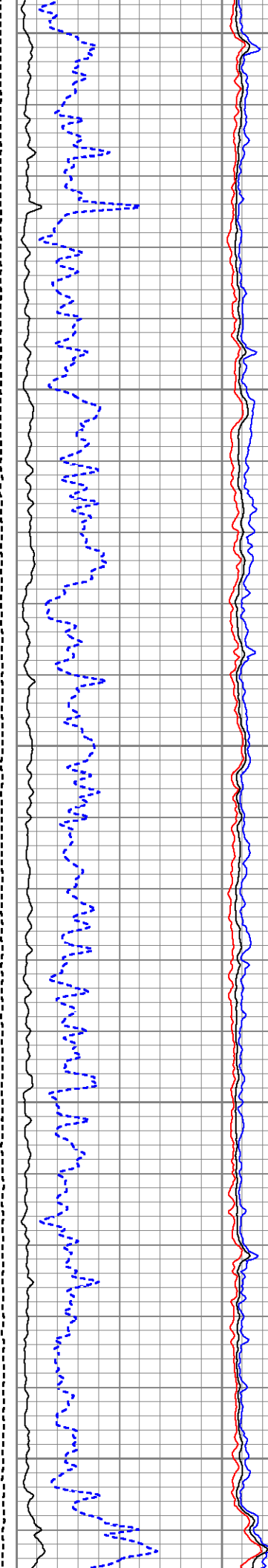
4300

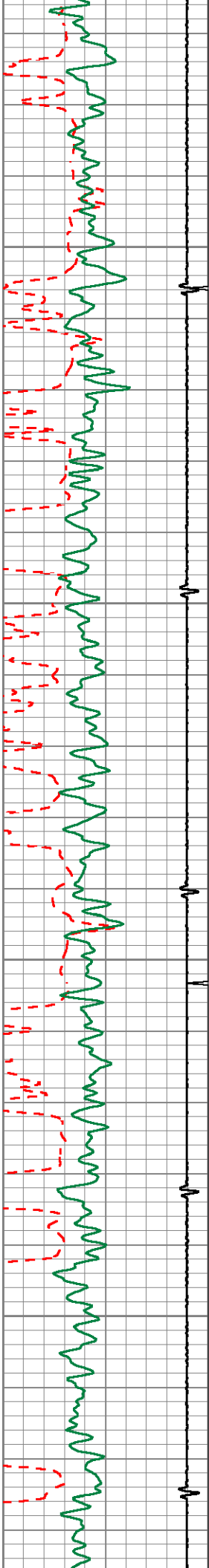




4400



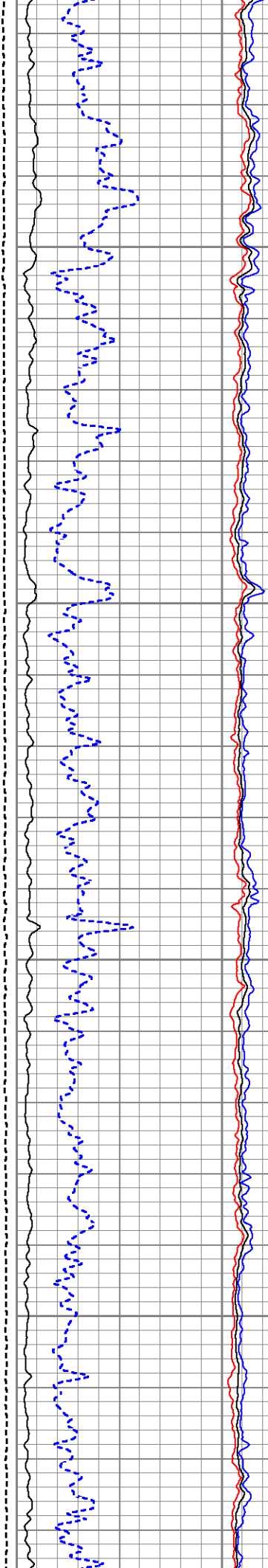
4500

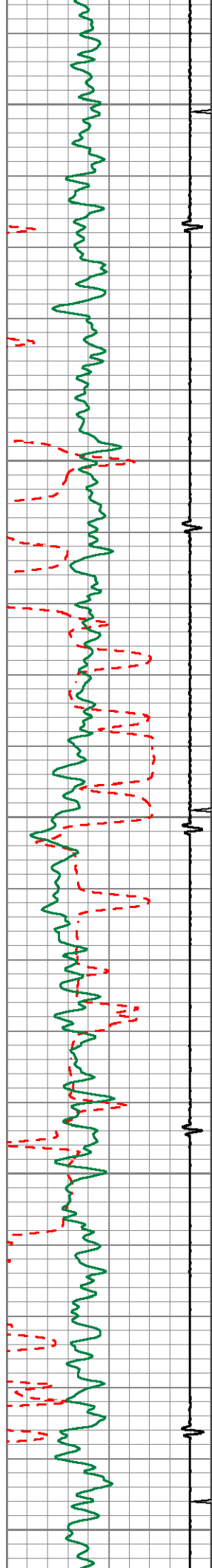




4600

4700



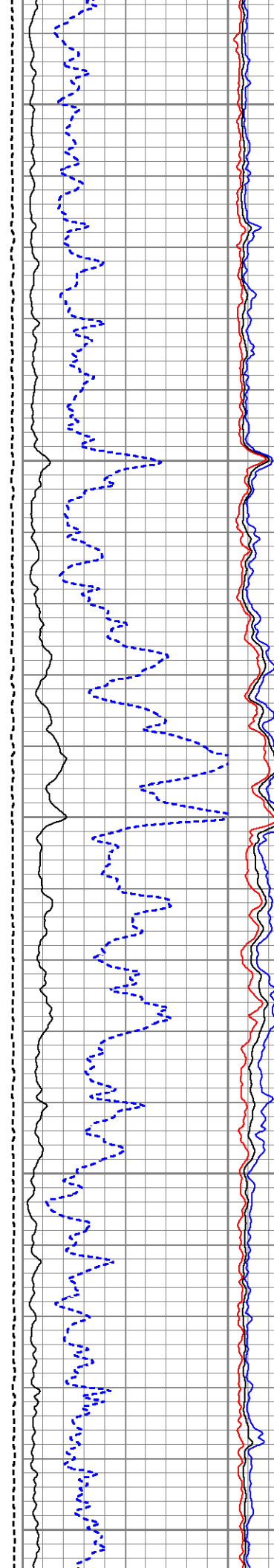


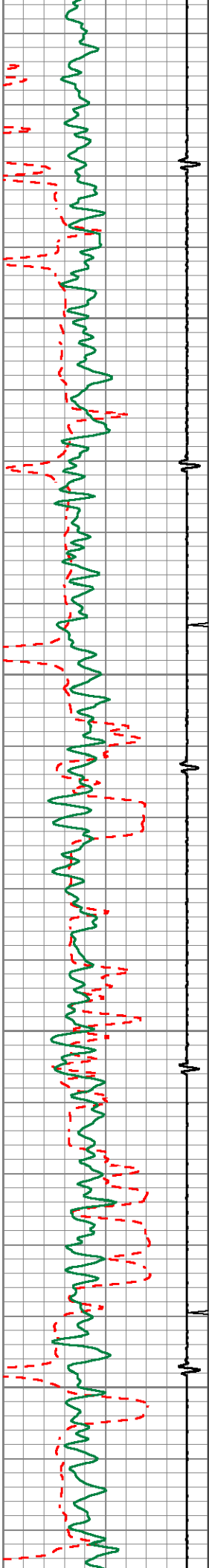


4800

4900

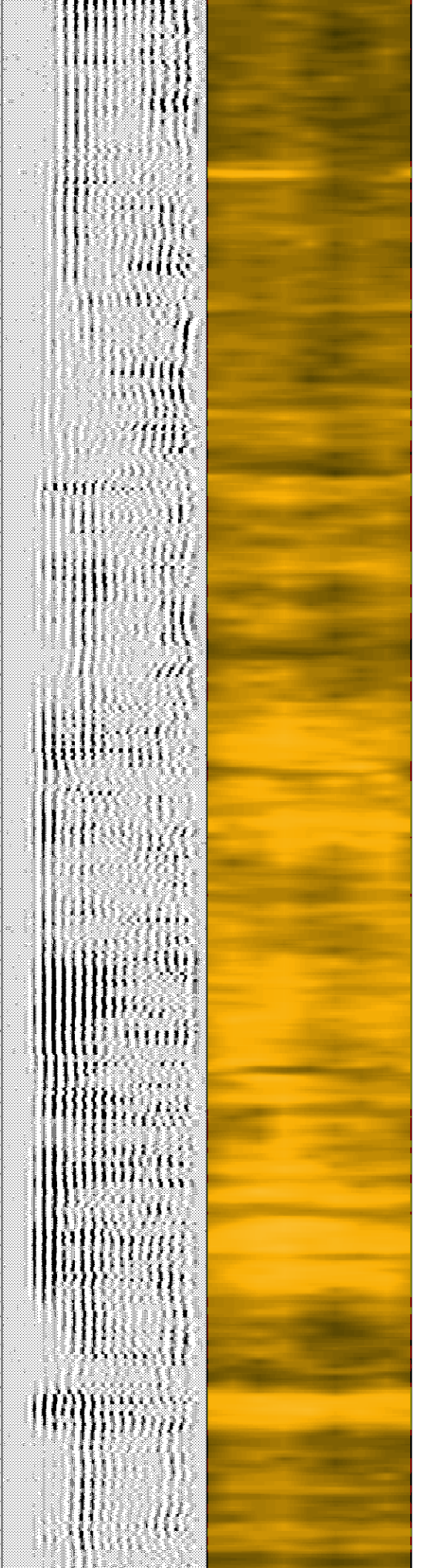
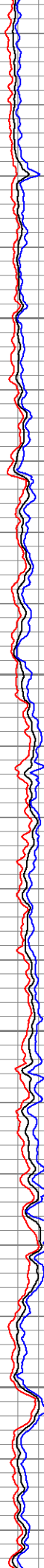
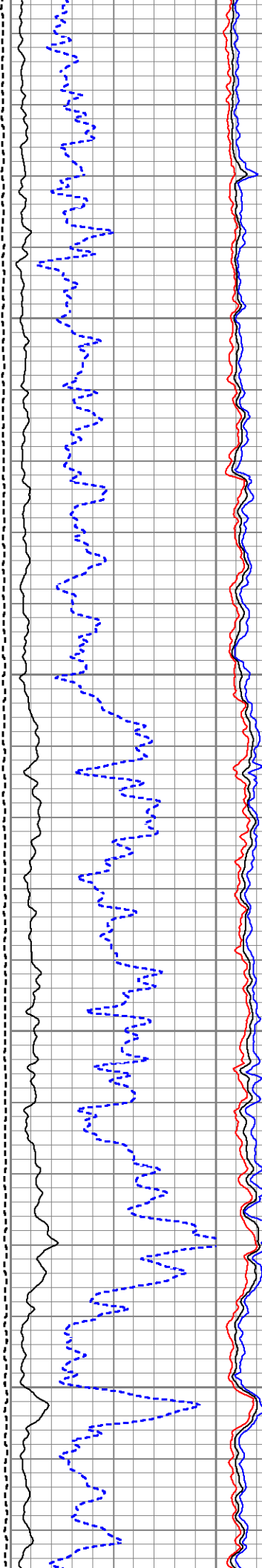
5000

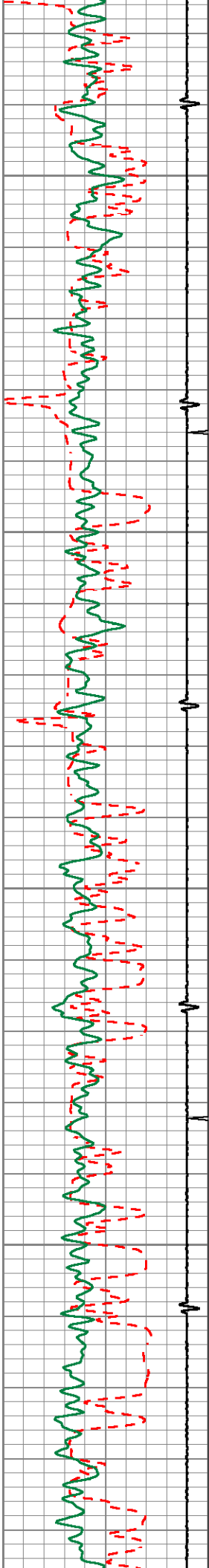




5100

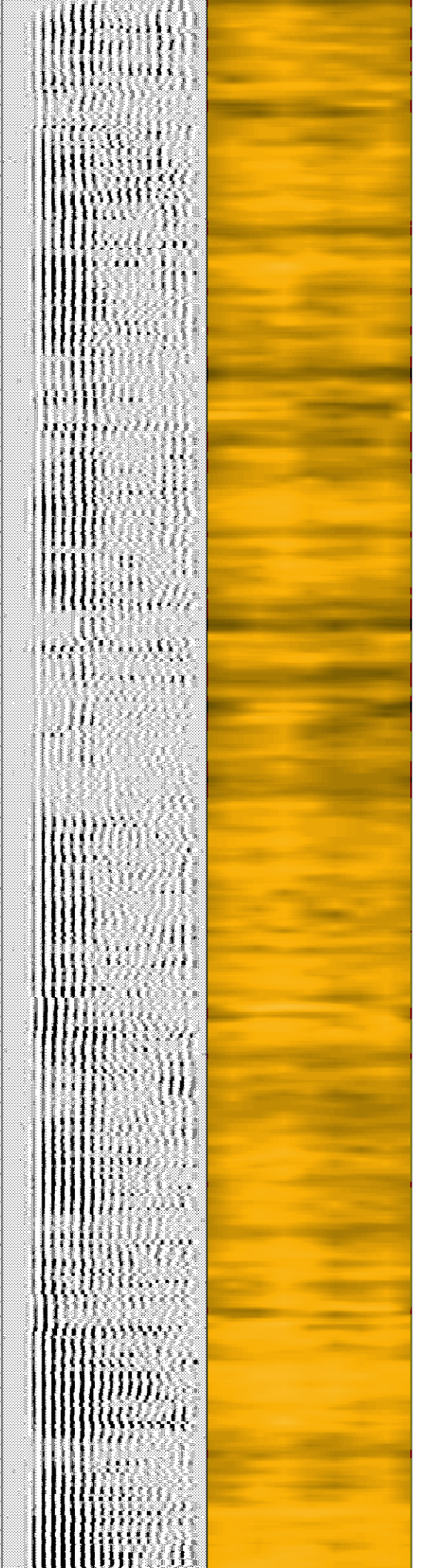
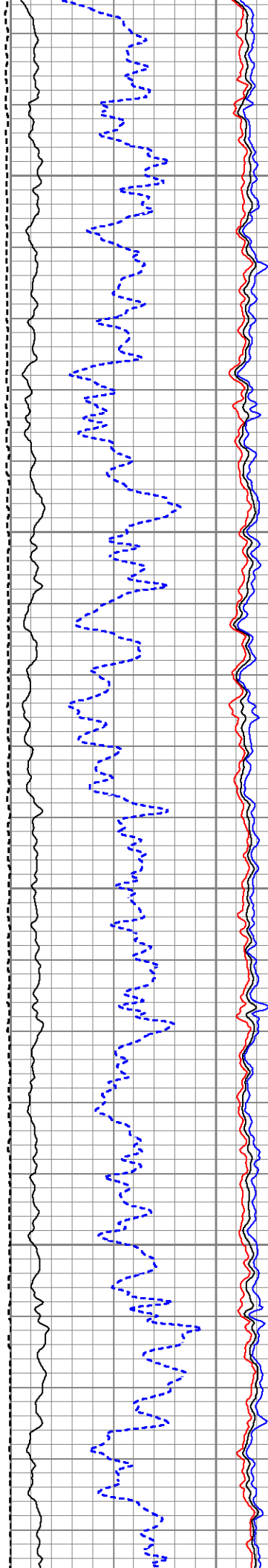
5200

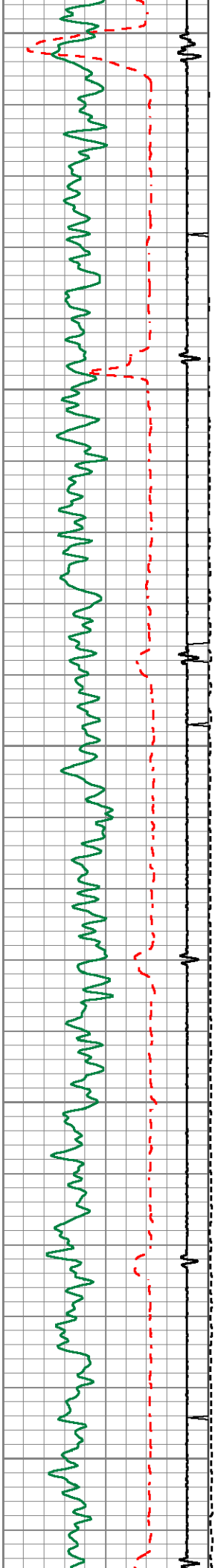




5300



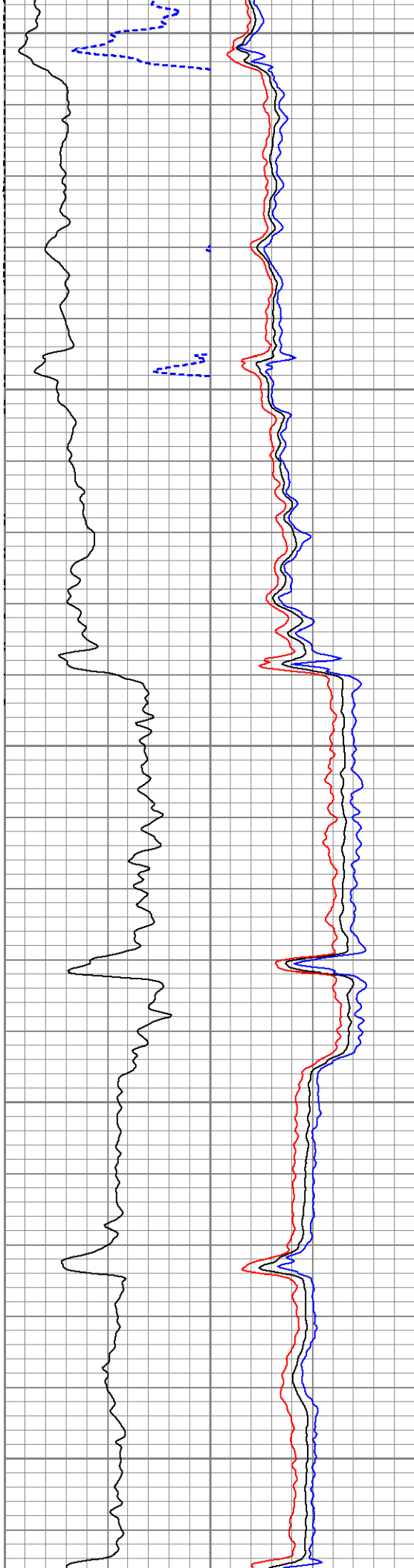
5400





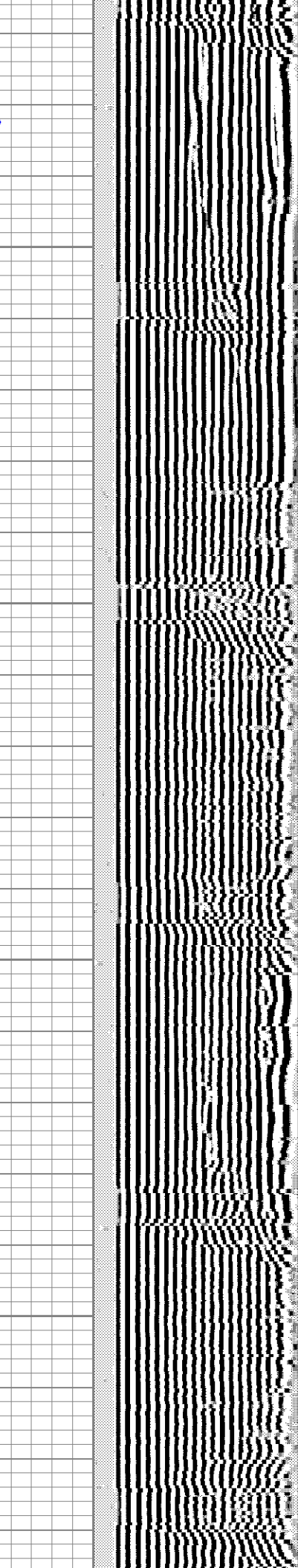
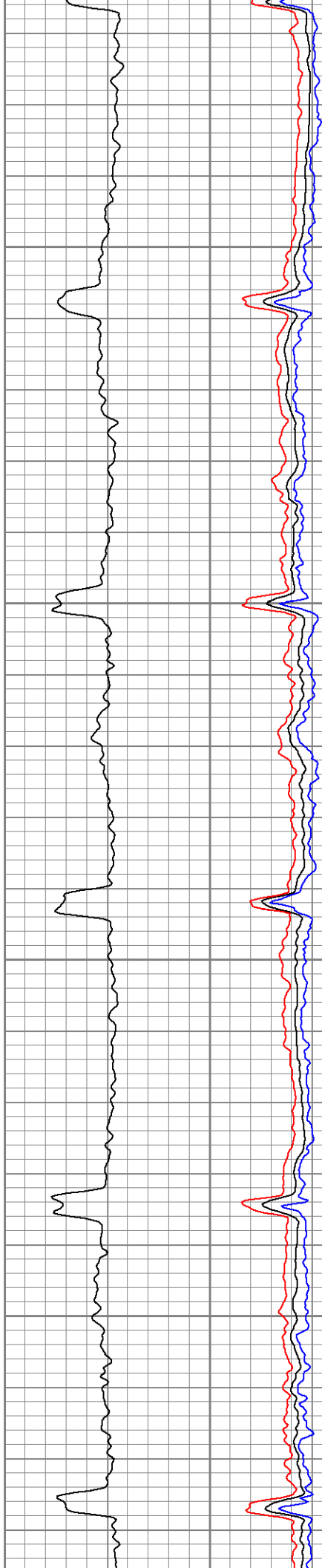
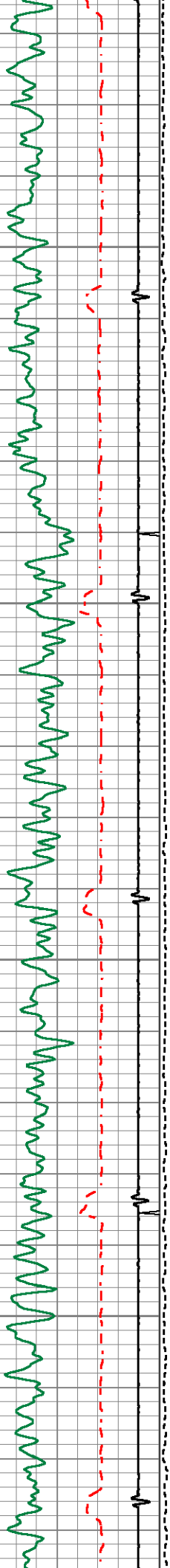
5500

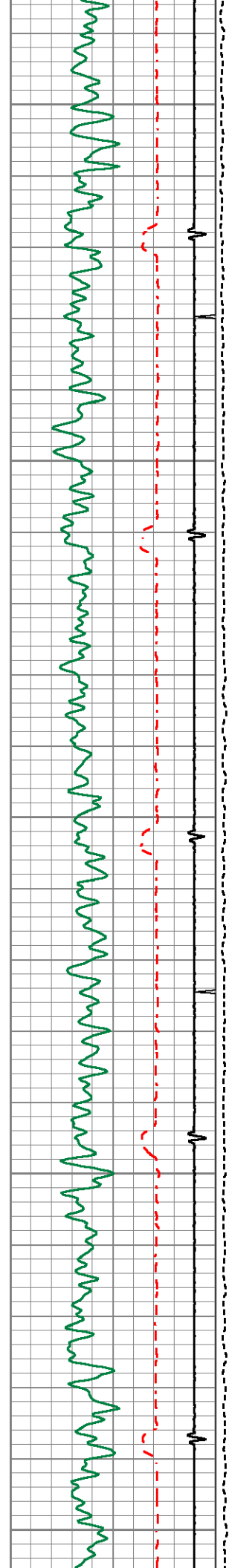
5600



5700

5800


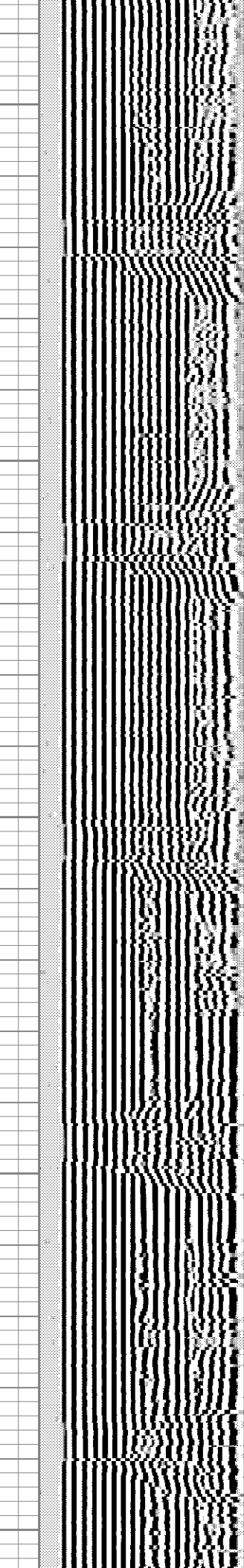

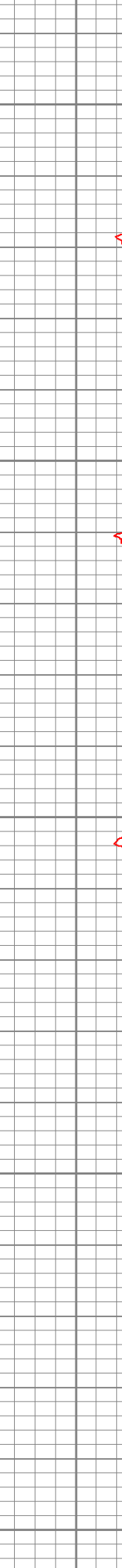
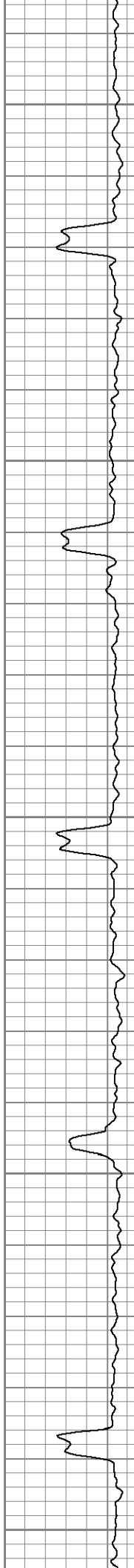


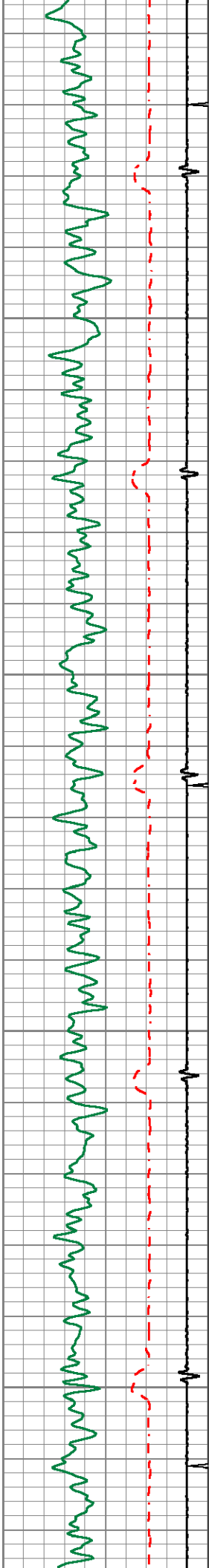


5900

6000

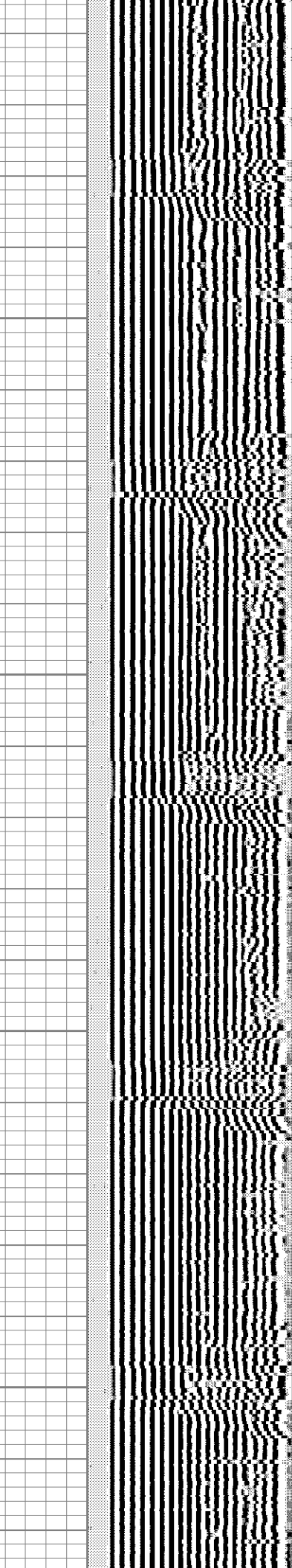
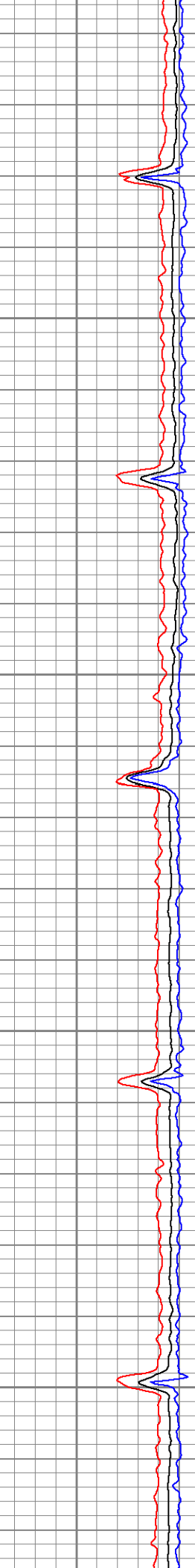
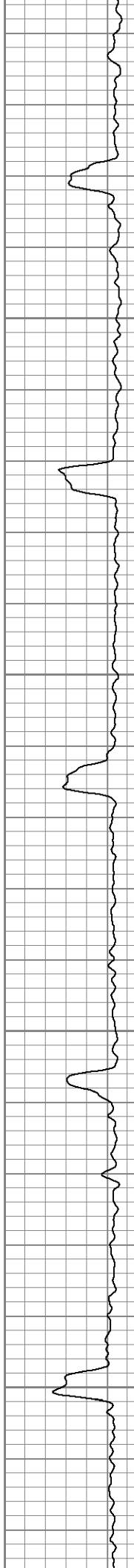
6100

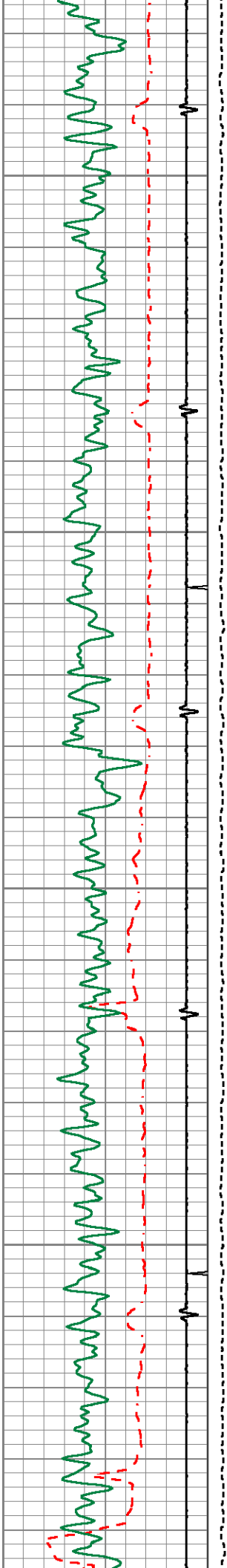




6200


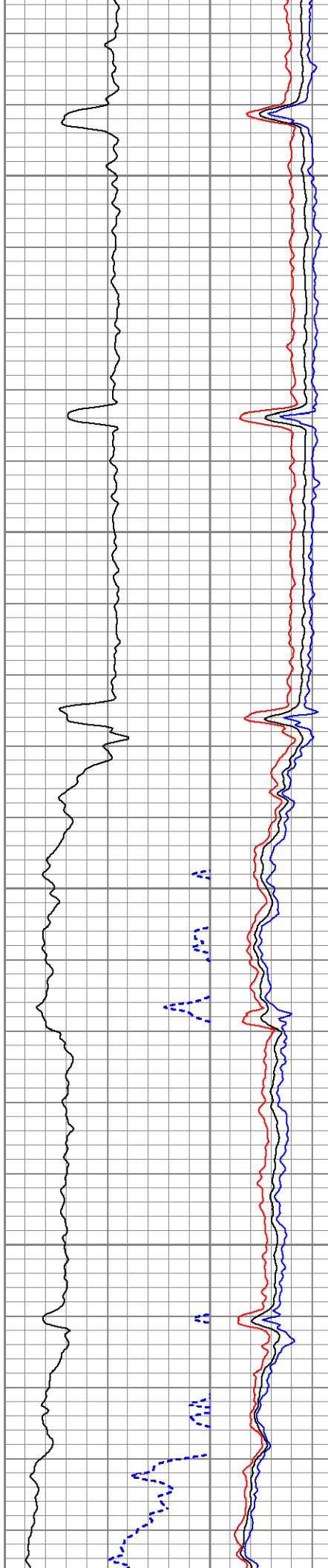
6300

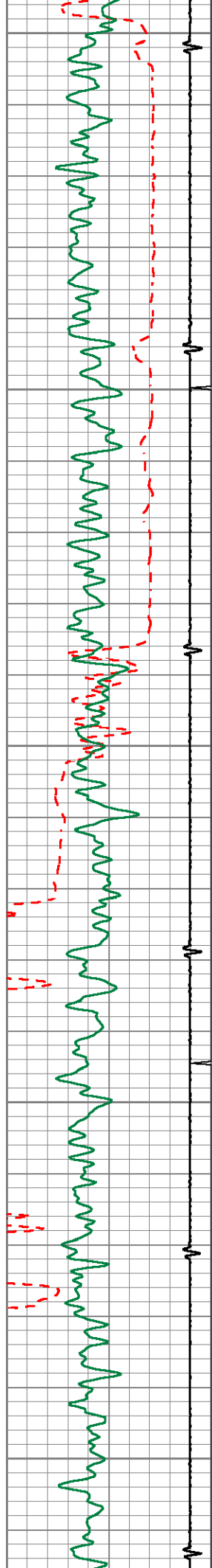




6400


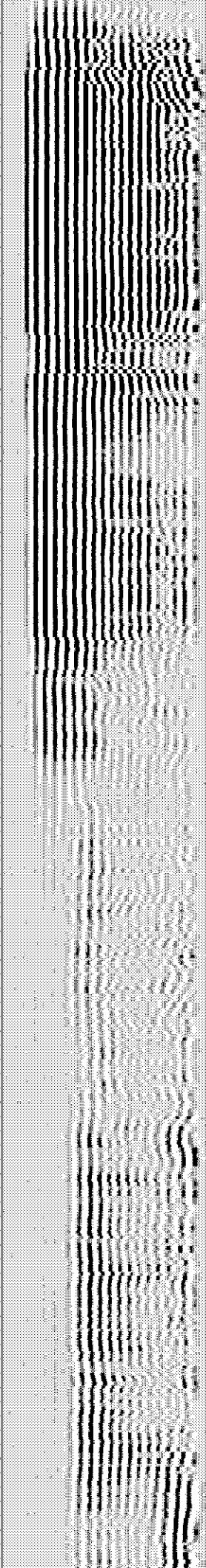
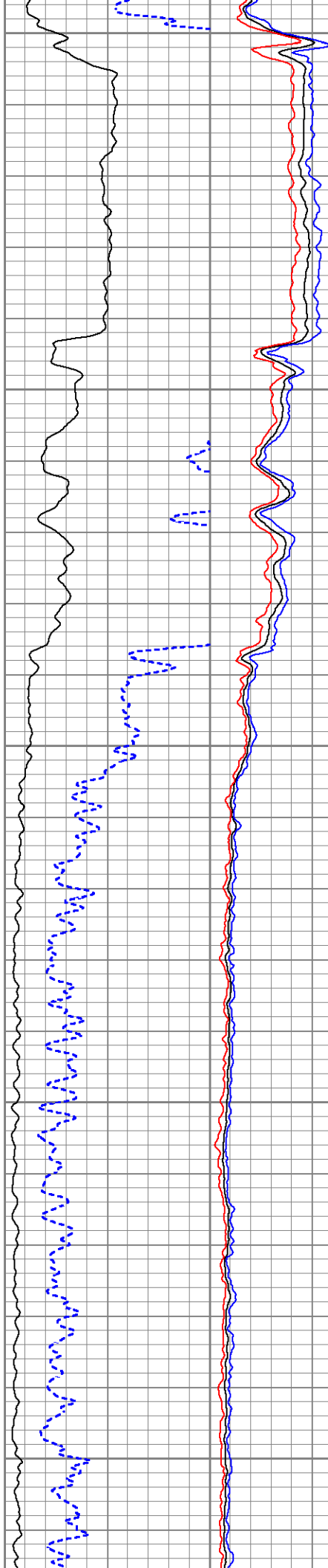
6500

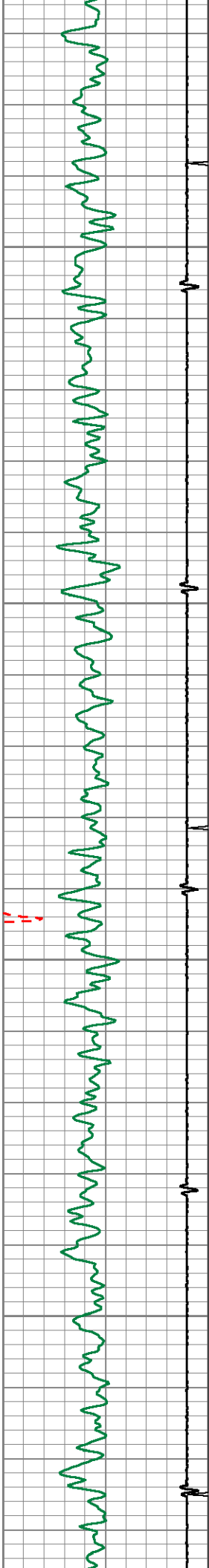




6600


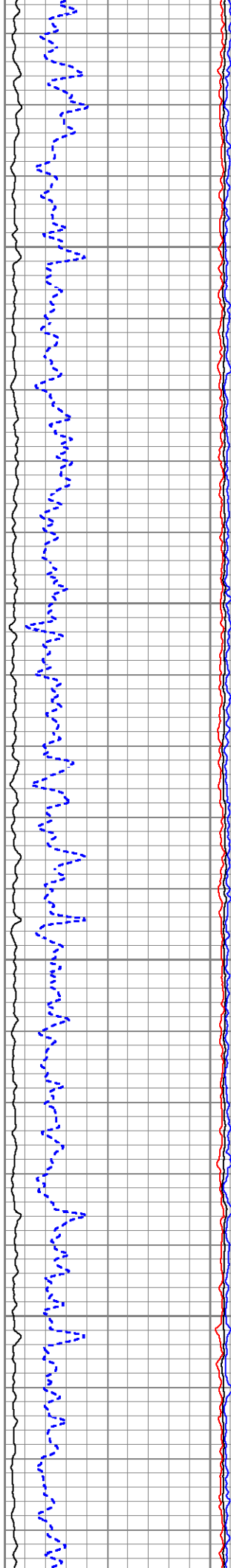
6700

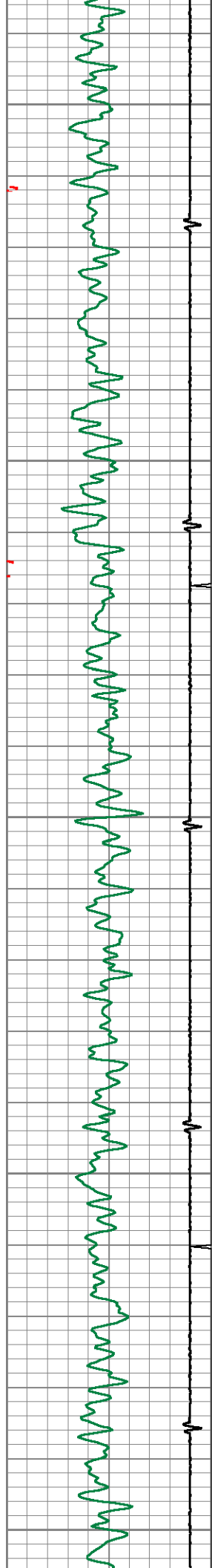




6800

6900



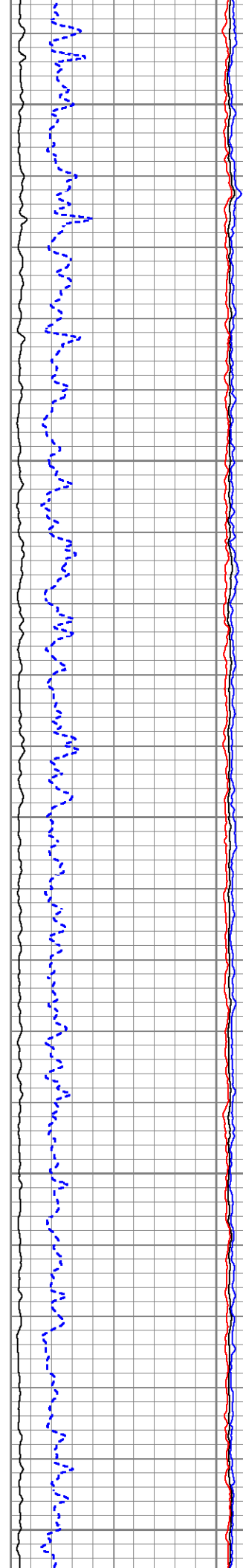


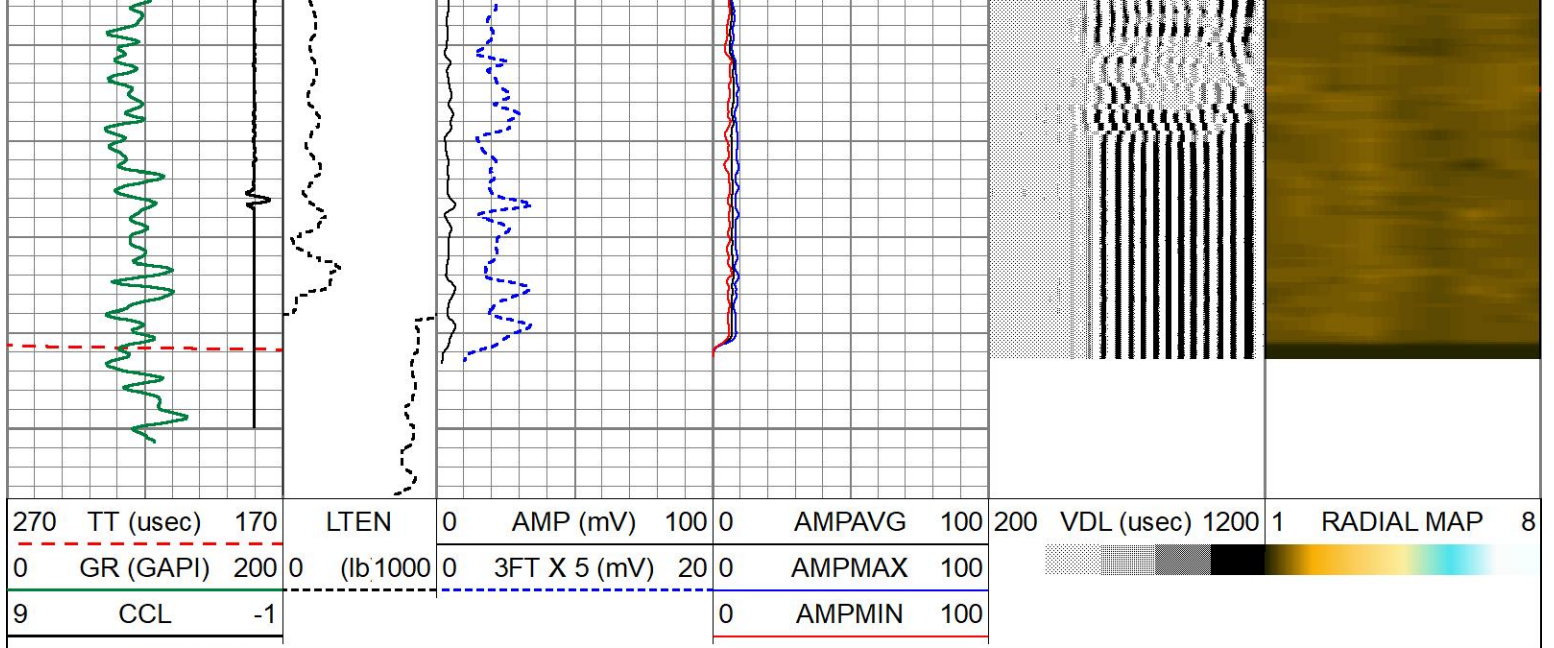


7000

7100

7200






MAIN PASS

Calibration Report

Database File anadarko_cooley 12-16_05-123-32275_rcbl.db
 Dataset Pathname merge1.1
 Dataset Creation Tue Nov 02 15:07:22 2021

Gamma Ray Calibration Report

Serial Number: 0111
 Tool Model: Tek-Co 2 3/4
 Performed: Thu Apr 18 09:37:49 2013

Calibrator Value: 1.0 GAPI

Background Reading: 0.0 cps
 Calibrator Reading: 1.0 cps

Sensitivity: 1.0000 GAPI/cps

Segmented Cement Bond Log Calibration Report

Serial Number: 275001
 Tool Model: 275 Temp JS

Calibration Casing Diameter: 4.500 in
 Calibration Depth: 3579.139 ft

Master Calibration, performed (Derived):

	Raw (v)		Calibrated (mv)		Results	
	Zero	Cal	Zero	Cal	Gain	Offset
3'	-0.015	1.087	1.000	81.196	72.792	2.072
CAL	0.003	1.023				
5'	-0.015	1.598	1.000	81.196	49.725	1.727
SUM						
S1	0.000	1.677	0.000	81.196	48.412	-0.001
S2	0.000	1.514	0.000	81.196	53.648	-0.001

S3	0.000	1.399	0.000	81.196	58.025	-0.001
S4	0.000	1.351	0.000	81.196	60.100	-0.001
S5	0.000	1.330	0.000	81.196	61.039	-0.001
S6	0.000	1.293	0.000	81.196	62.793	-0.001
S7	0.000	1.480	0.000	81.196	54.856	-0.001
S8	0.000	1.504	0.000	81.196	53.984	-0.001

Internal Reference Calibration, performed (Not Performed):

	Raw (v)		Calibrated (v)		Results	
	Zero	Cal	Zero	Cal	Gain	Offset
CAL	0.000	0.000	0.003	1.023	1.000	0.000

Air Zero Calibration, performed (Not Performed):

	Raw (v)	Calibrated (v)	Results
	Zero	Zero	Offset
3'	0.000	0.000	0.000
5'	0.000	0.000	0.000
SUM			
S1	0.000	0.000	0.000
S2	0.000	0.000	0.000
S3	0.000	0.000	0.000
S4	0.000	0.000	0.000
S5	0.000	0.000	0.000
S6	0.000	0.000	0.000
S7	0.000	0.000	0.000
S8	0.000	0.000	0.000

Temperature Calibration Report

Serial Number: 275001
Tool Model: 275 Temp JS
Performed: Wed Dec 21 10:28:52 2016

	Reference	Reading
Low Reference:	0.00 degF	0.00 usec
High Reference:	1.00 degF	1.00 usec

Gain: 0.33
Offset: 0.00
Delta Spacing: 1



Company	ANADARKO PETROLEUM
Well	COOLEY 12-16
Field	WATTENBERG
County	WELD
State	COLORADO
Country	USA