


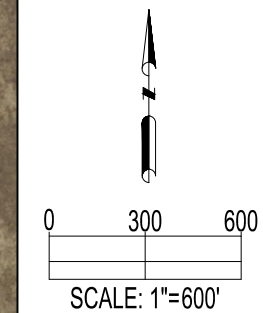
DD08-02 PAD LOCATION DRAWING



IMPROVEMENTS:

(AS MEASURED FROM THE PROPOSED WORKING PAD SURFACE)

1. PRIVATE ROADS:	±159' SE, ±270' SW, ±603' S, ±442' N
2. ABANDONED WELLS:	±296' E, ±493' E, ±438' W, ±547' S, ±1253' SE, ±1304' SW
3. EXISTING WELLS:	±478' N, ±481' N, ±488' N
4. EXISTING FACILITIES:	±647' S, ±647' S, ±1001' NW, ±1179' NW
5. FENCES:	±631' S, ±635' S, ±466' N, ±963' E, ±988' NW, ±1143' NW, ±1137' NE, ±1302' NW
6. WATER WELL:	±1940' NW



DATA SOURCE:
AERIAL IMAGERY: NAIP 2019
WATER WELLS: COLORADO DWR
NHD: USGS

PUBLICLY AVAILABLE DATA SOURCES HAVE NOT
BEEN INDEPENDENTLY VERIFIED BY ASCENT.

OIL & GAS SURFACE ACREAGE:
8.4 ACRES OIL & GAS LOCATION
5.8 ACRES WORKING PAD SURFACE
1.8 ACRES INTERIM RECLAIM





REFERENCE LOCATION
**** GUTTERSEN DD17-750 ****
 LAT: 40.24590° N
 LONG: 104.45694° W
 ELEVATION: 4870'
 547' FNL & 1339' FEL
 PDOP: 1.6
 GPS OPERATOR: DOMINICK DAVIS




SHEET 1 OF 2




CURRENT SURFACE USE: RANGELAND
FUTURE SURFACE USE: RANGELAND





DISCLAIMER:
THIS PLOT DOES NOT REPRESENT A MONUMENTED LAND SURVEY AND SHOULD NOT BE RELIED UPON TO DETERMINE BOUNDARY LINES, PROPERTY OWNERSHIP OR OTHER PROPERTY INTERESTS. PARCEL LINES, IF DEPICTED HAVE NOT BEEN FIELD VERIFIED AND MAY BE BASED UPON PUBLICLY AVAILABLE DATA THAT ALSO HAS NOT BEEN INDEPENDENTLY VERIFIED.

LEGEND:

-  = PROPOSED WELL
 = EXISTING WELL
 = DRY & ABANDONED WELL
 = WATER WELL

- = PROPOSED ACCESS ROAD
 = PRIVATE ROAD
 = FENCE
 = PLUGGED & ABANDONED WELL

-  = 500' BUFFER FROM WPS
 = 2000' BUFFER FROM WPS
 = PROPOSED EQUIPMENT

-  = PROPOSED MLVT
 = OIL & GAS LOCATION
 = WORKING PAD SURFACE
 = EXISTING FACILITY

PREPARED FOR:



FIELD DATE: 09-21-18	
DRAWN BY: CSG	

DRAWING DATE: 11-23-21	CHECKED BY: IJM
------------------------------	--------------------

SITE NAME:	DD08-02 PAD
SURFACE LOCATION:	NW 1/4 NE 1/4 SEC. 8, T3N, R63W, 6TH P.M. WELD COUNTY, COLORADO