












- |   |   |
|---|---|
|   | = OIL & GAS LOCATION                    |
|   | = WORKING PAD SURFACE                   |
|   | = PROPOSED ACCESS ROAD                  |
|   | = 500' OFFSET FROM WORKING PAD SURFACE  |
|   | = 1000' OFFSET FROM WORKING PAD SURFACE |
|   | = 2000' OFFSET FROM WORKING PAD SURFACE |
|   | = PROPERTY LINE                         |
|   | = POWER LINE                            |
|   | = ROAD                                  |
|   | = RAILROAD                              |
|  | = BUILDING                              |

CULTURAL FEATURE	NUMBER OF FEATURE INSIDE 0'–500' OFFSET	NUMBER OF FEATURE INSIDE 501'–1000' OFFSET	NUMBER OF FEATURE INSIDE 1001'–2000' OFFSET
BUILDING UNITS	0	0	0
RESIDENTIAL BUILDING UNITS	0	0	0
HIGH OCCUPANCY BUILDING UNITS	0	0	0
SCHOOL PROPERTIES	0	0	0
SCHOOL FACILITIES	0	0	0
DESIGNATED OUTDOOR ACTIVITY AREAS	0	0	0

REV: 5 10-18-21 P.M. (CORRECT DI COMMUNITY DISTANCE)

**CRESTONE PEAK  
RESOURCES OPERATING LLC**  
**BLUE 3-65 33-32-31 1BH, 2AH, 2BH, 3AH, 3BH, 4AH, & 4BH**  
**NW 1/4 SW 1/4, SECTION 34, T3S, R65W, 6th P.M.**  
**ADAMS COUNTY, COLORADO**

<b>SURVEYED BY</b>	MATT MILLER, O.R.	10-27-20	<b>SCALE</b>
<b>DRAWN BY</b>	C.IVIE	11-24-20	1" = 500'

## CULTURAL FEATURES MAP



**UELS, LLC**  
Corporate Office \* 85 South 200 East  
Vernal, UT 84078 \* (435) 789-1017