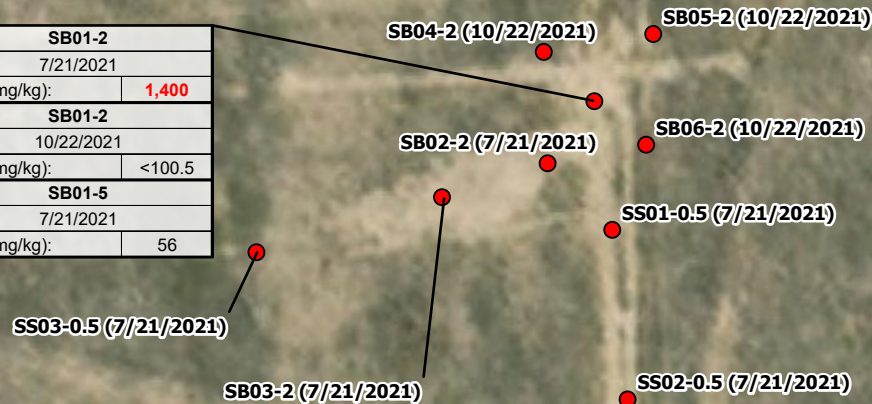


All samples analyzed for benzene, toluene, ethylbenzene, total xylenes, total petroleum hydrocarbons (TPH) as gasoline range organics, TPH as diesel range organics, TPH as oil range organics, electrical conductivity, sodium adsorption ratio, and pH. Only analytical results above corresponding COGCC Table 910-1 standards or to show vertical delineation are displayed.

SB01-2	
7/21/2021	
TPH (mg/kg):	1,400
SB01-2	
10/22/2021	
TPH (mg/kg):	<100.5
SB01-5	
7/21/2021	
TPH (mg/kg):	56

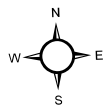
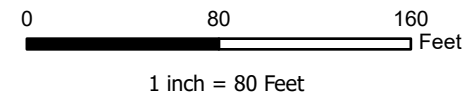


LABEL LEGEND

SS-#: SOIL SAMPLE - AT DEPTH BELOW GROUND SURFACE IN FEET
 SB: SOIL BORING
 TPH: TOTAL PETROLEUM HYDROCARBONS
 mg/kg: MILLIGRAMS PER KILOGRAM

LEGEND

● Soil Sample



Project No: 021-129

Map By: JW

Date: 11/29/2021

SAMPLE LOCATION MAP
 BUTLER USA 1X
 WESTERN OPERATING COMPANY
 NE 1/4 SW 1/4 SECTION 10
 T19S R45W, 6TH PM
 KIOWA COUNTY, COLORADO



1843 Sunlight Dr.
 Longmont, CO 80504
 303.378.4036

Figure

1