



1	AutoTrak Curve MWD	14219765	Gamma (single)	Directional (mag)	12.27	22.43	7.000	3.250
---	--------------------	----------	----------------	-------------------	-------	-------	-------	-------

Service and Tool Mnemonics

Mnemonic	Name	Description
ATC SU	AutoTrak Curve SU	Auto Trak Curve Steering Unit
ATC MWD	AutoTrak Curve MWD	Auto Trak Curve MWD
ATC LCPM	AutoTrak Curve LCPM	Auto Trak Curve LCPM

Comments

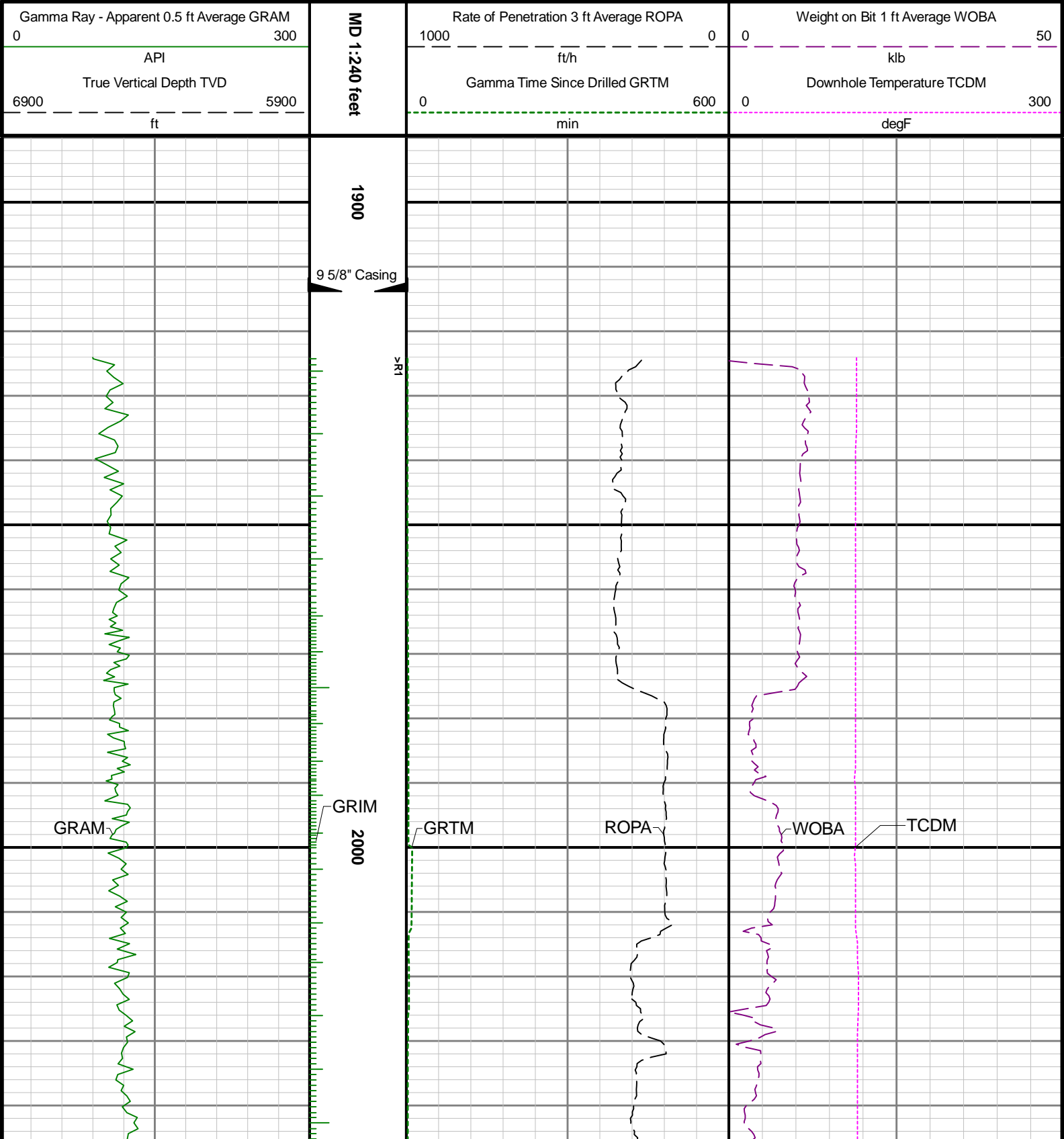
- 1

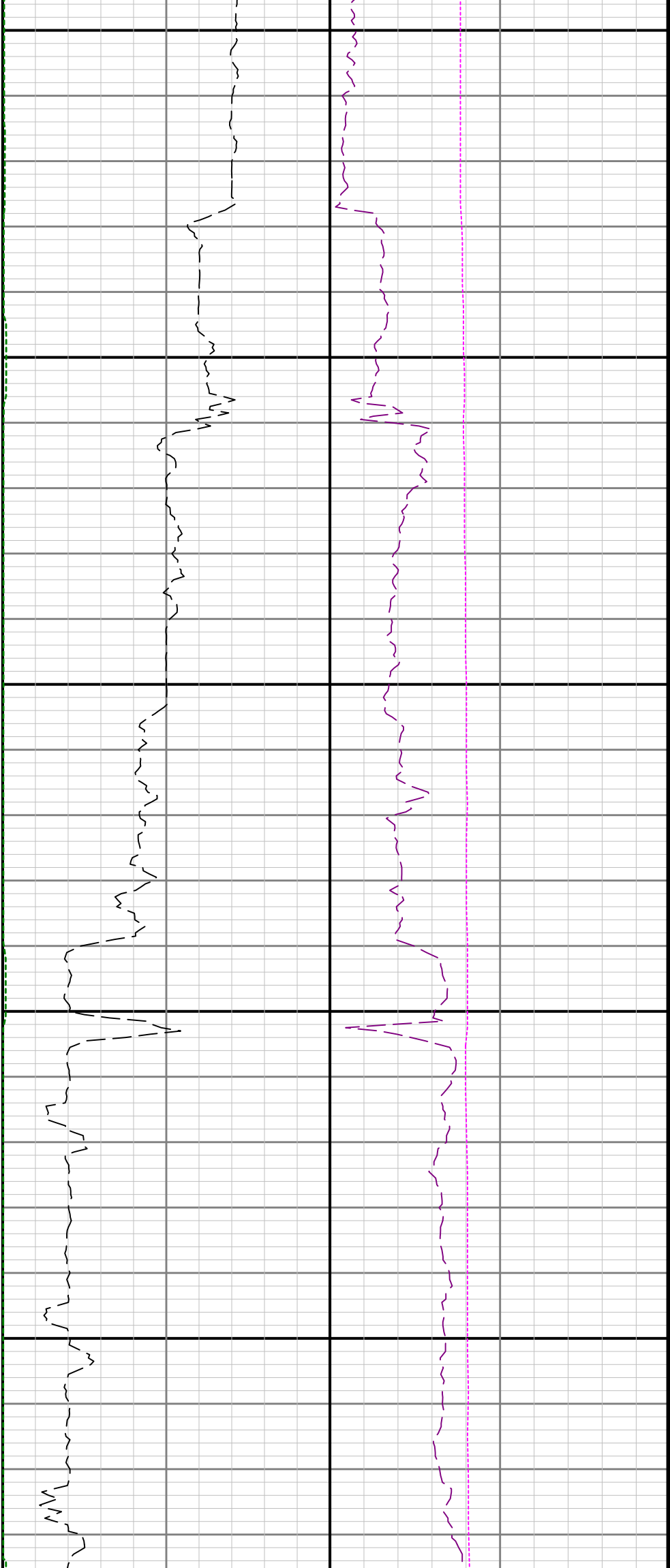
Depth measurements were obtained from a depth control system not supplied or operated by Baker Hughes. Due to lack of control by Baker Hughes logging engineers, depth calibrations and measurements could not be independently verified.
- 2

Baker Hughes LWD Run 1 utilized 6 3/4 inch NaviGamma service (Gamma Ray and Directional) behind a 8 1/2 inch bit and rotary steerable assembly from 1924 to 16848 feet MD (1923 to 6789 feet TVD).

Remarks

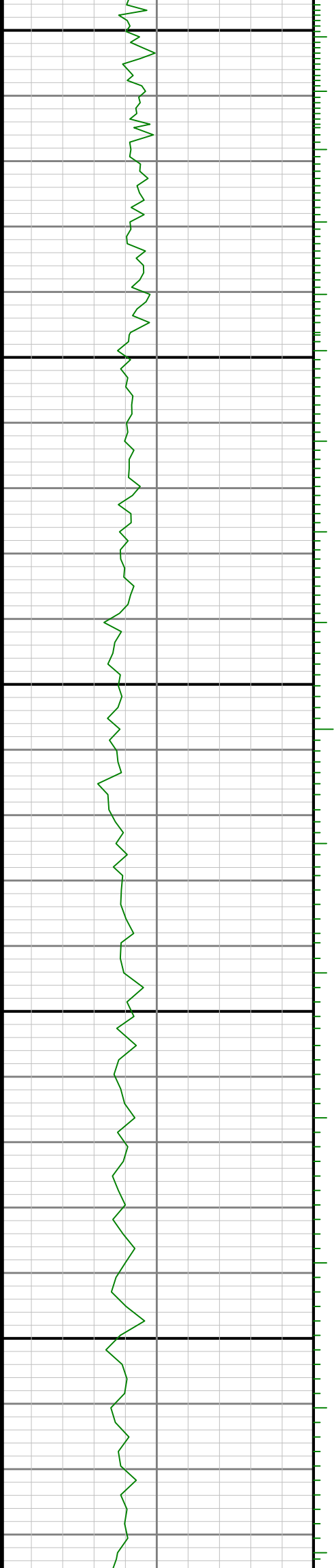
Number	Depth (ft)	Hole Section (in)	Run No.	Remark
1	16835.00	8.500	1	The interval from 16835 to 16848 feet MD (6789 to 6789 feet TVD) was not logged due to sensor to bit offset at well TD.

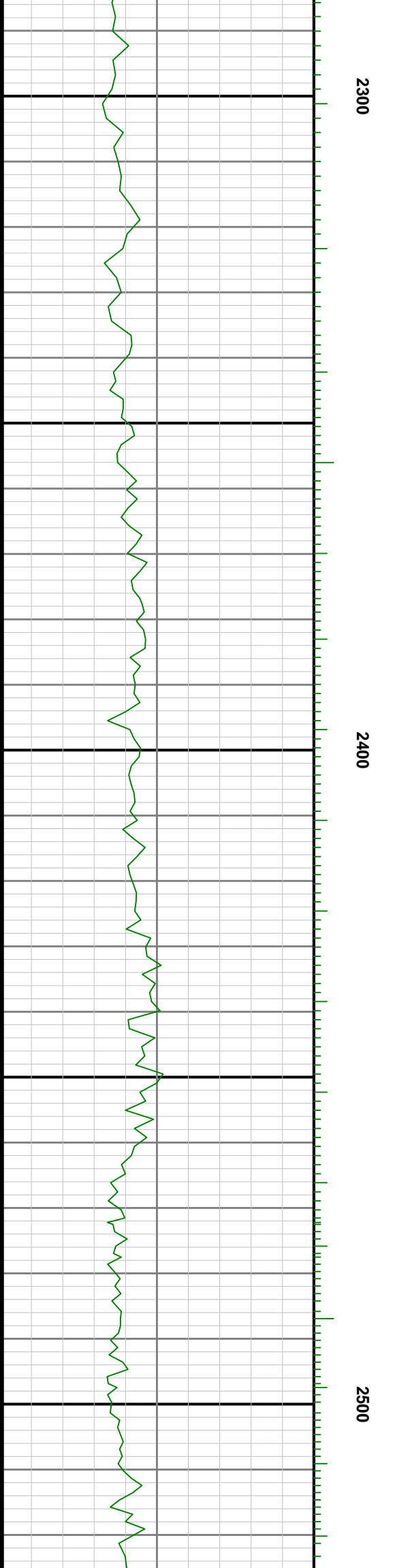
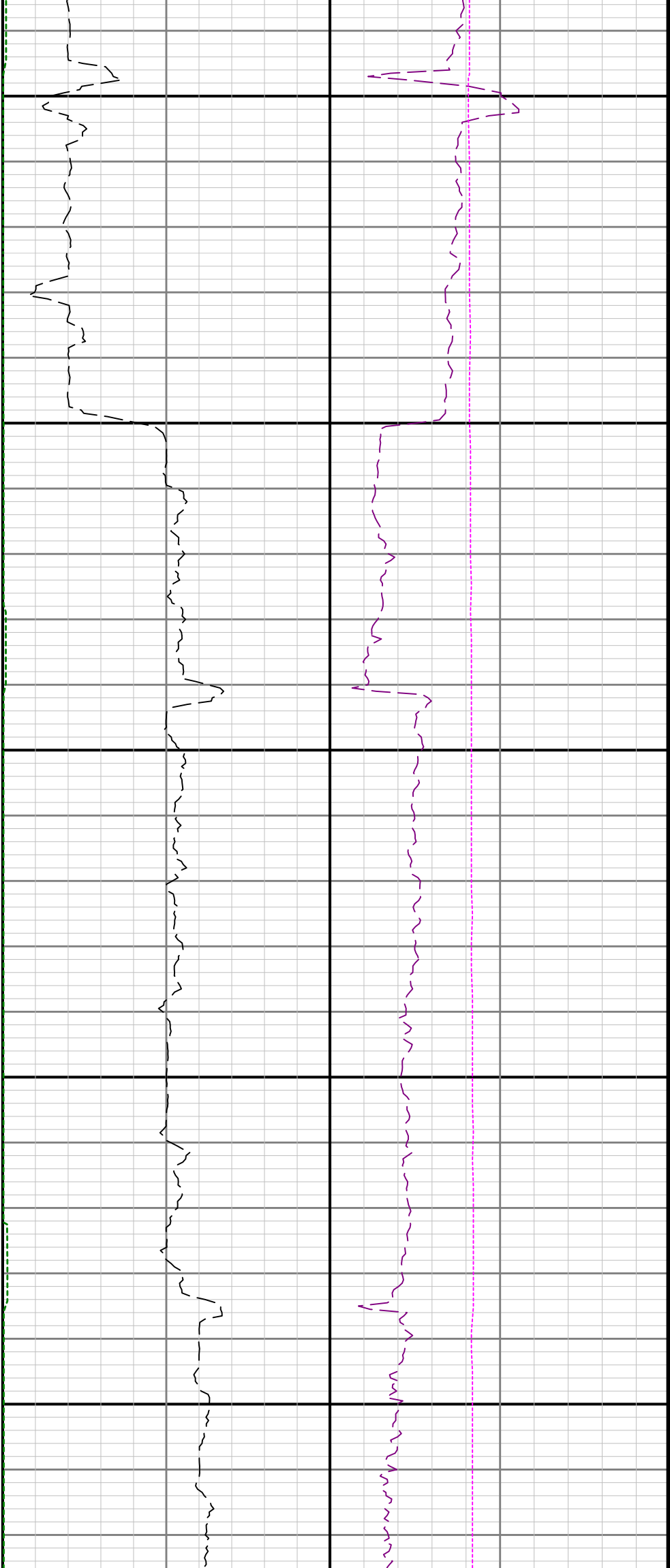


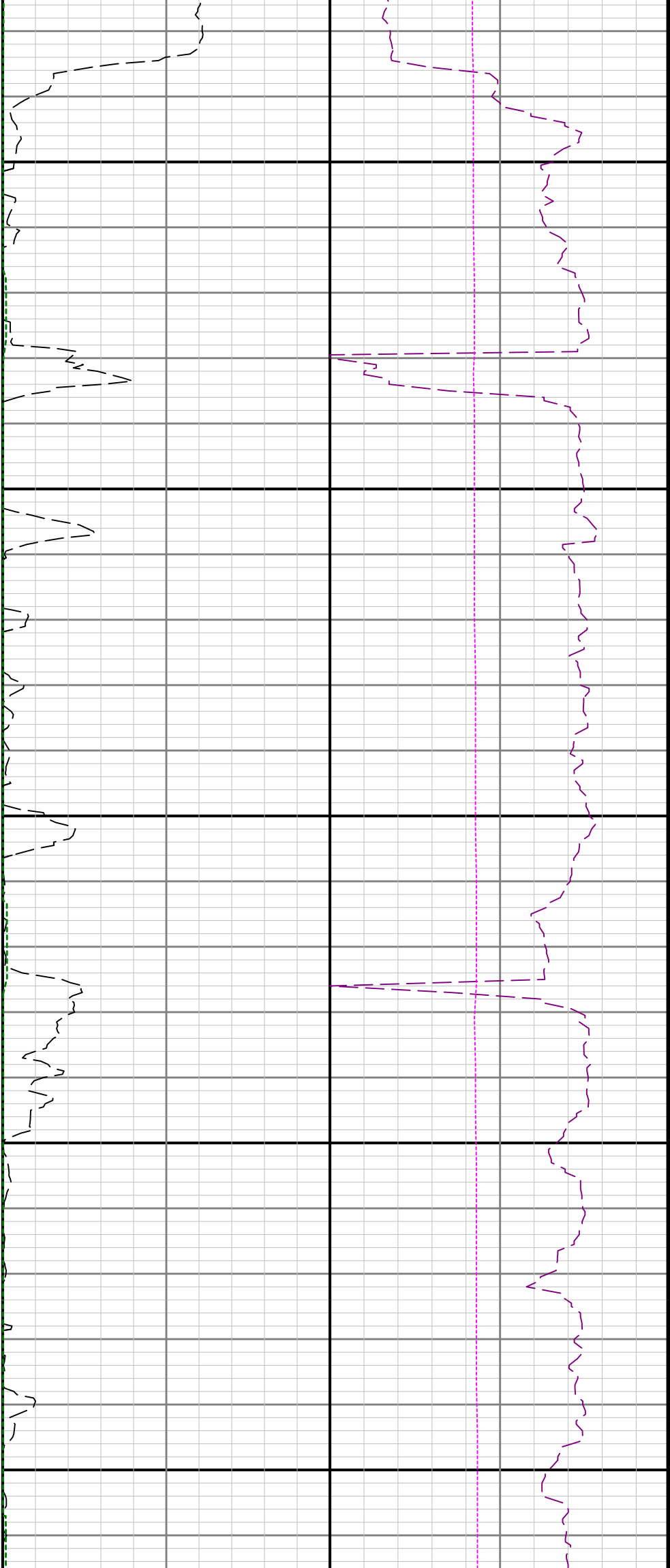


2100

2200

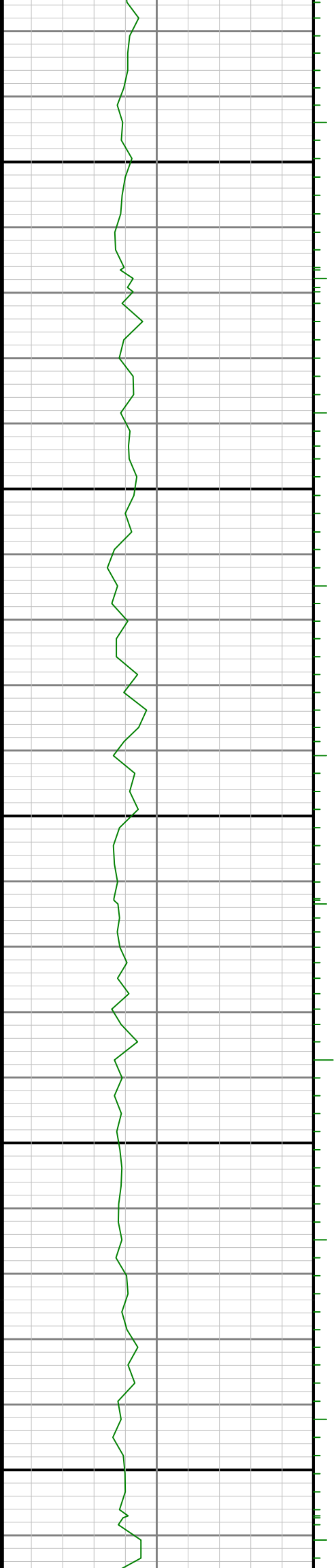


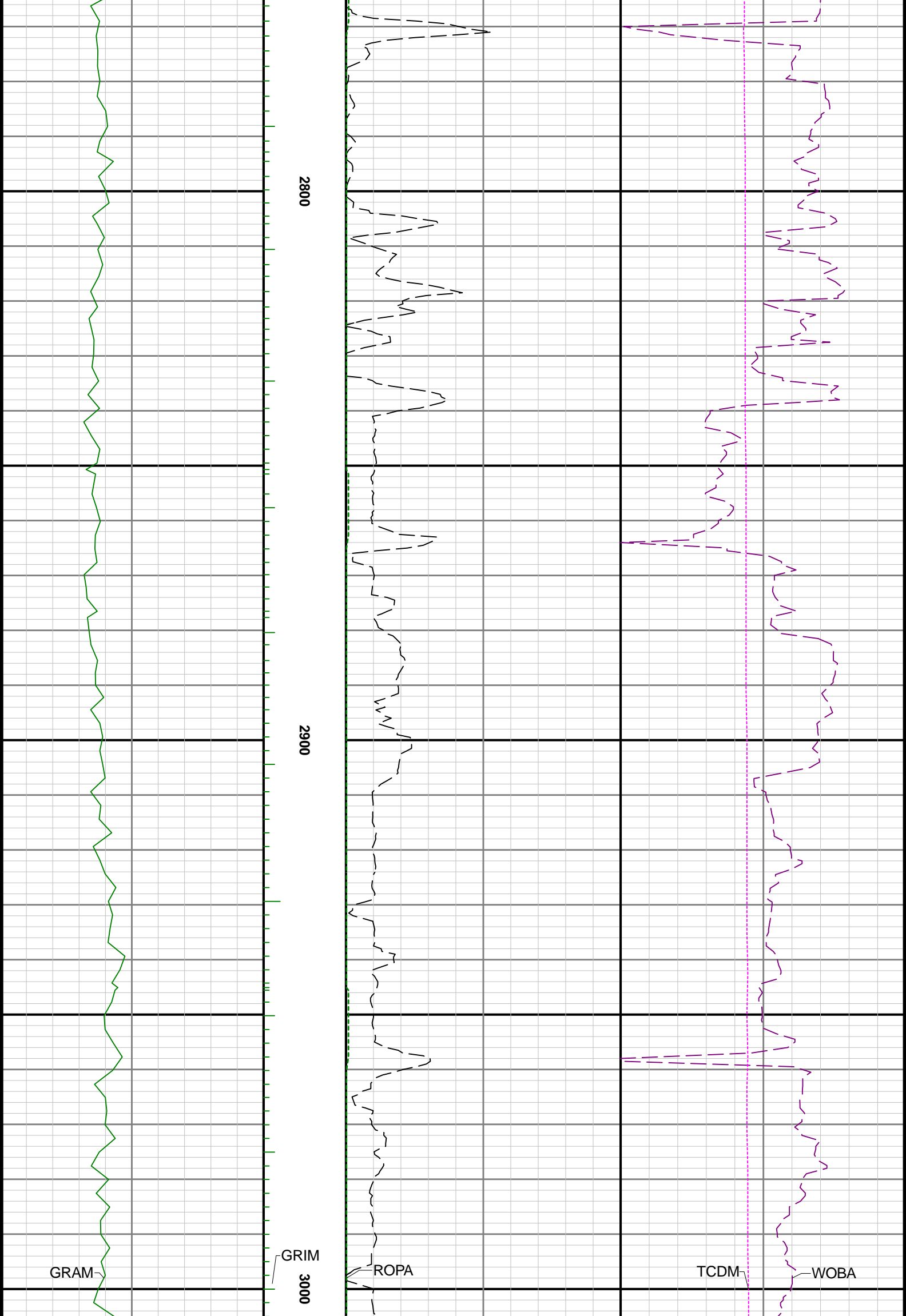


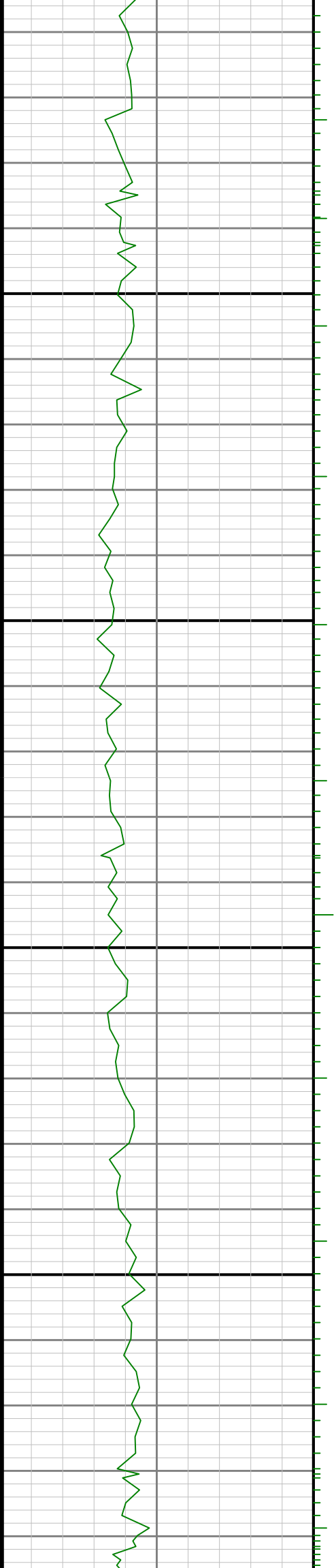
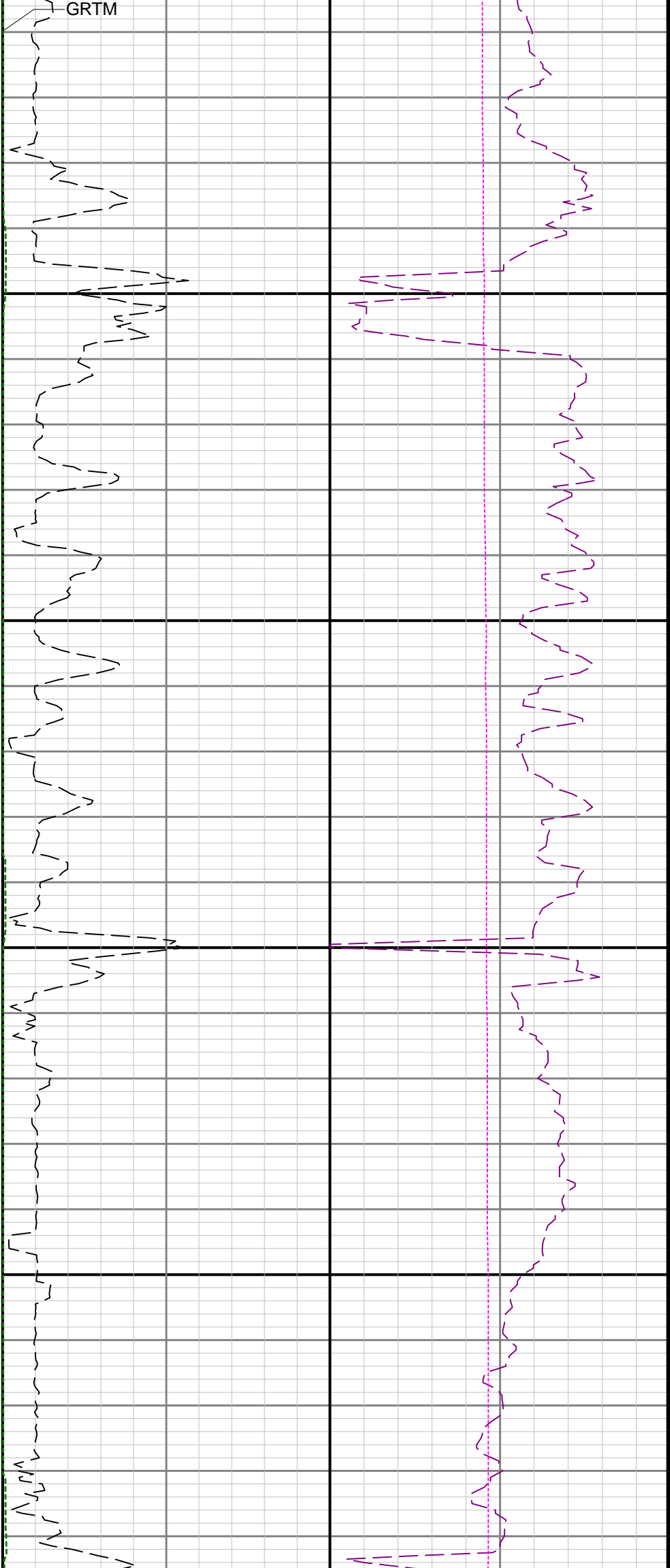


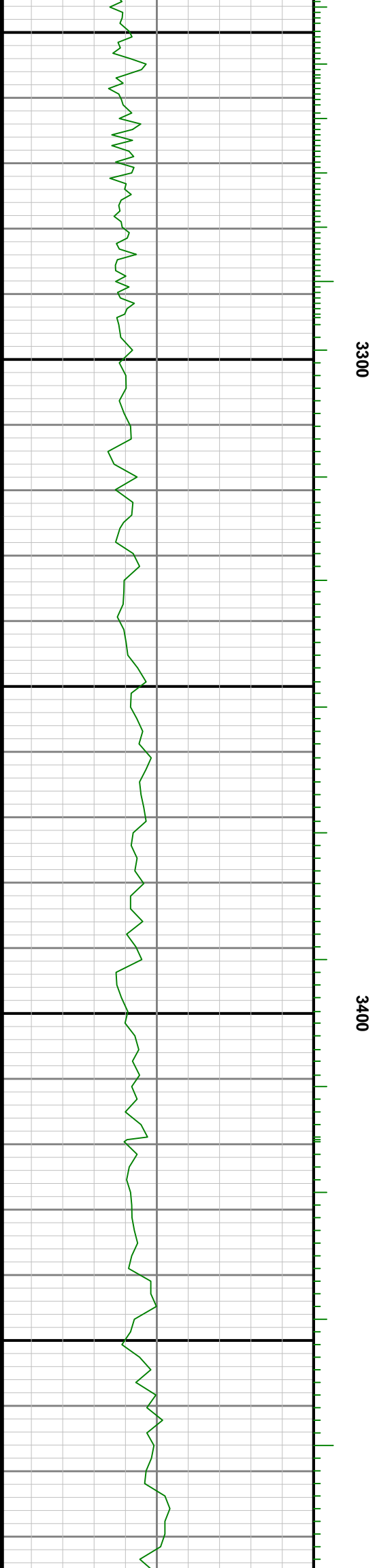
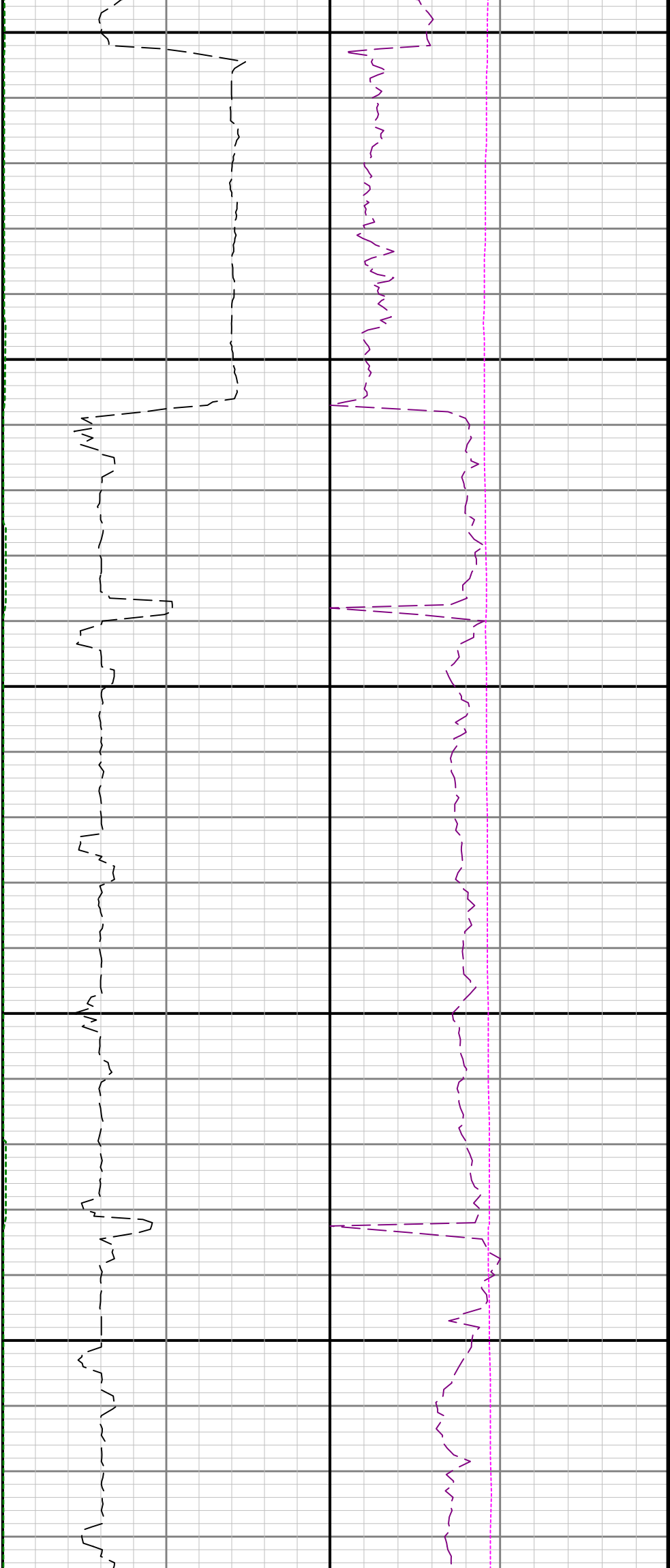
2600

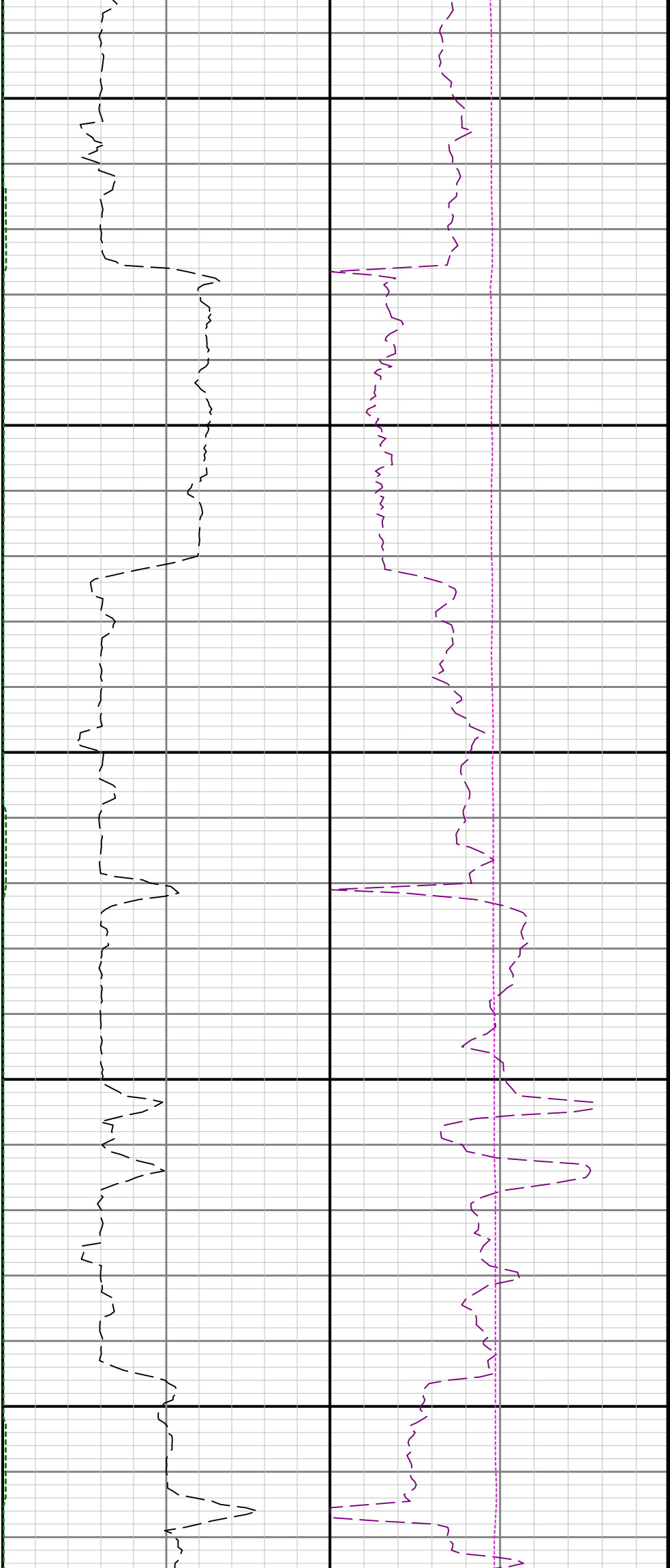
2700







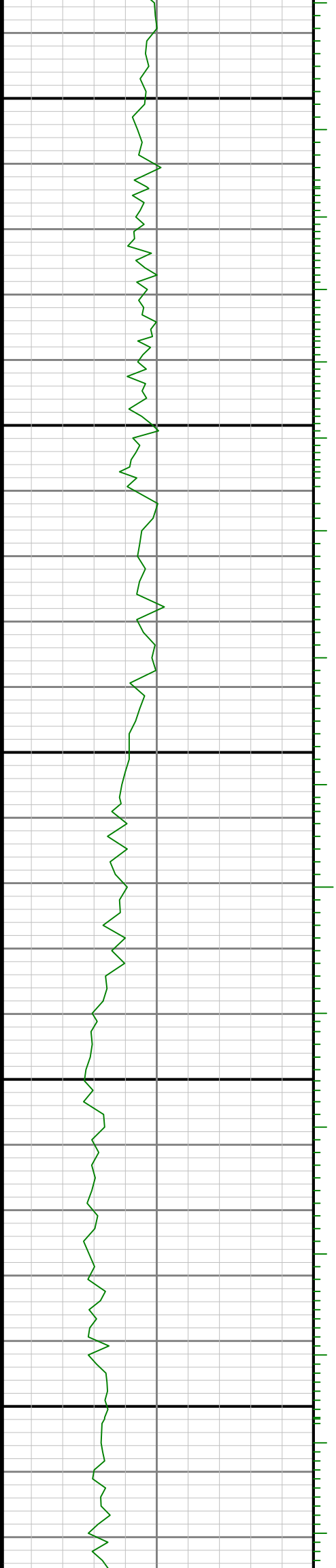


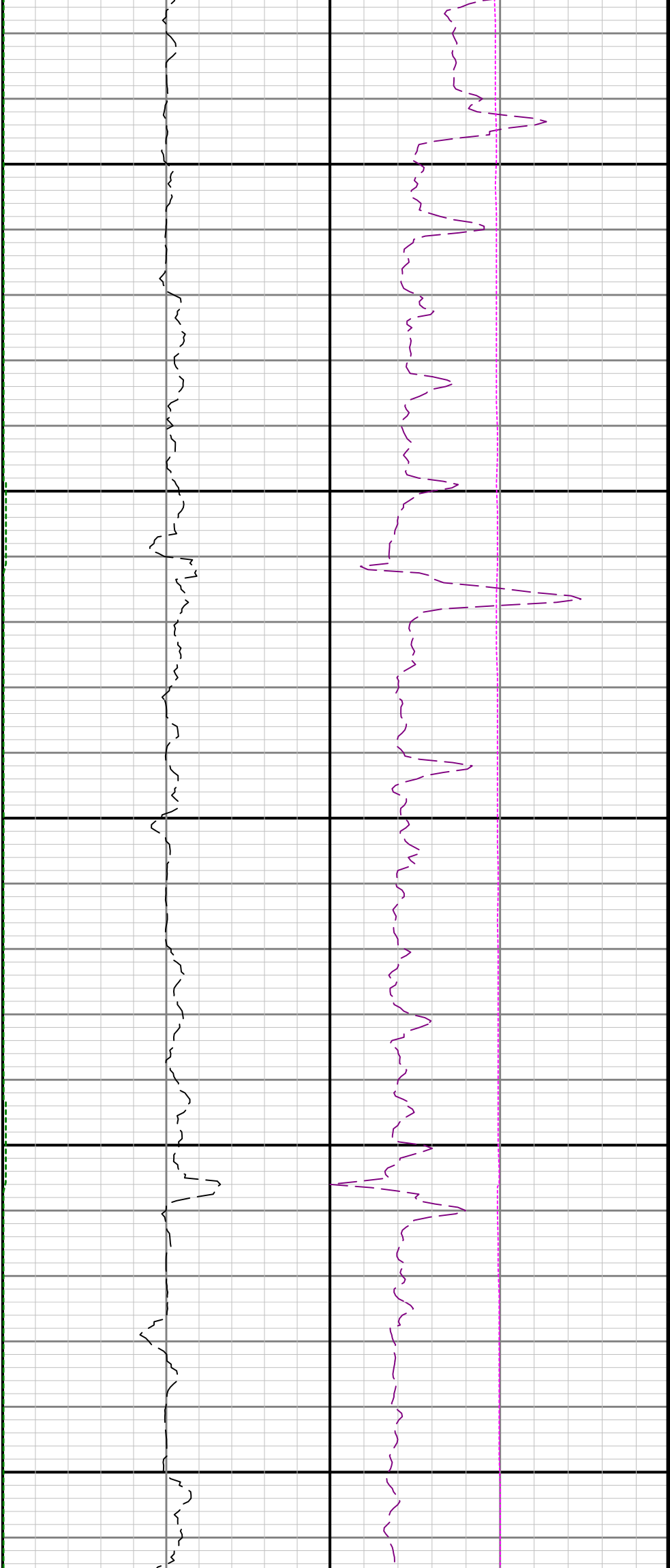


3500

3600

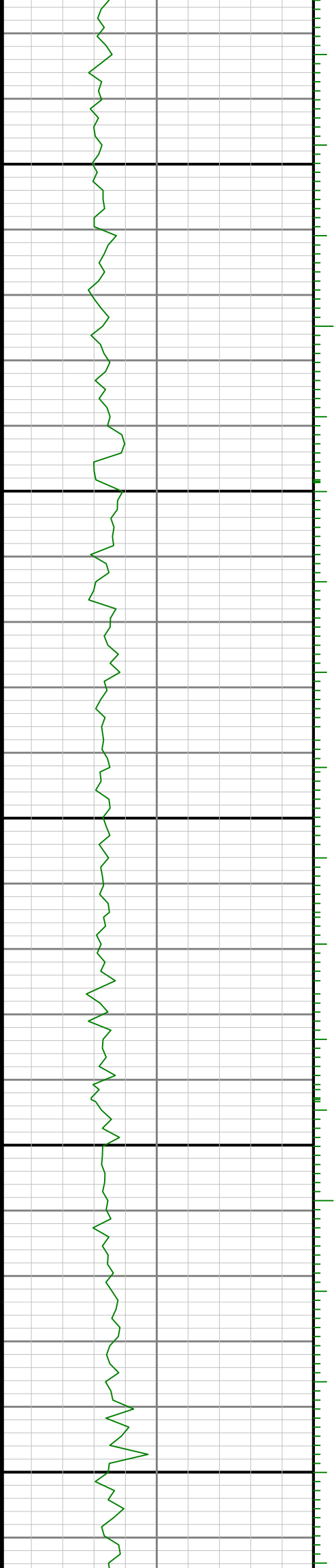
3700

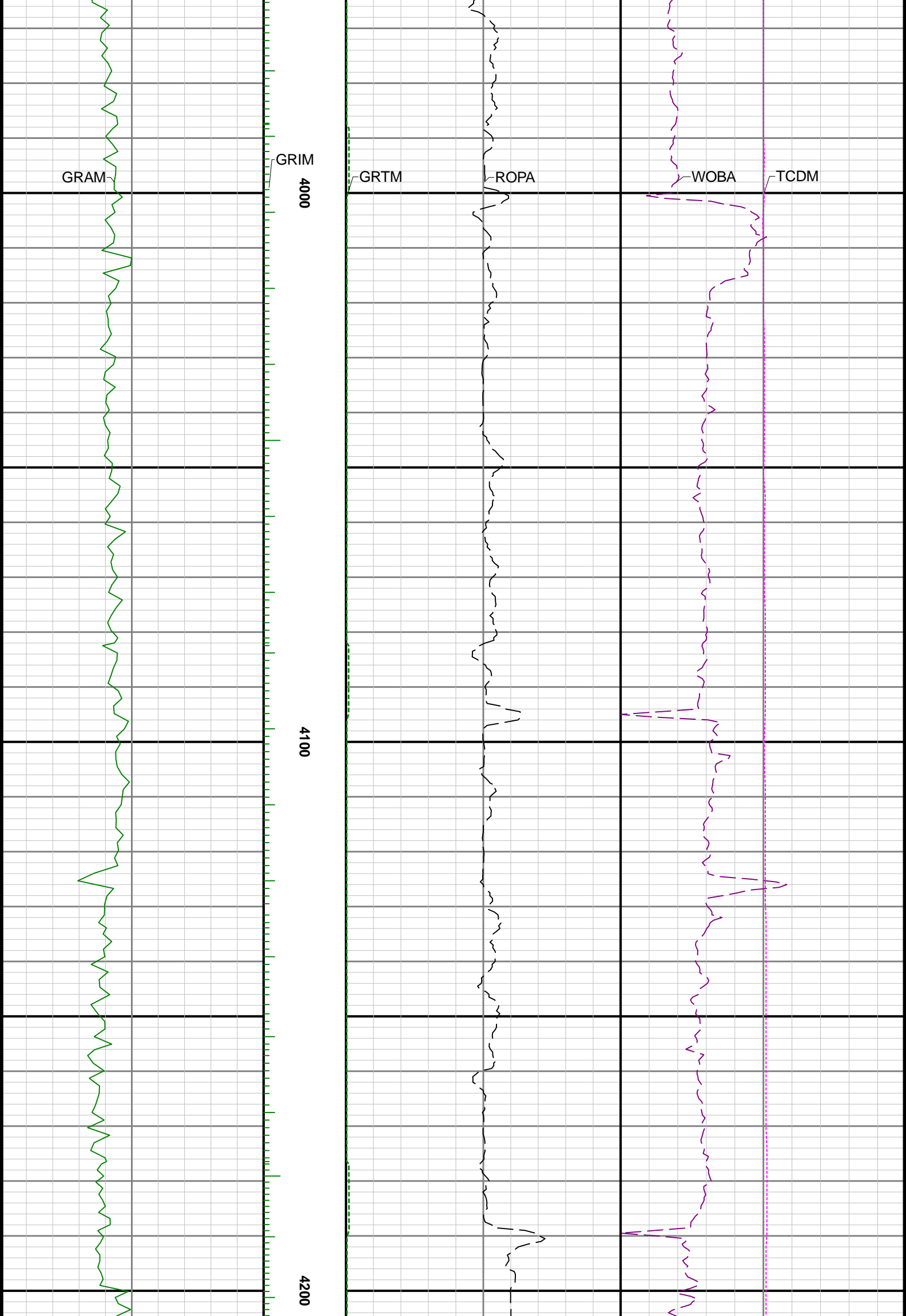




3800

3900

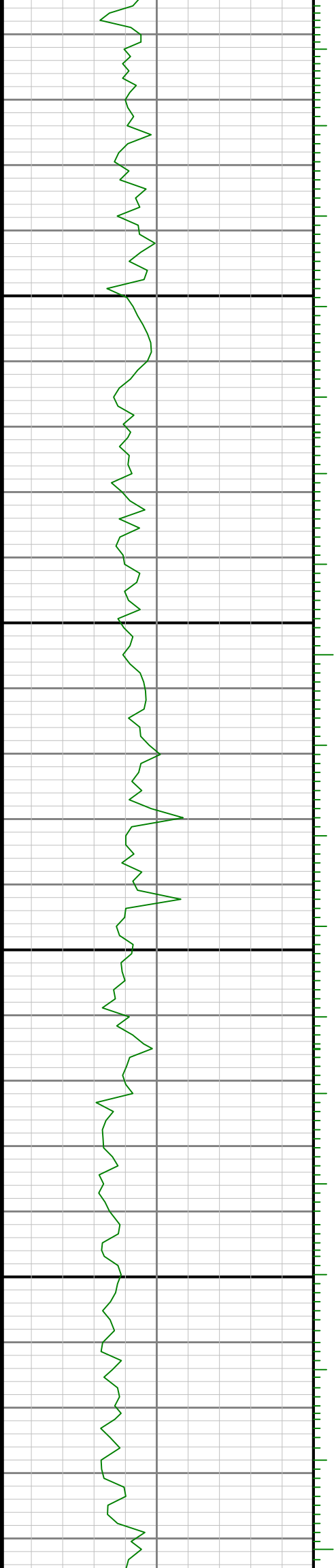


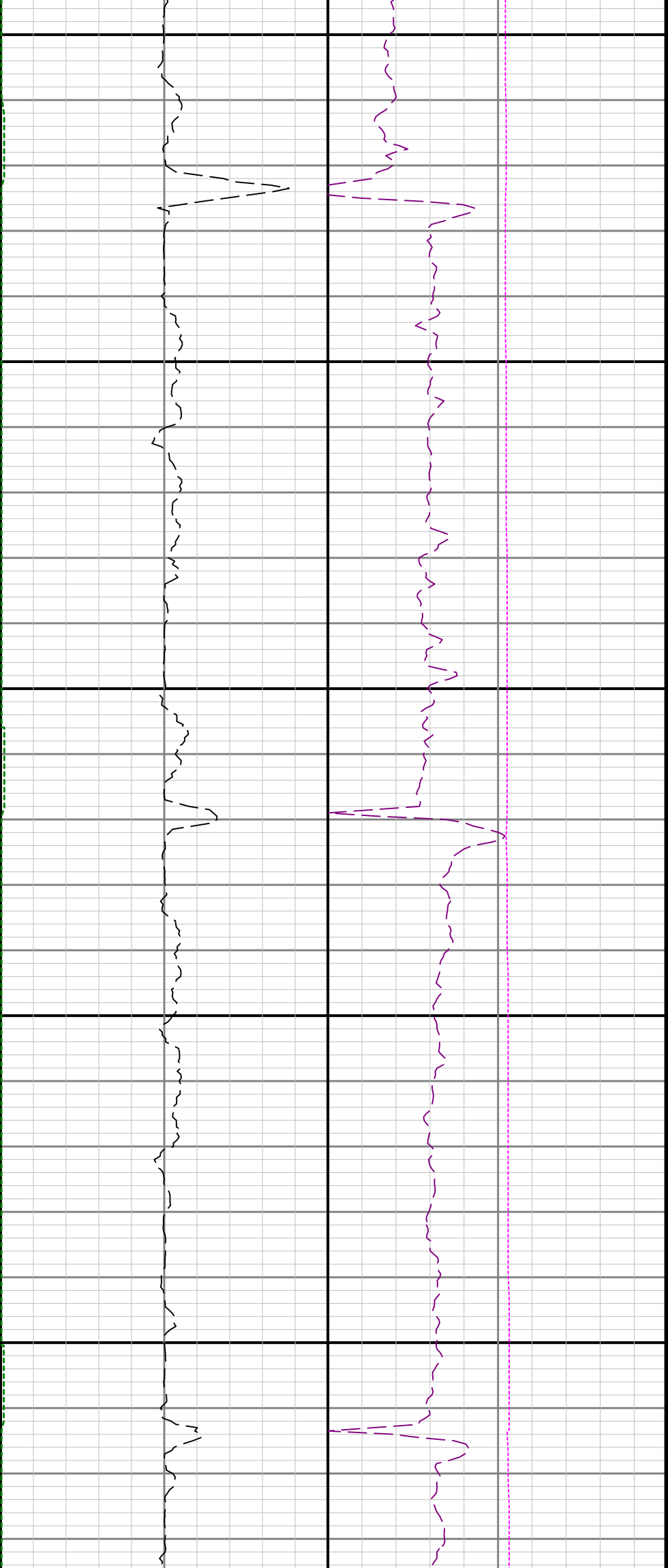




4300

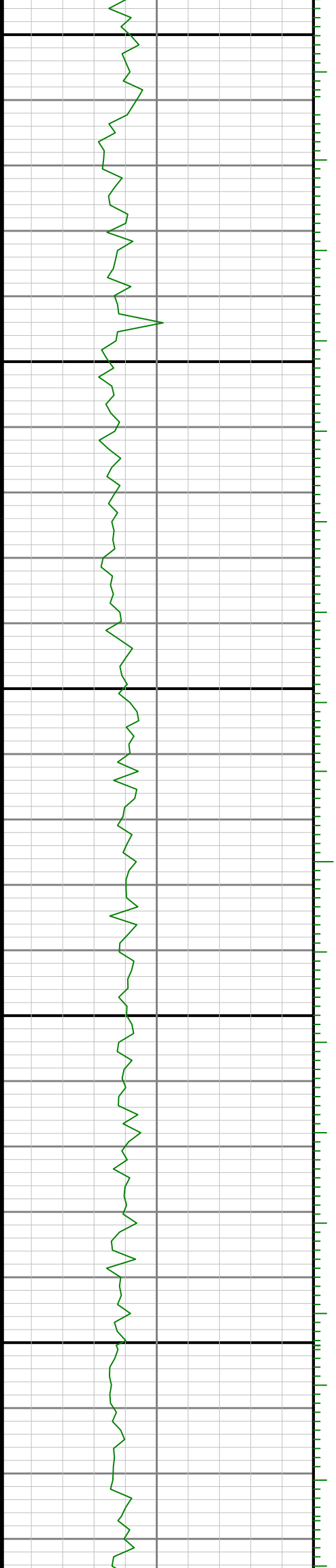
4400

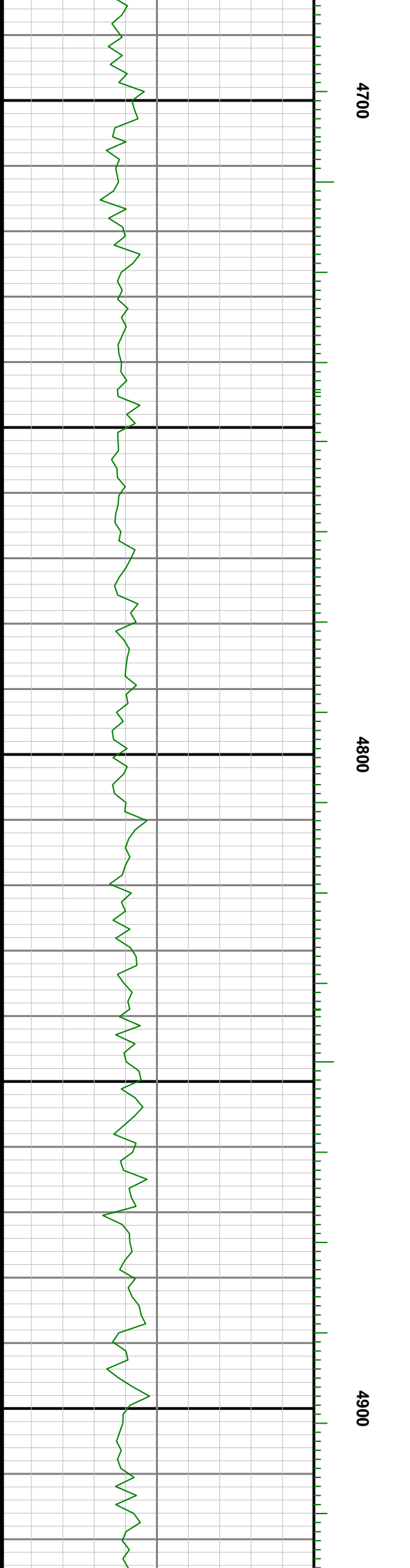
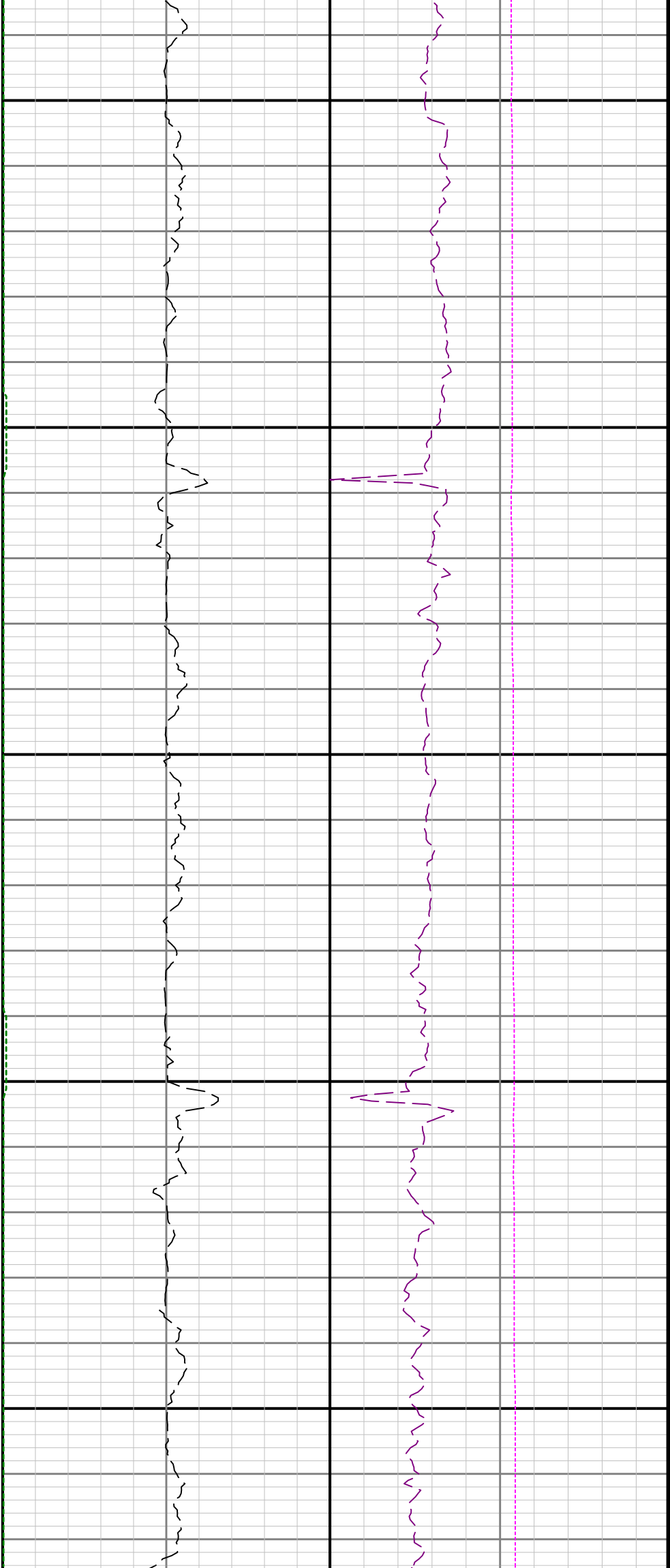


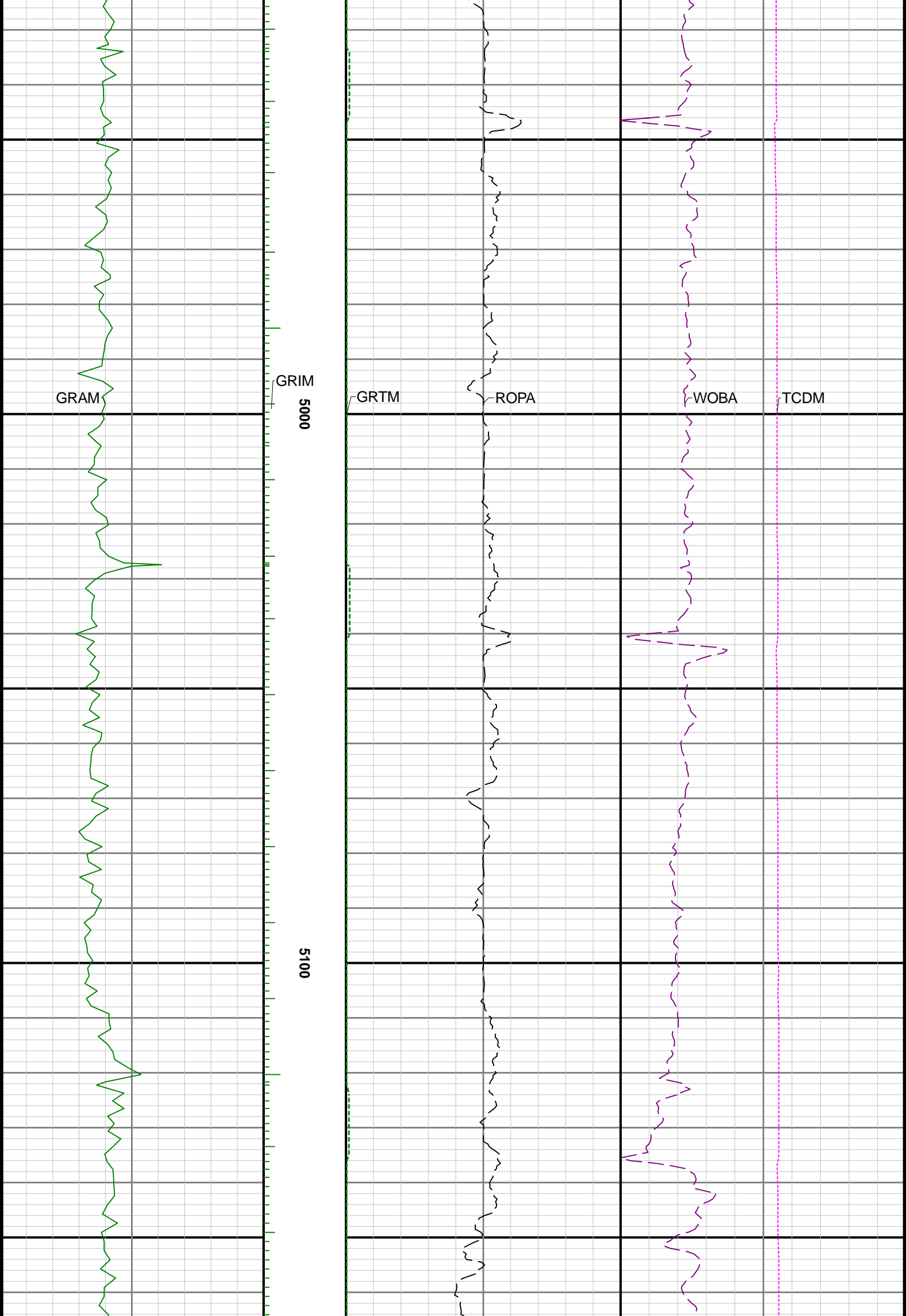


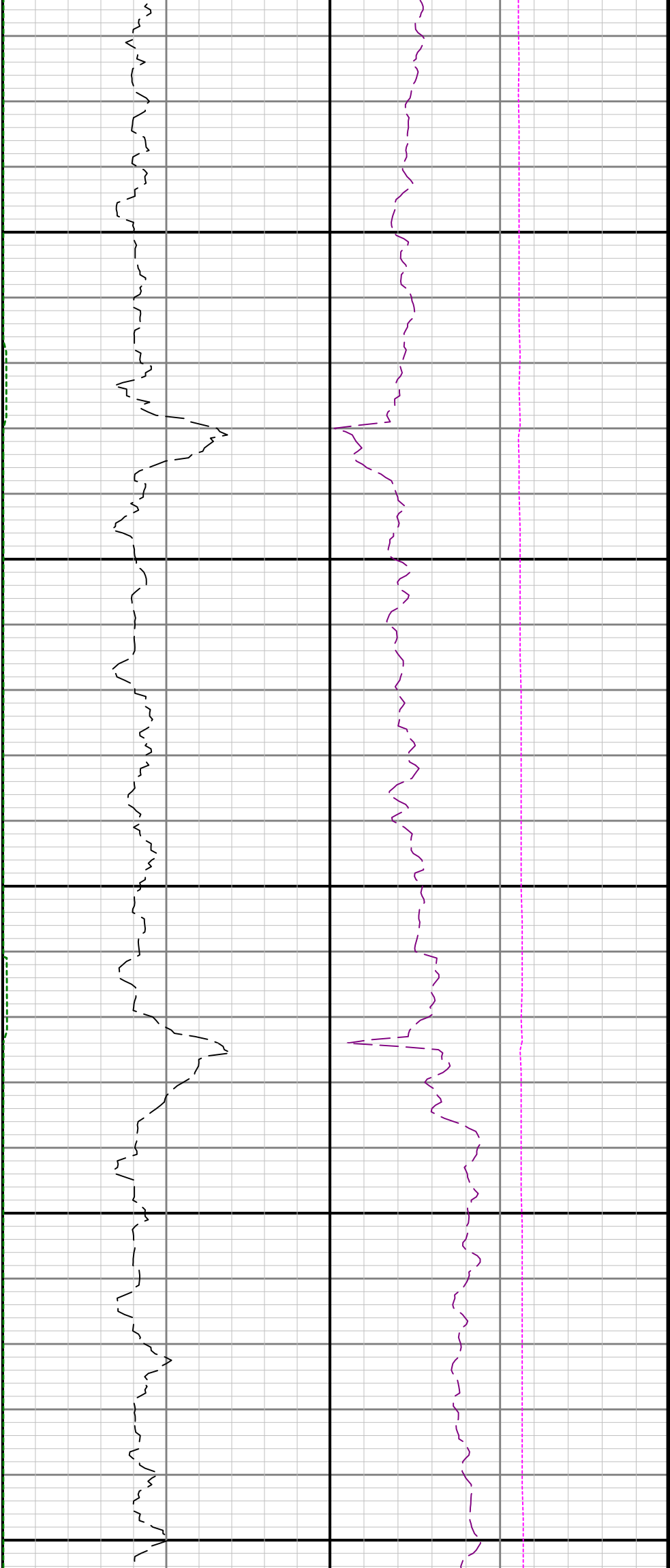
4500

4600





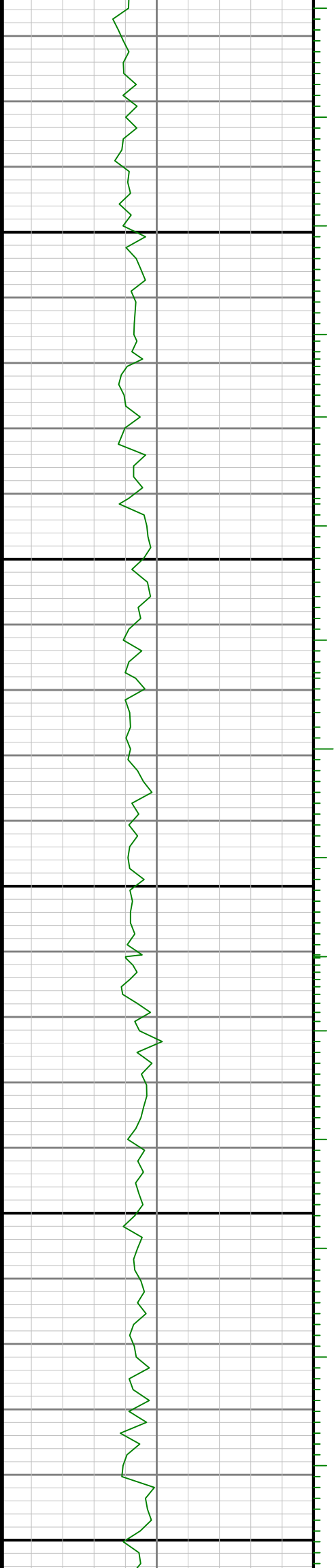




5200

5300

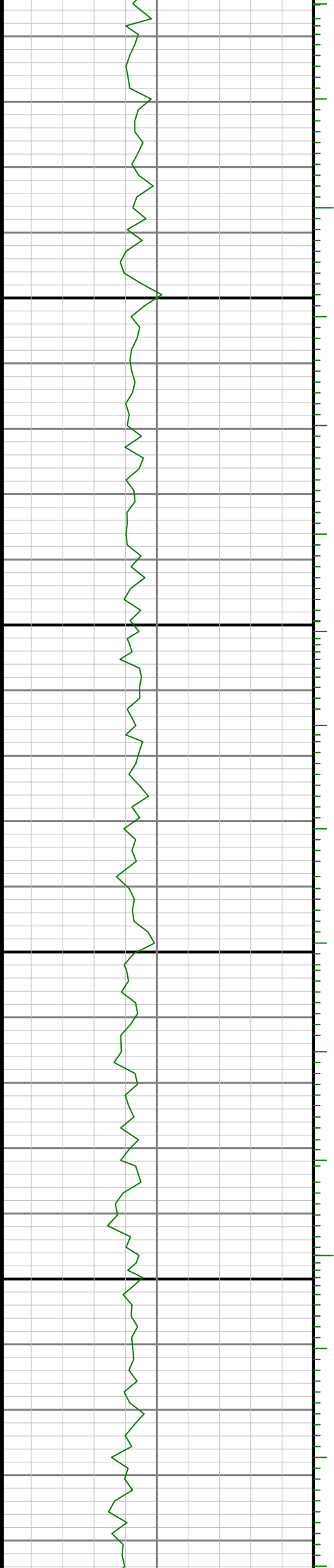
5400





5500

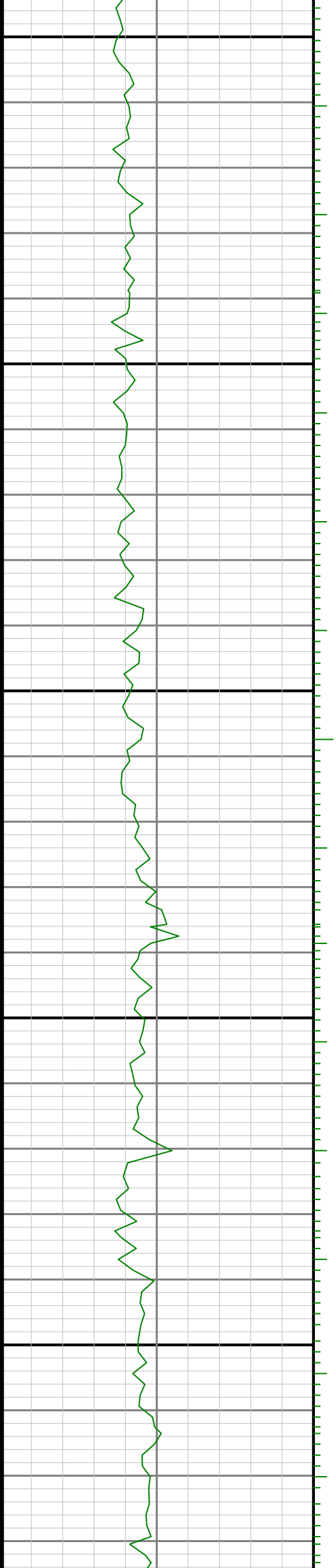
5600

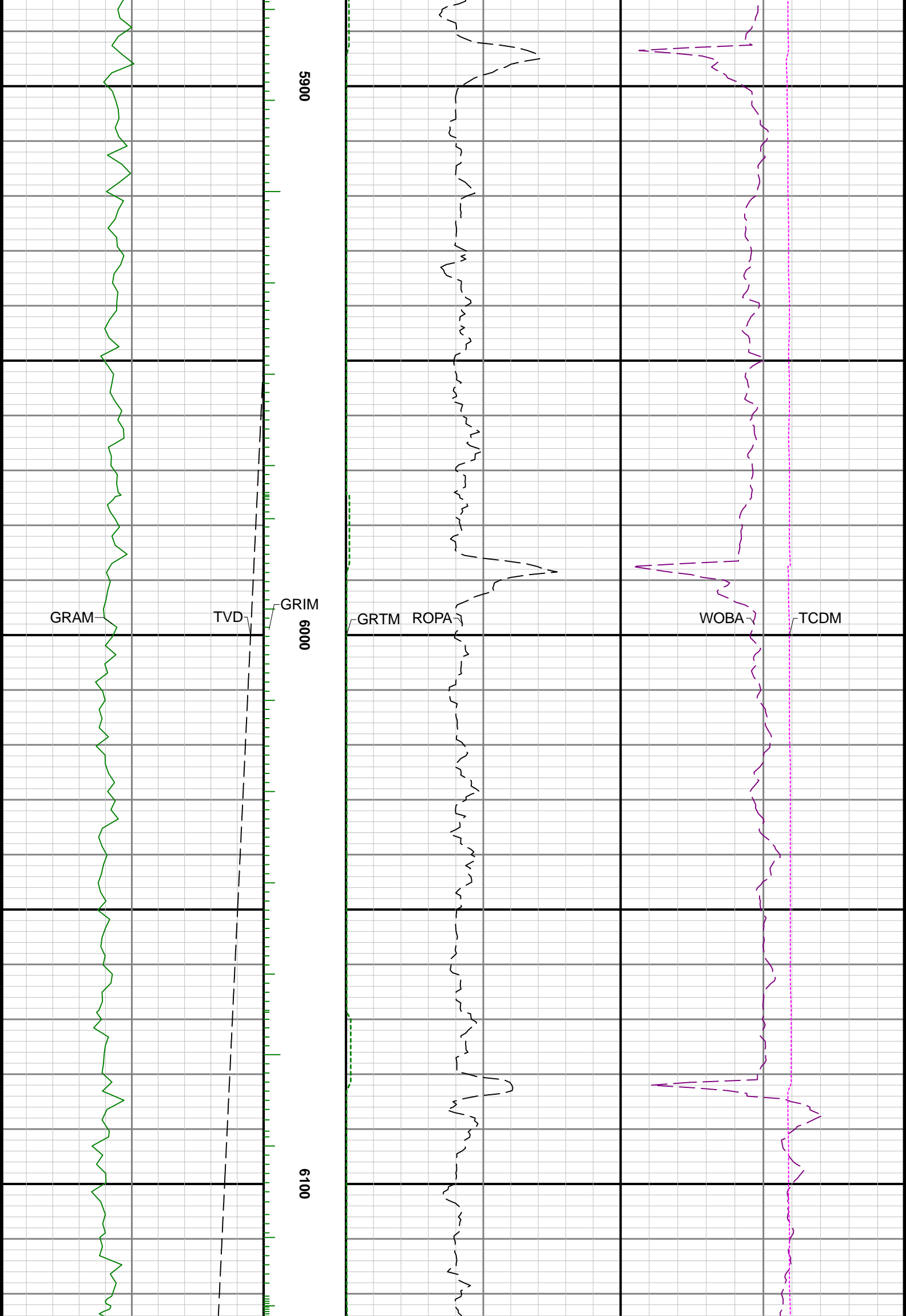


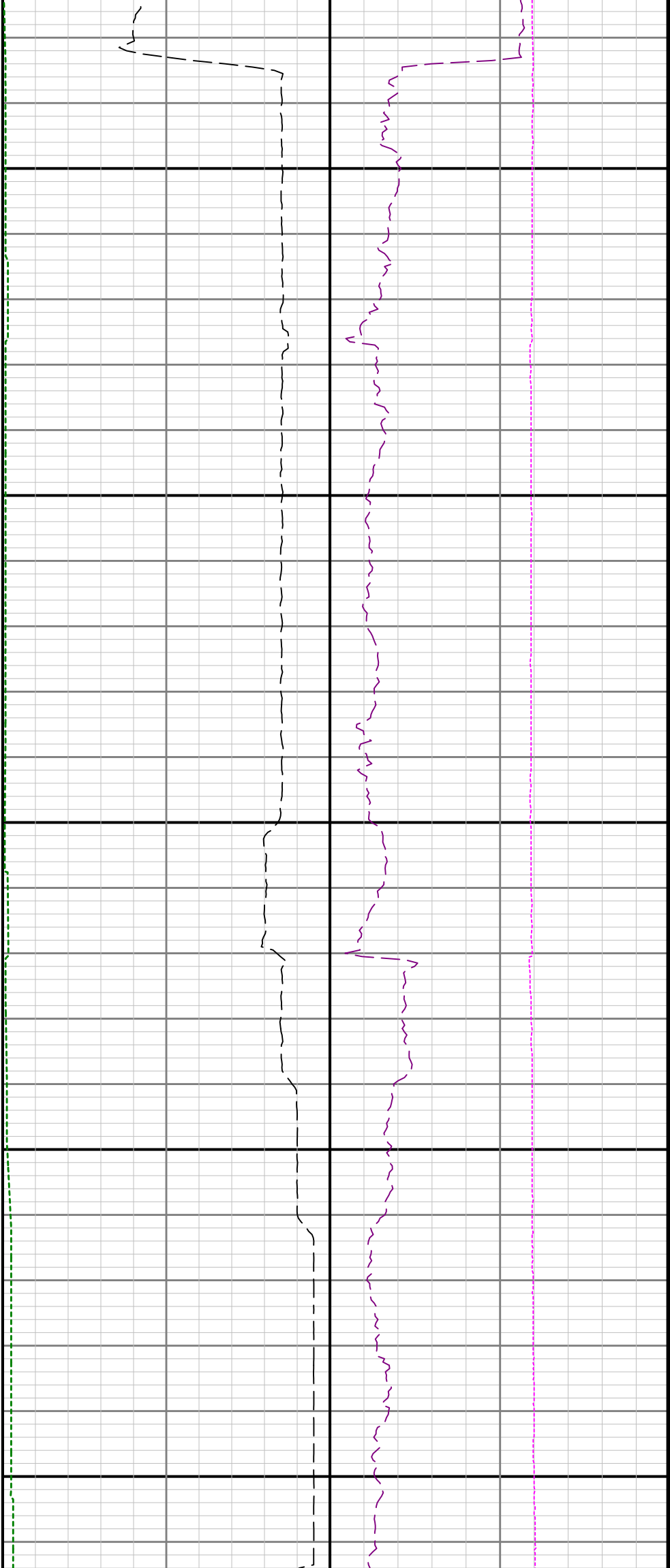


5700

5800

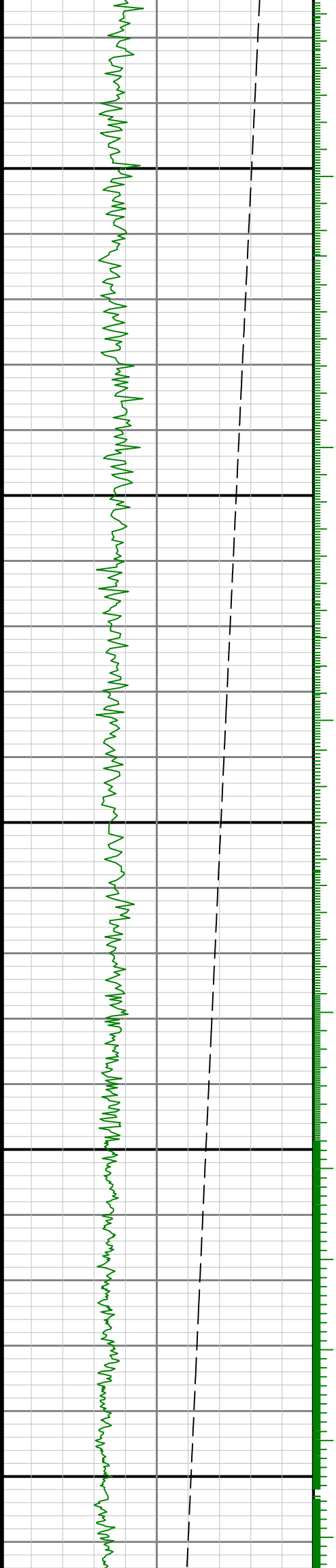


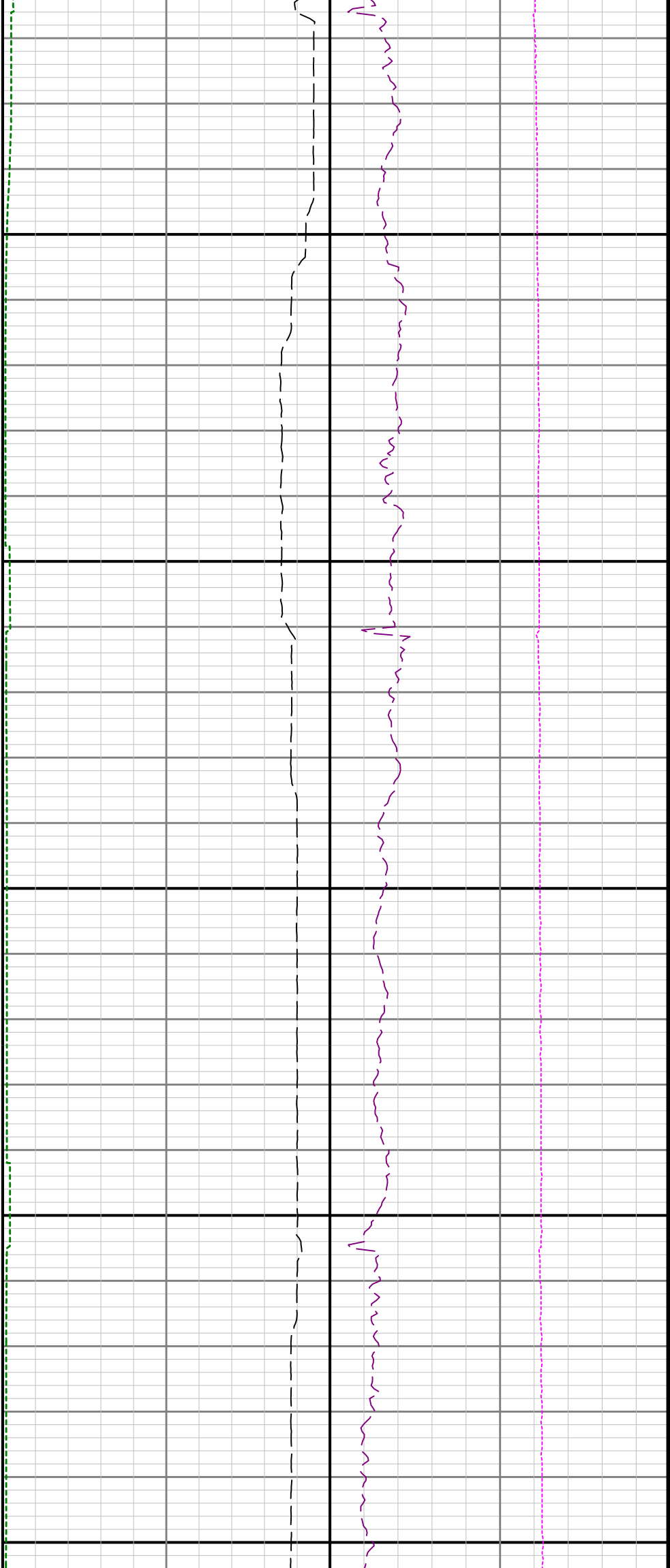




6200

6300

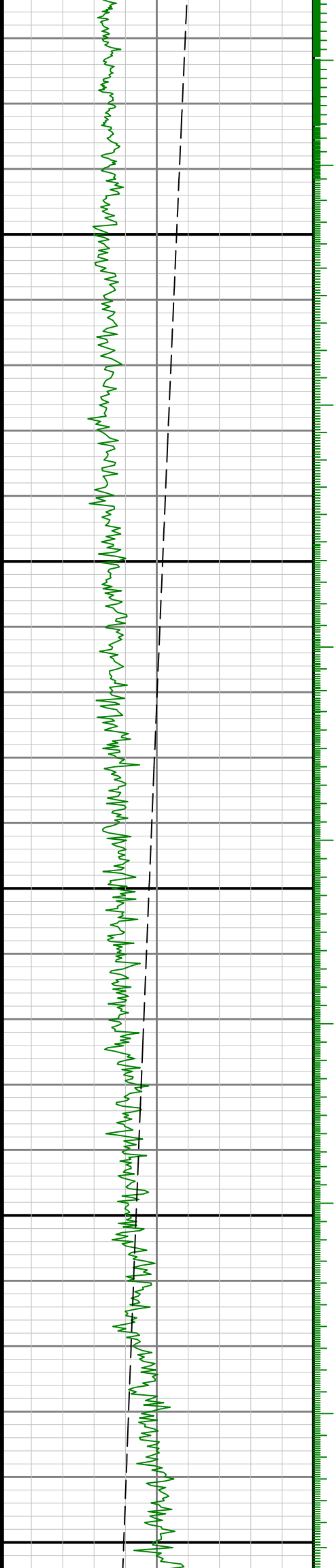


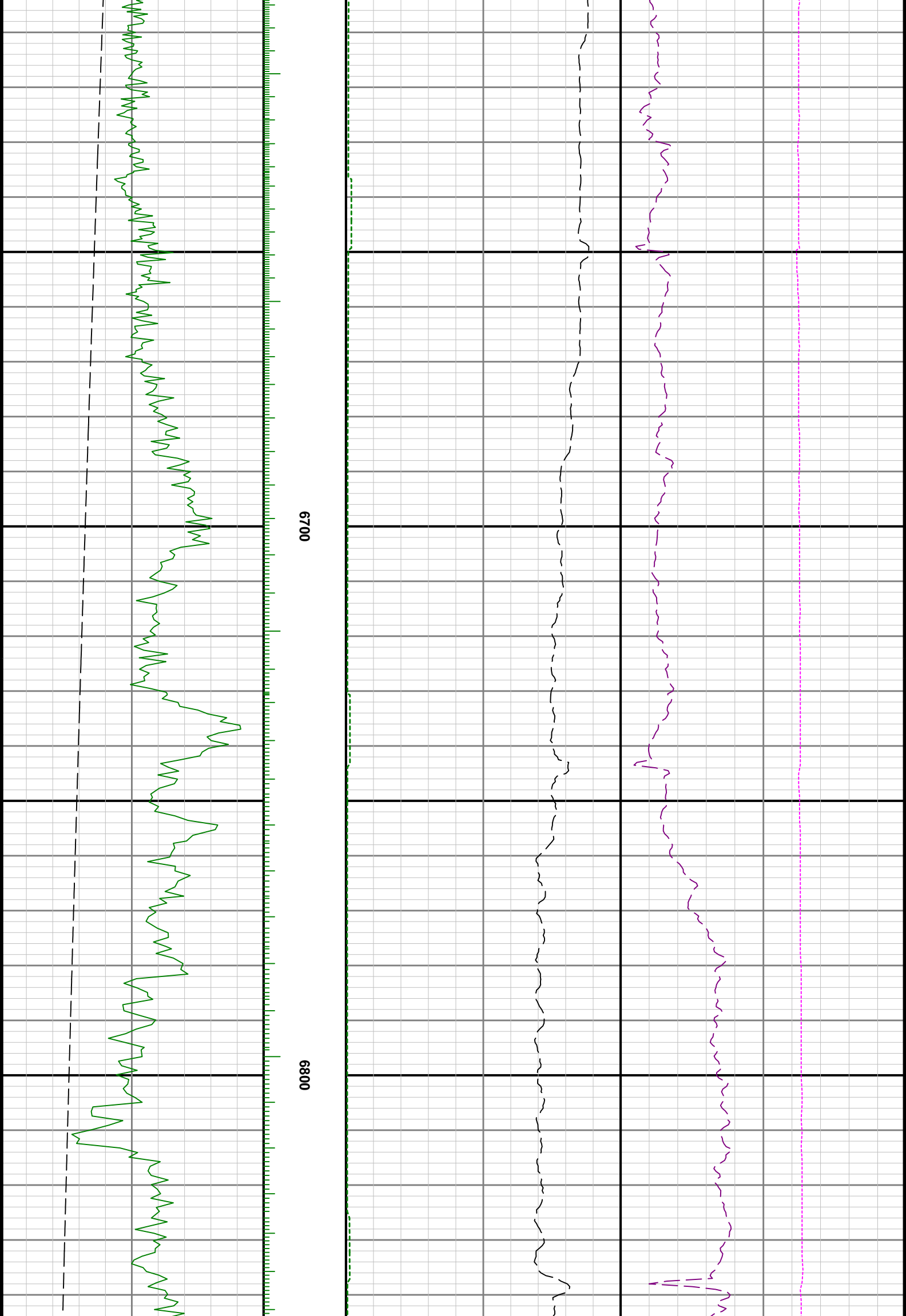


6400

6500

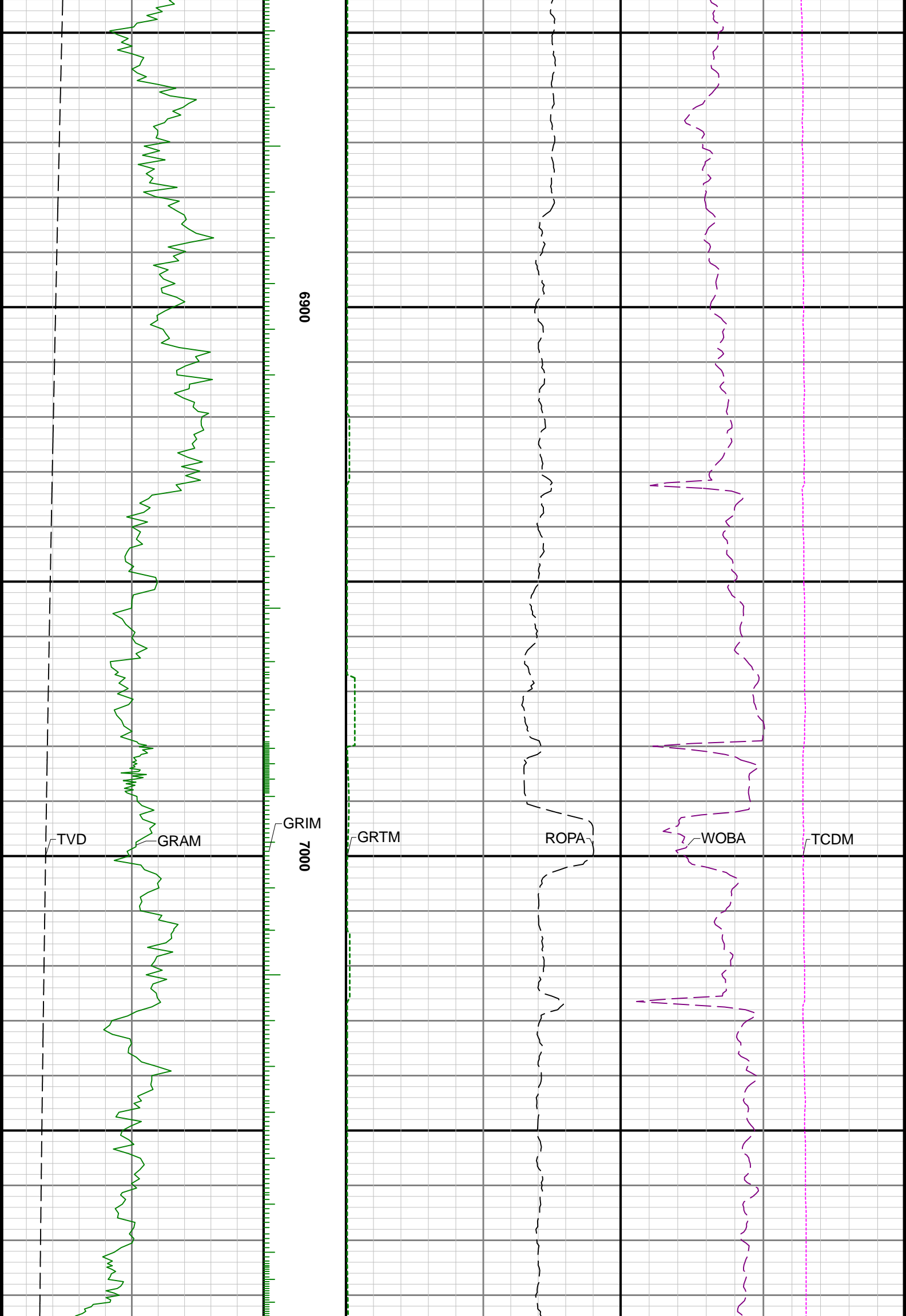
6600

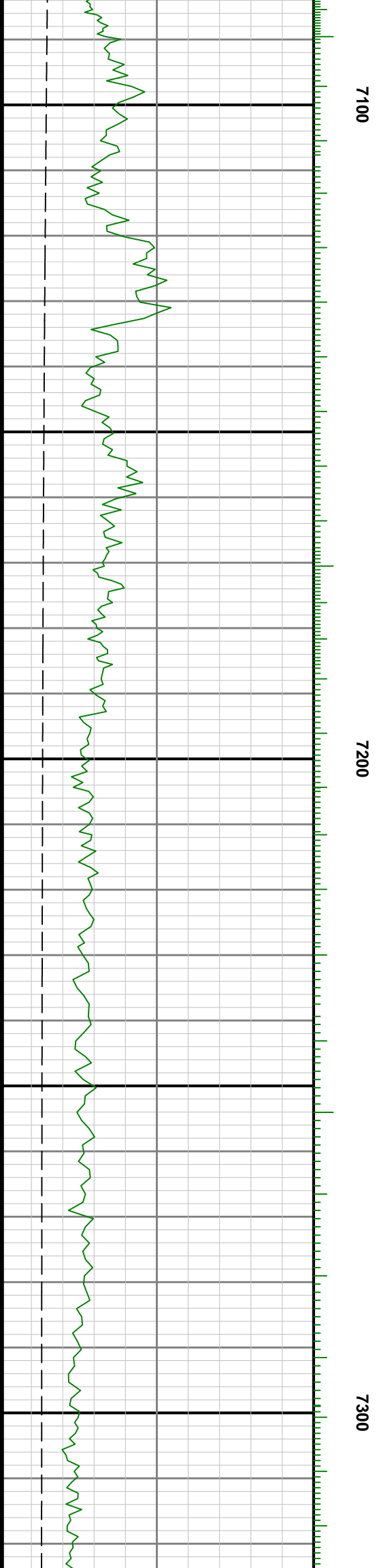
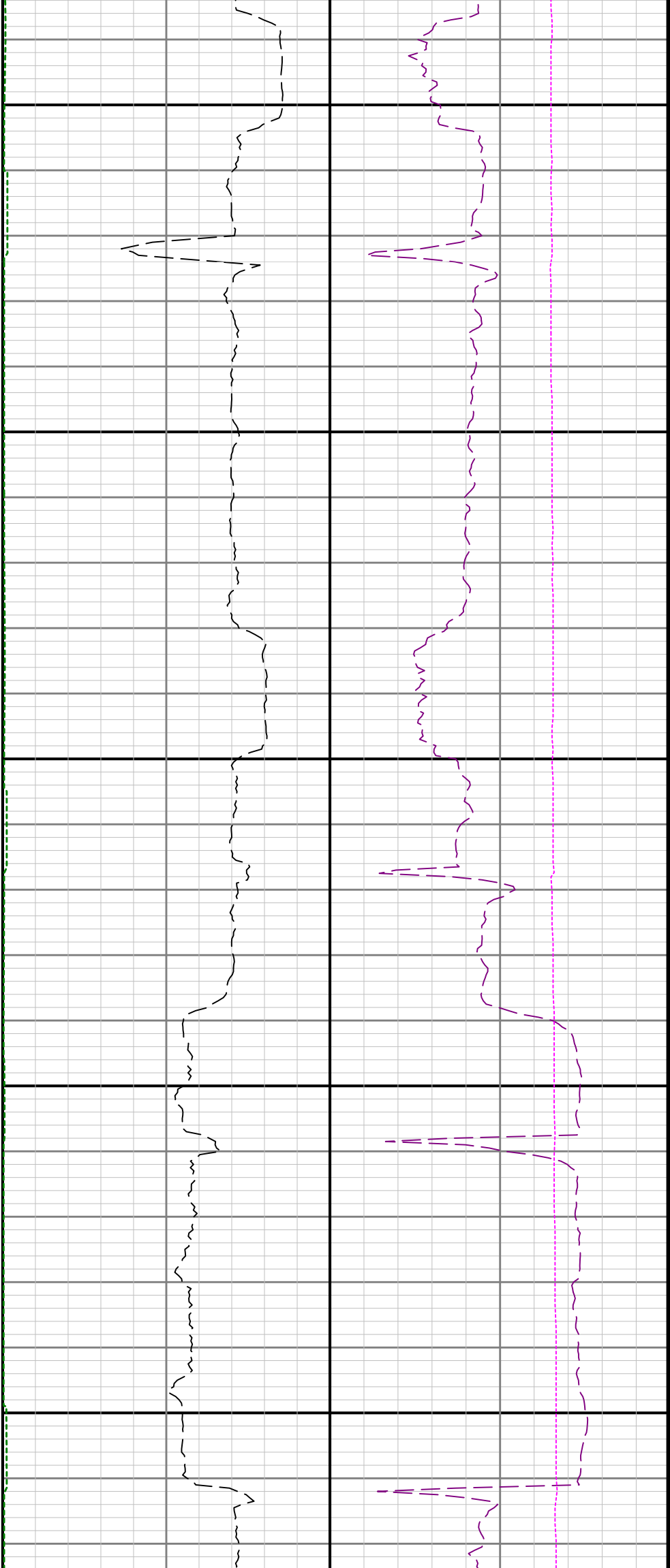


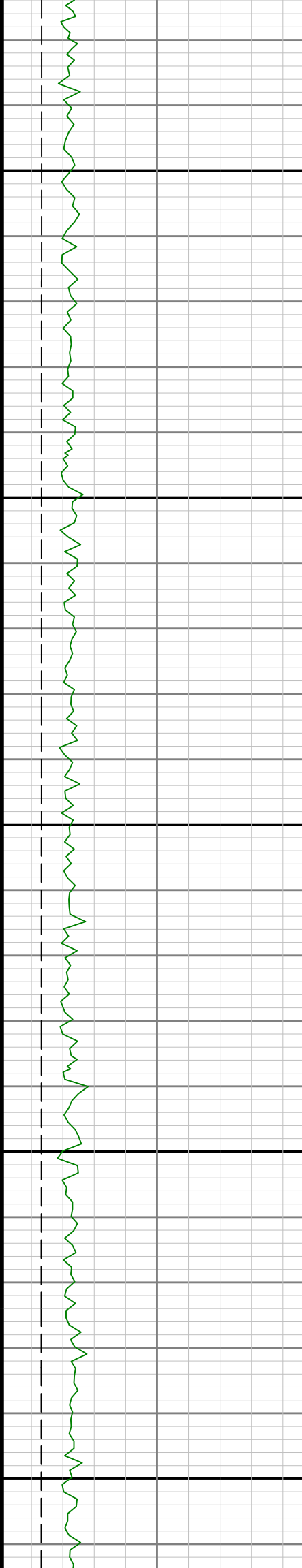

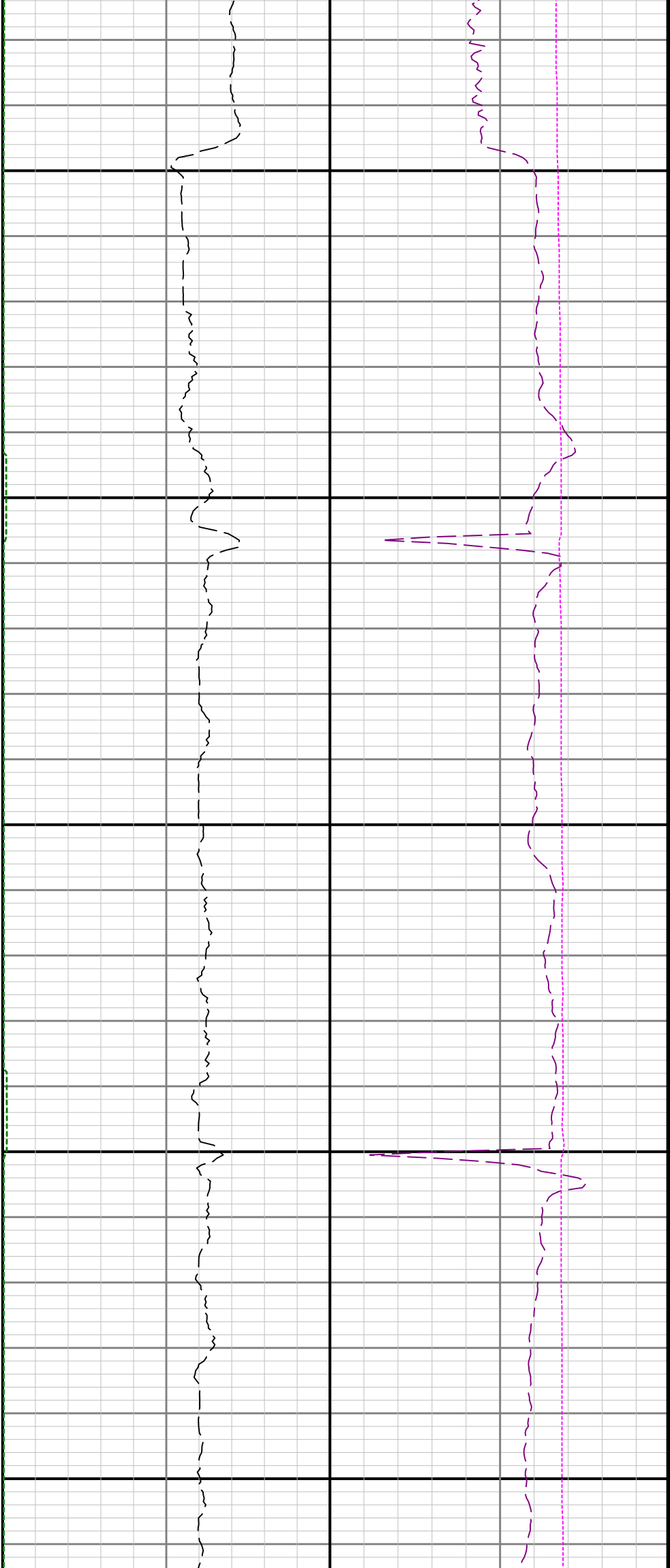


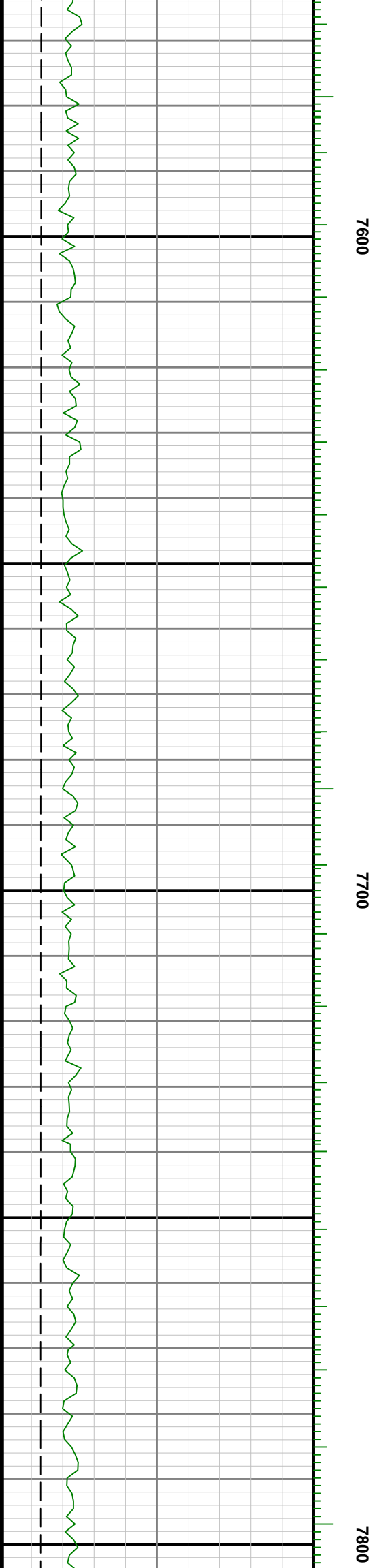
6700

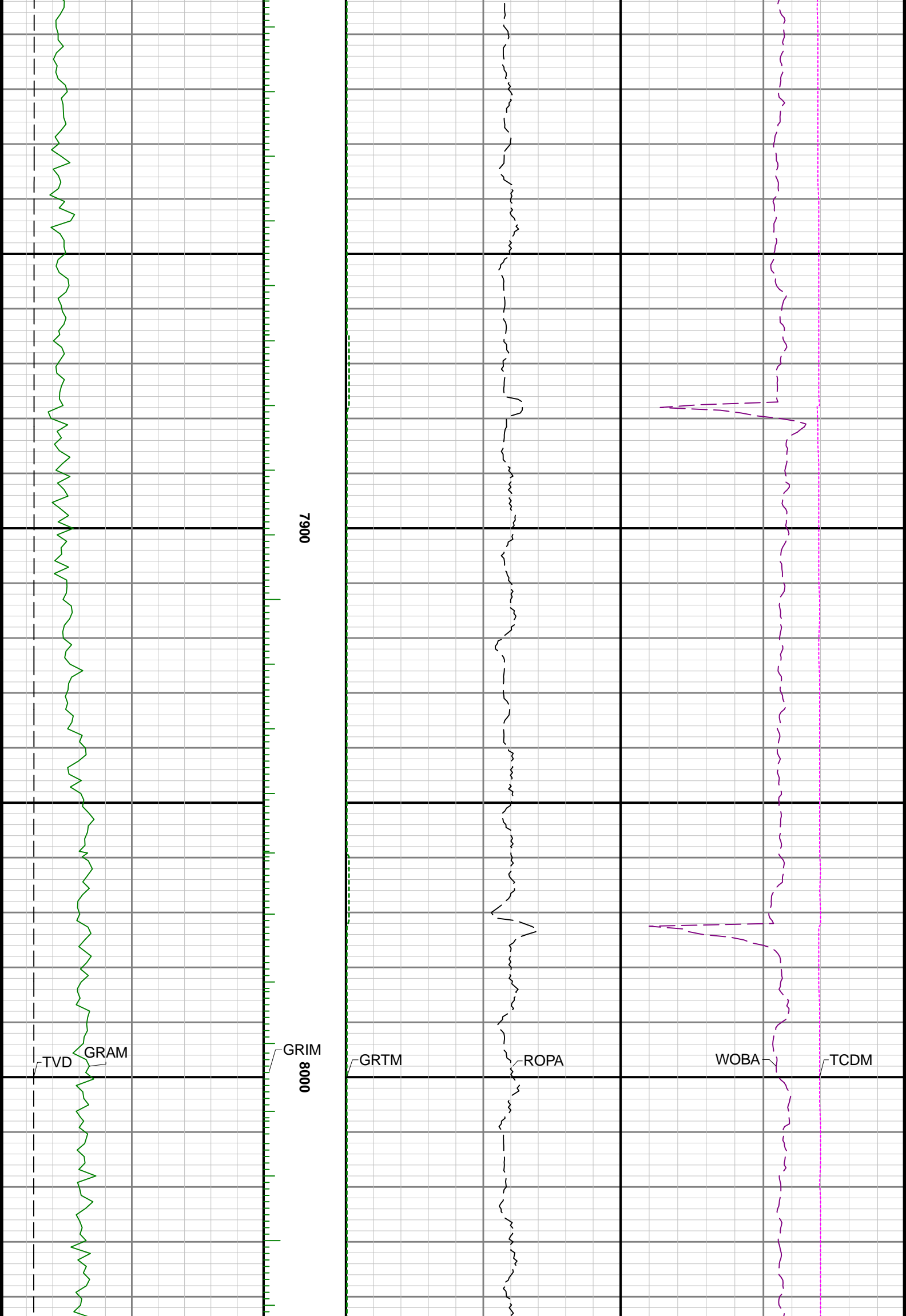
6800







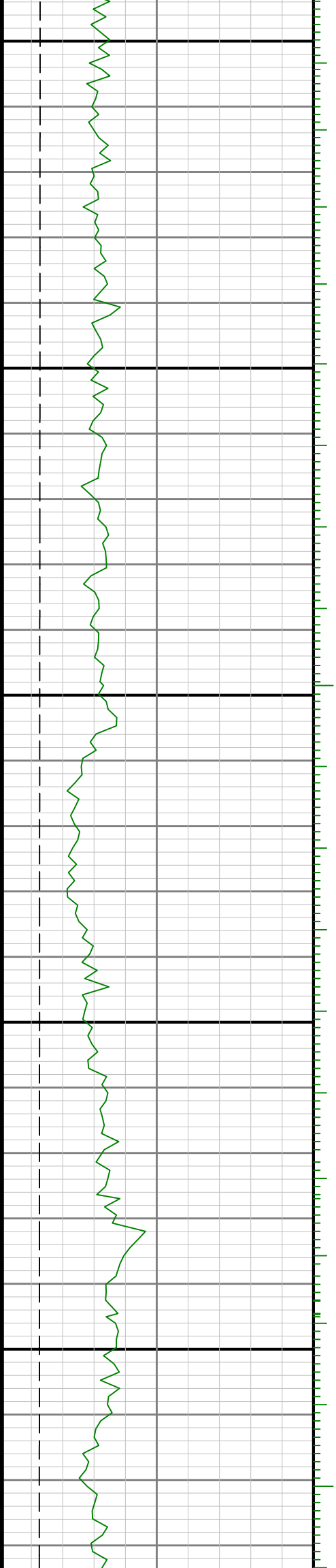


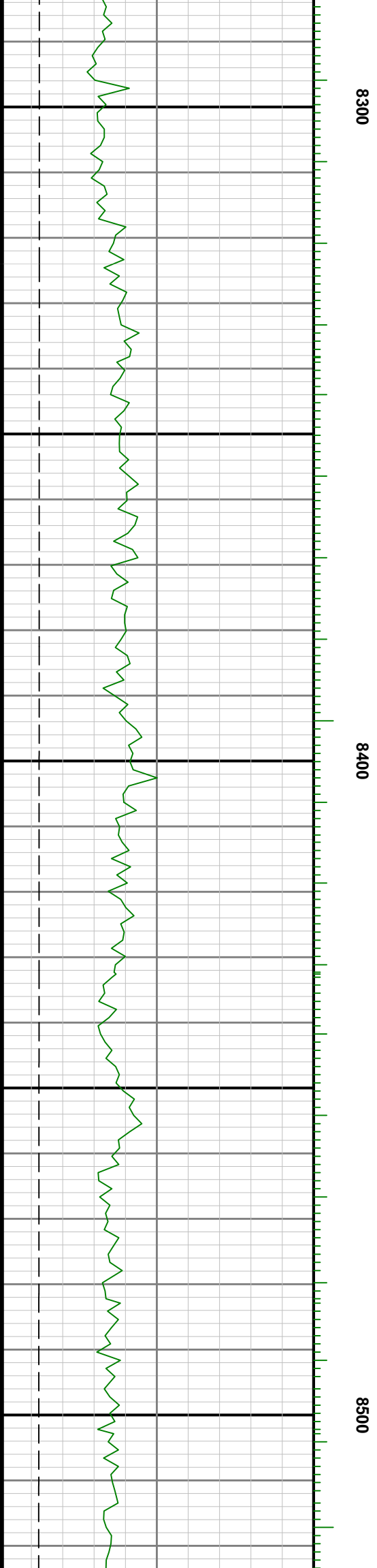
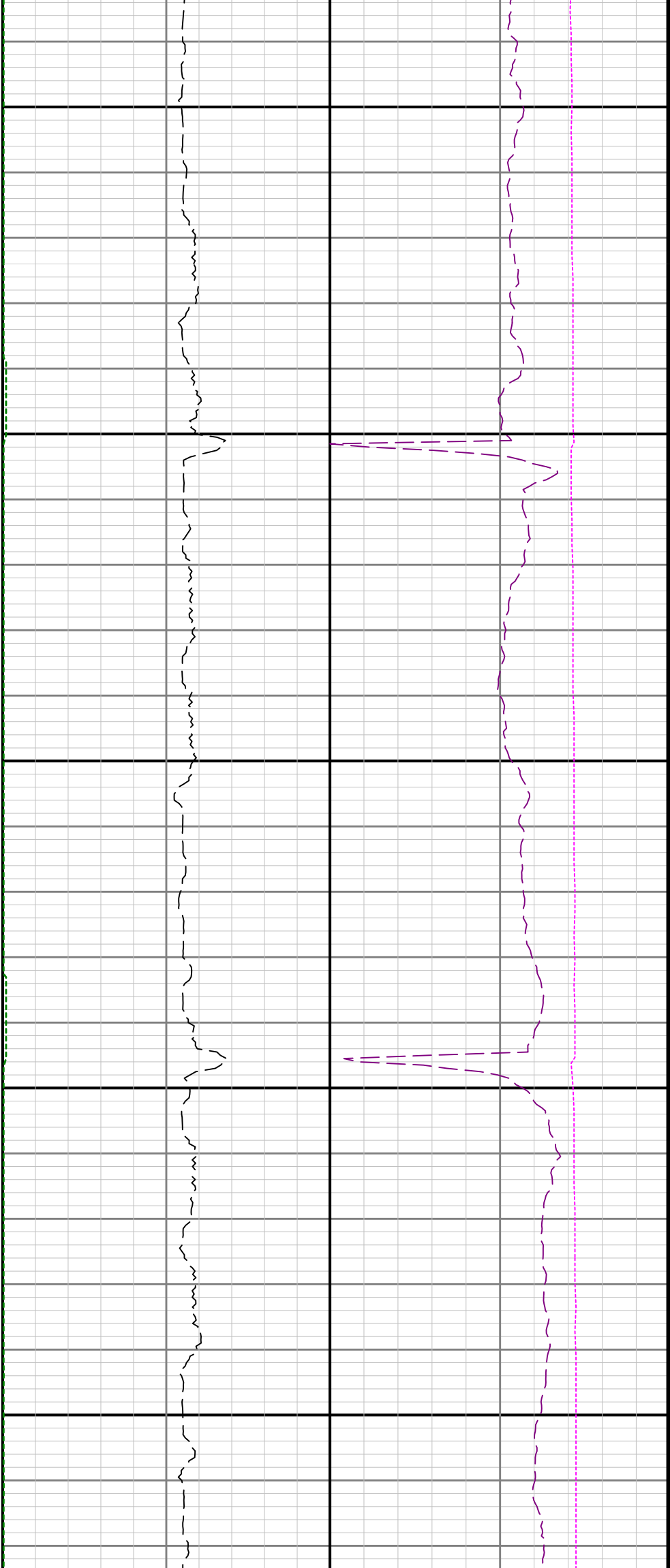


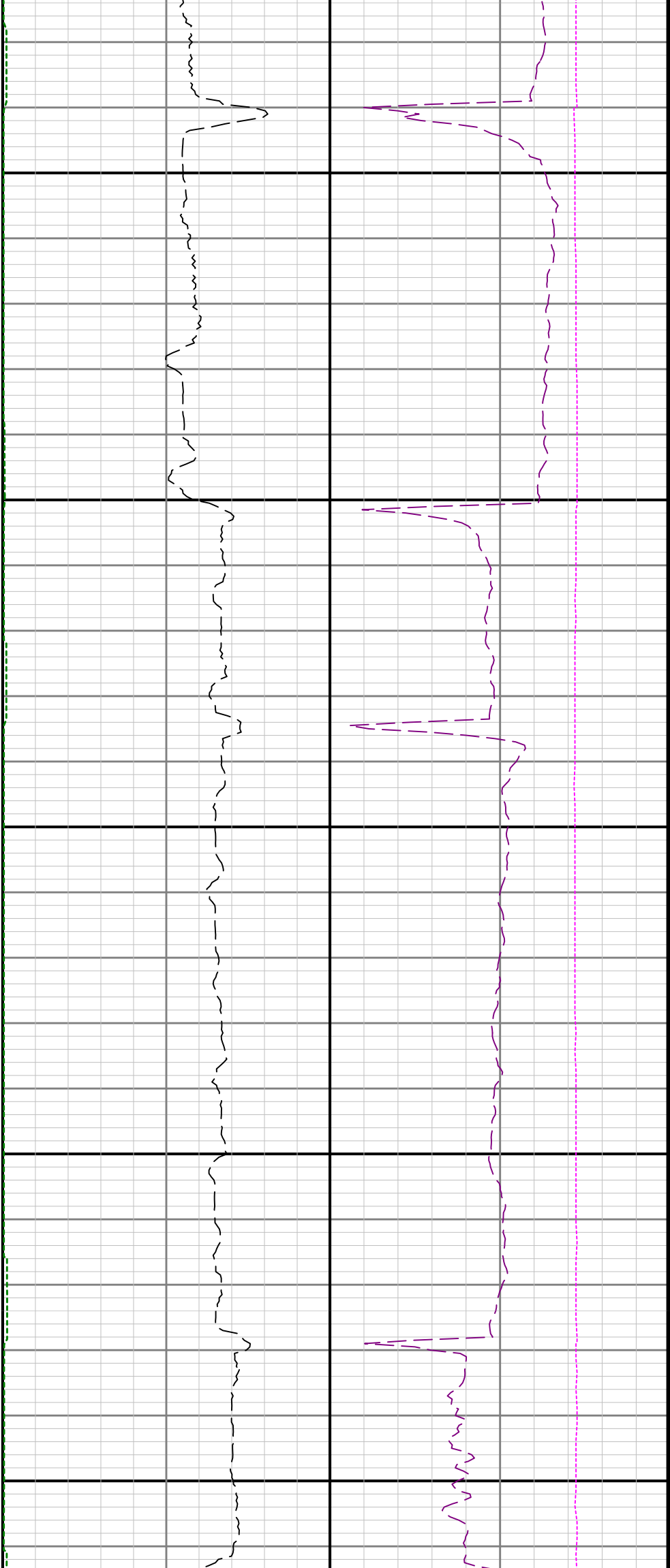


8100

8200

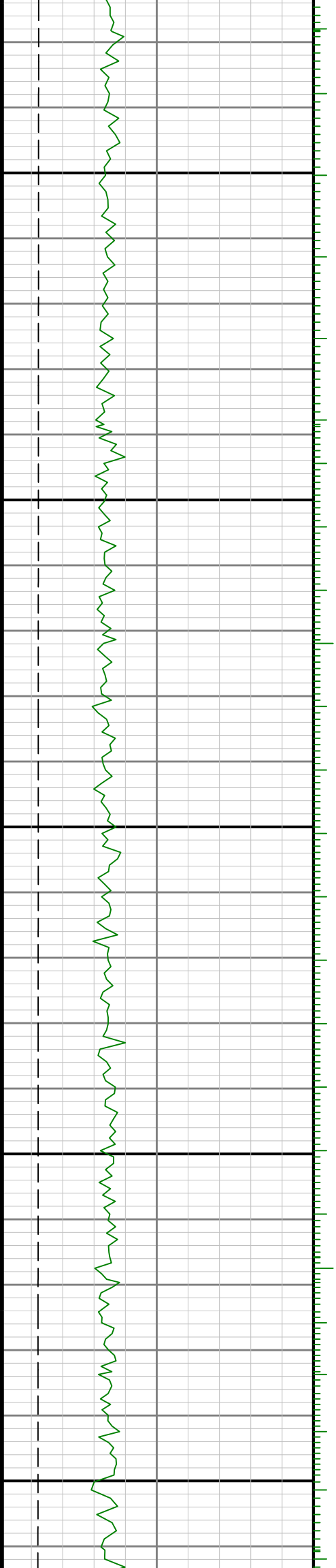


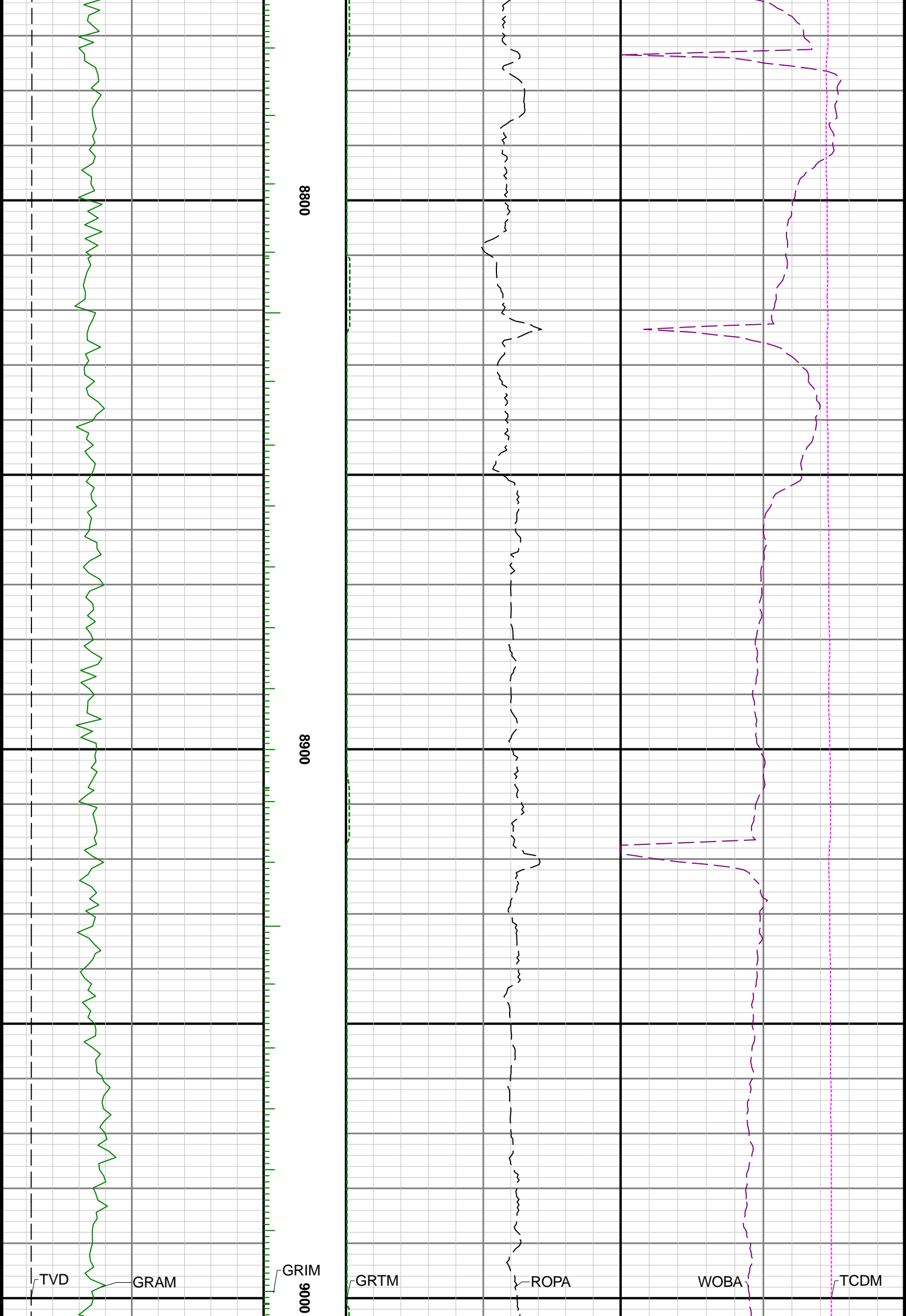


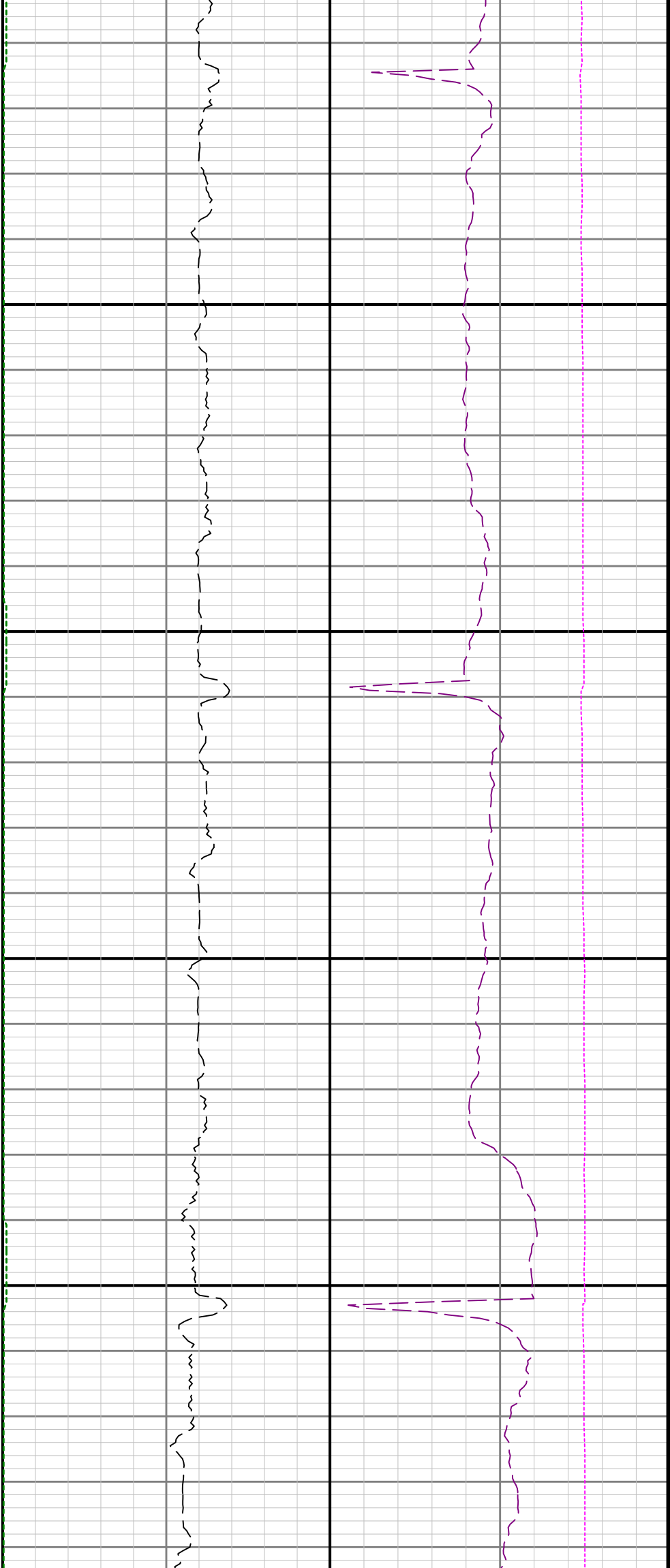


8600

8700

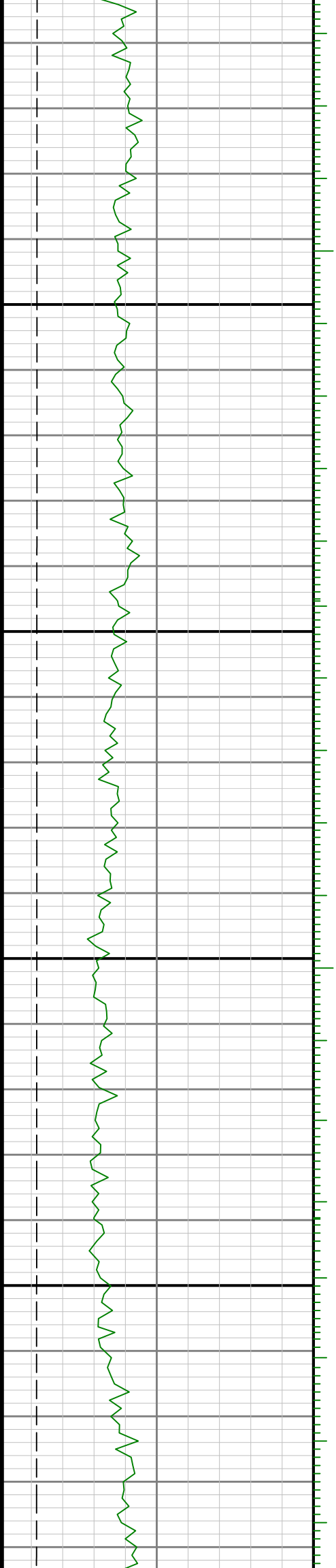


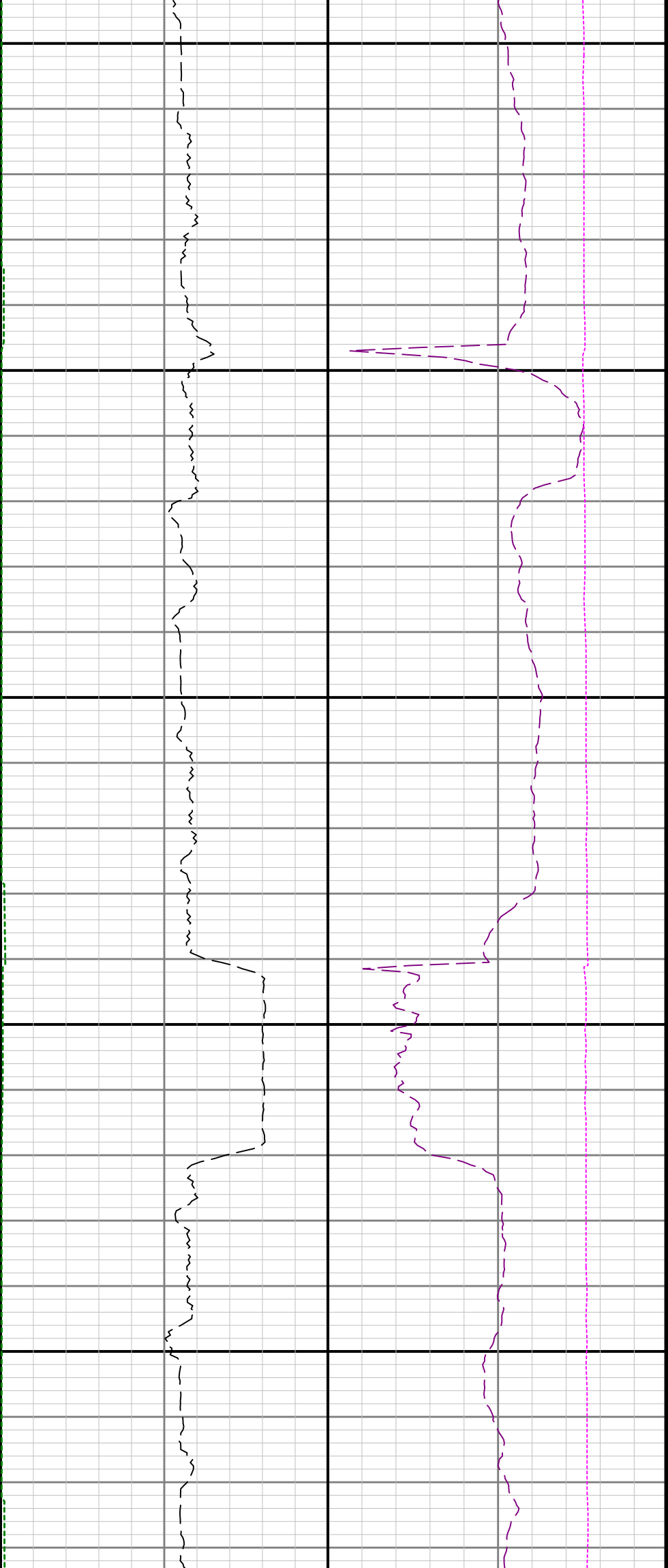




9100

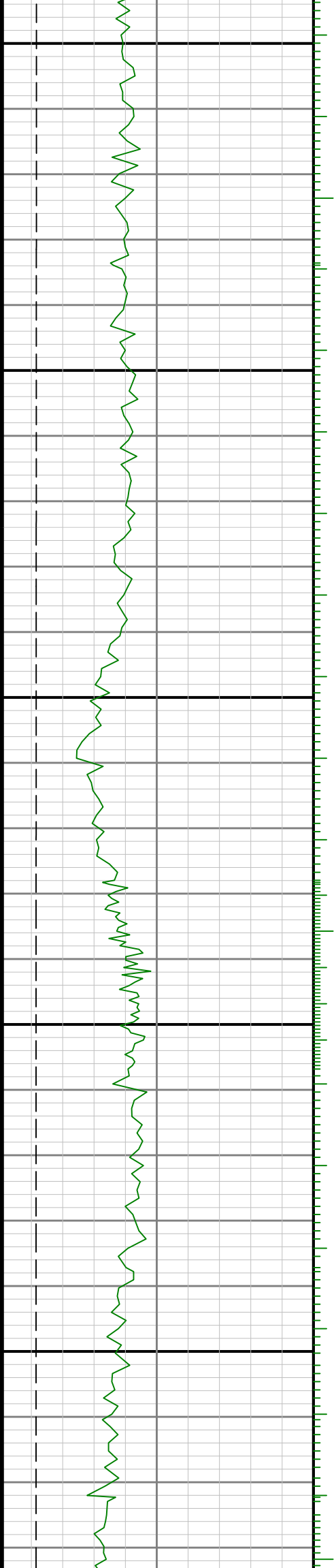
9200

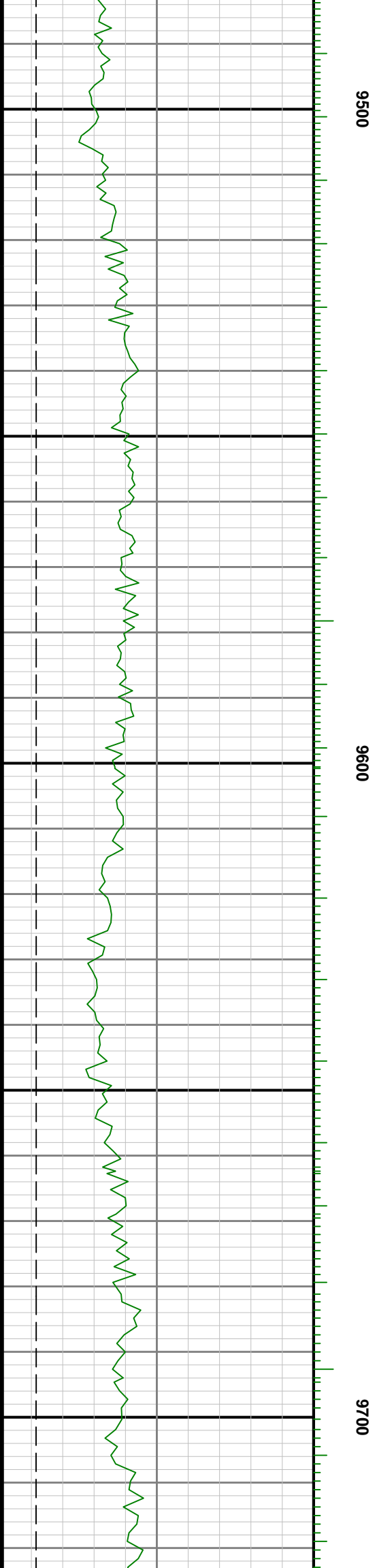
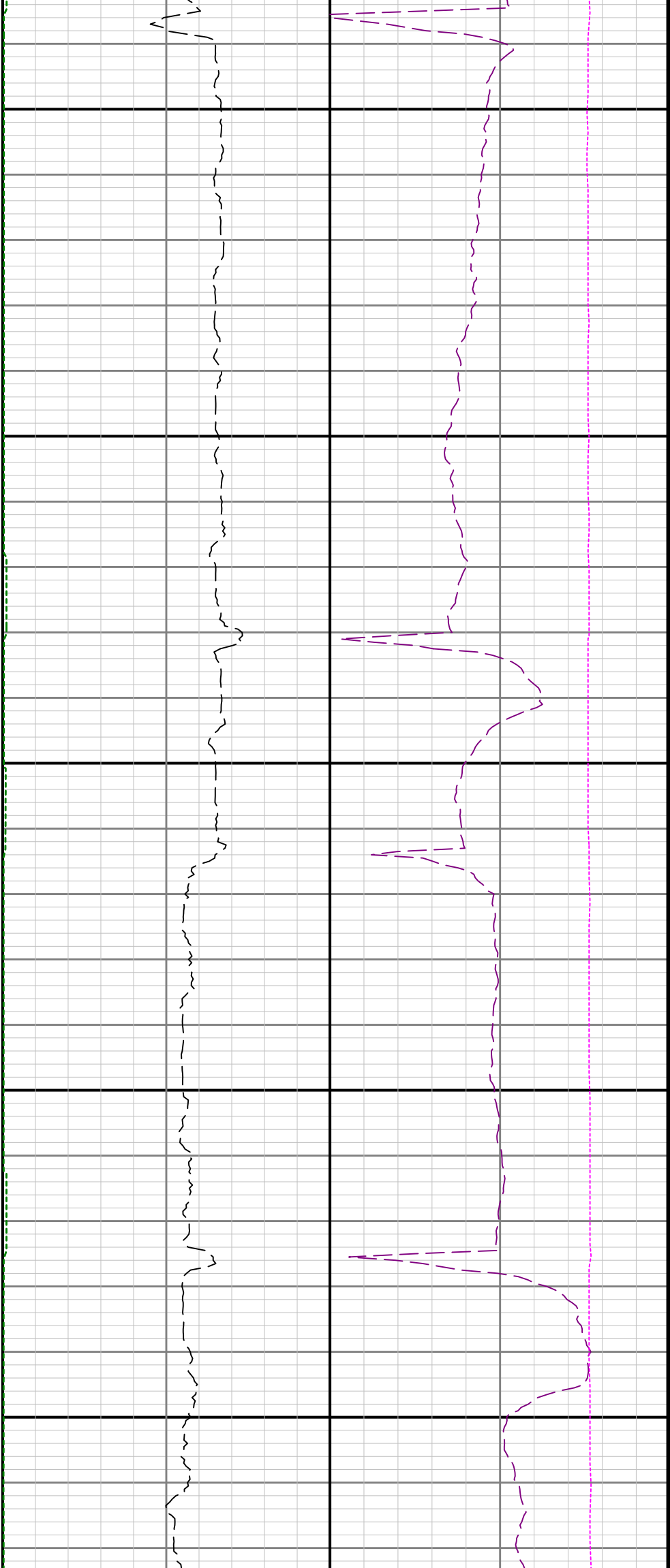


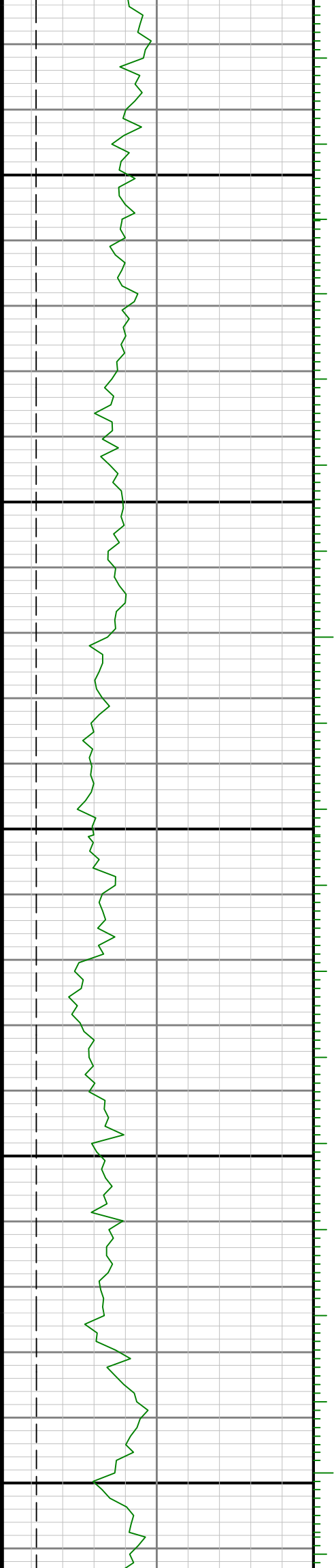


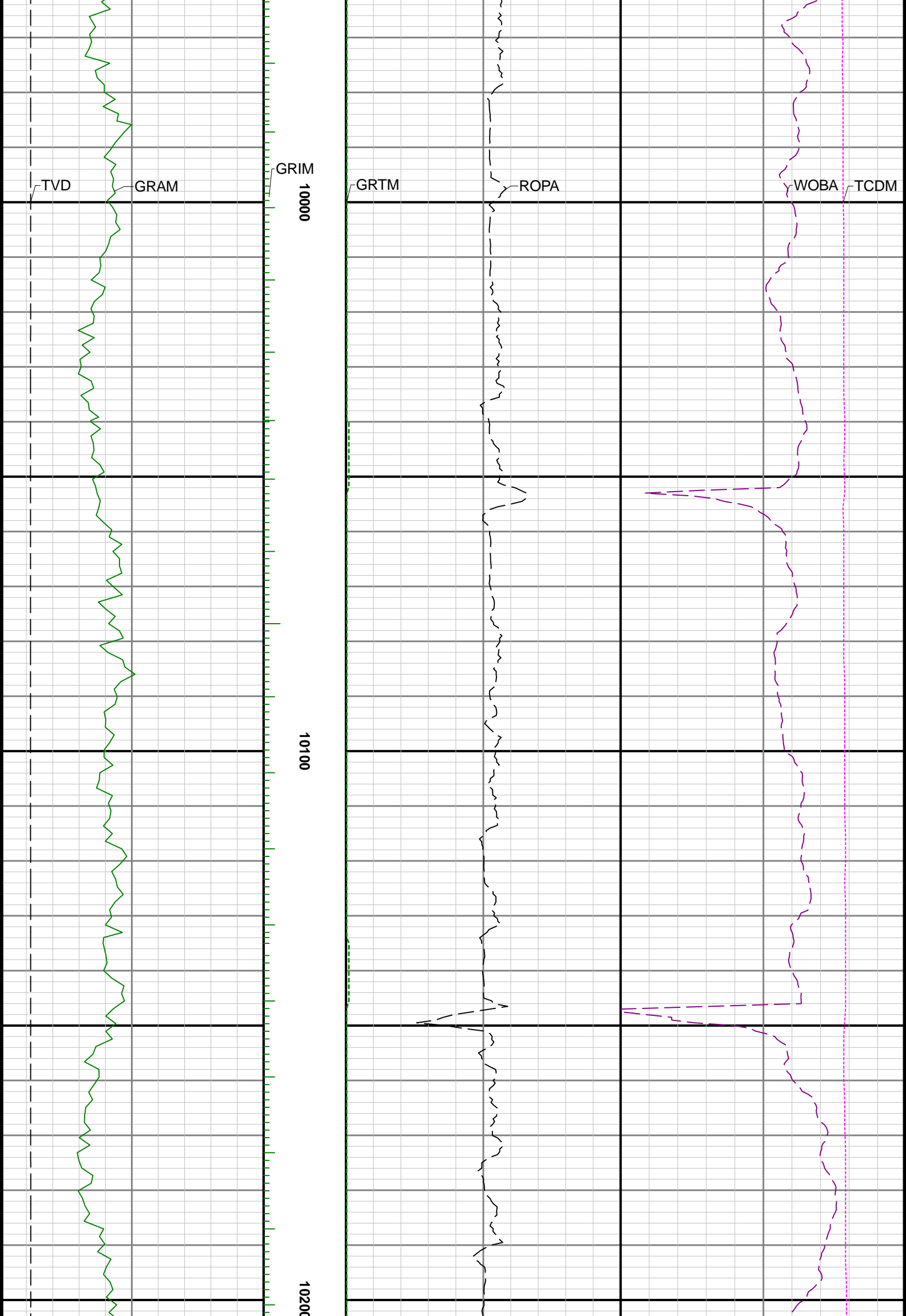
9300

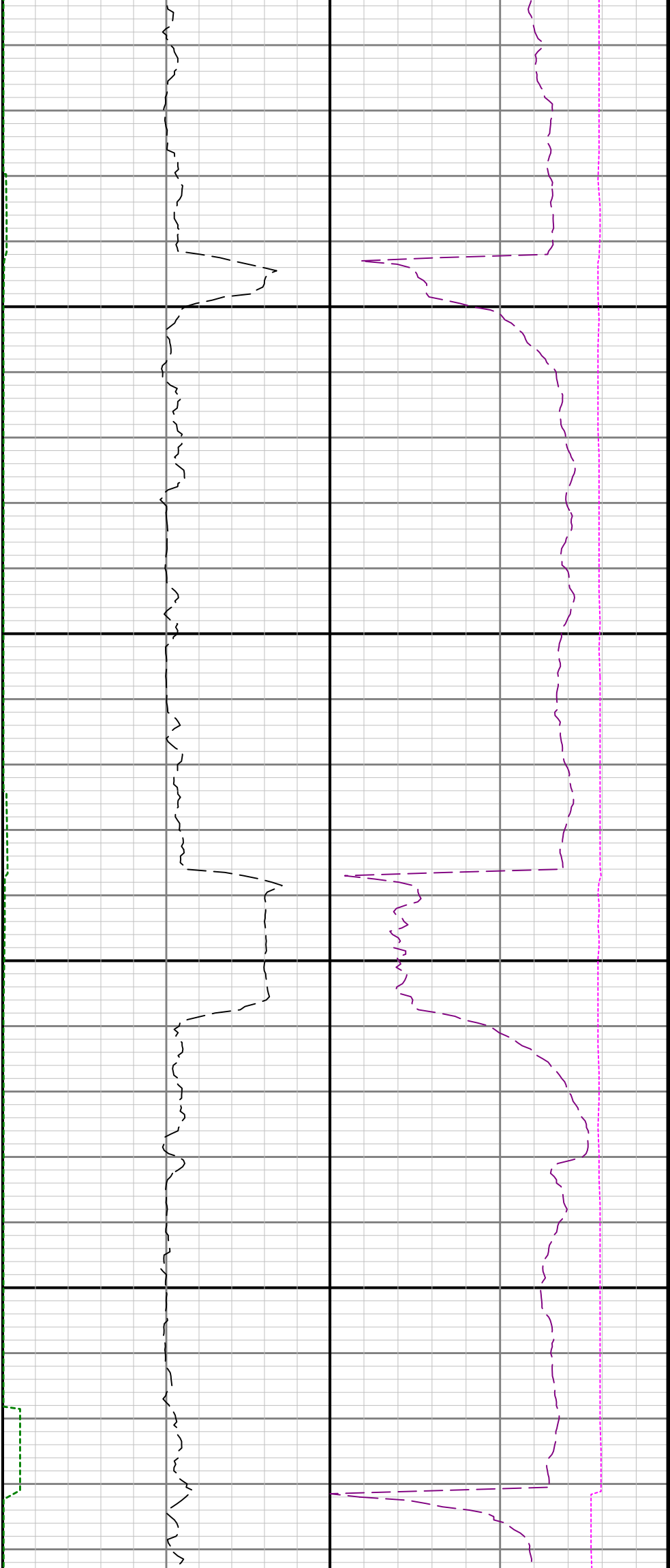
9400





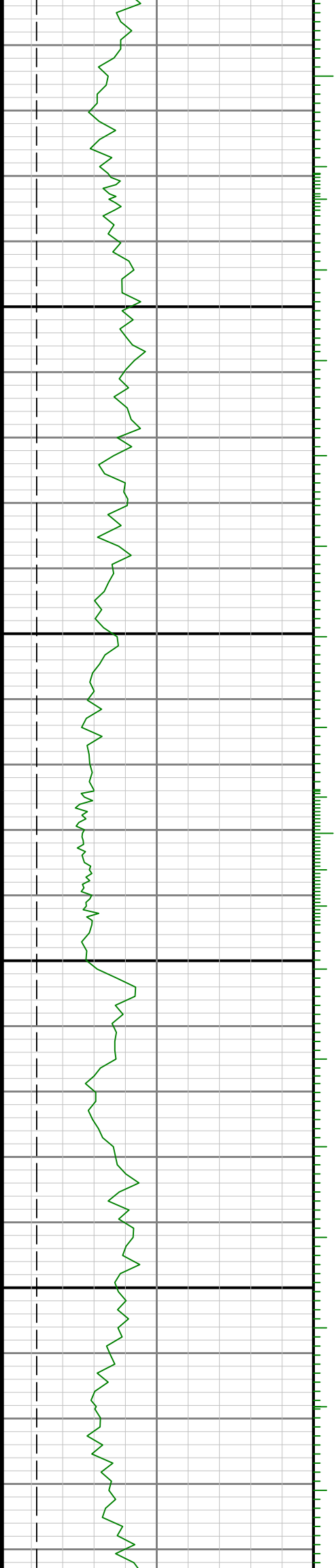






10300

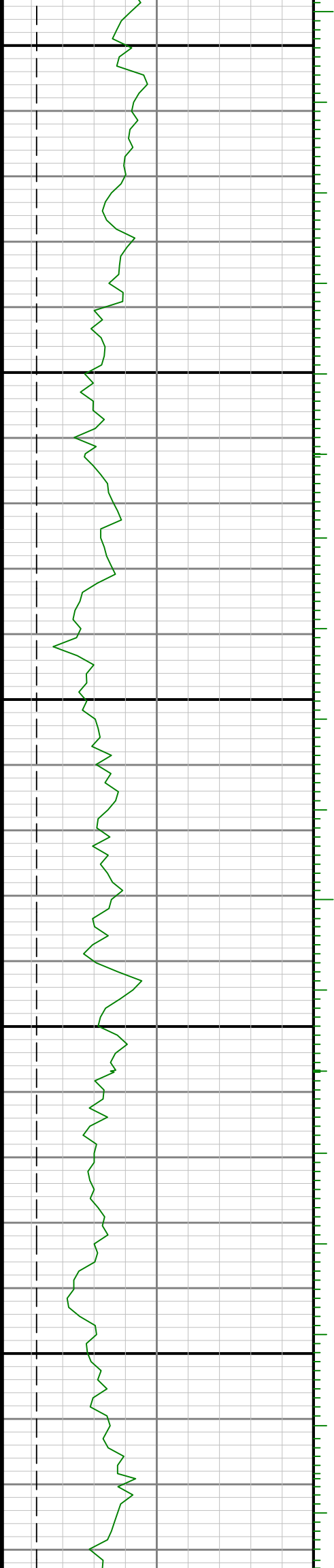
10400

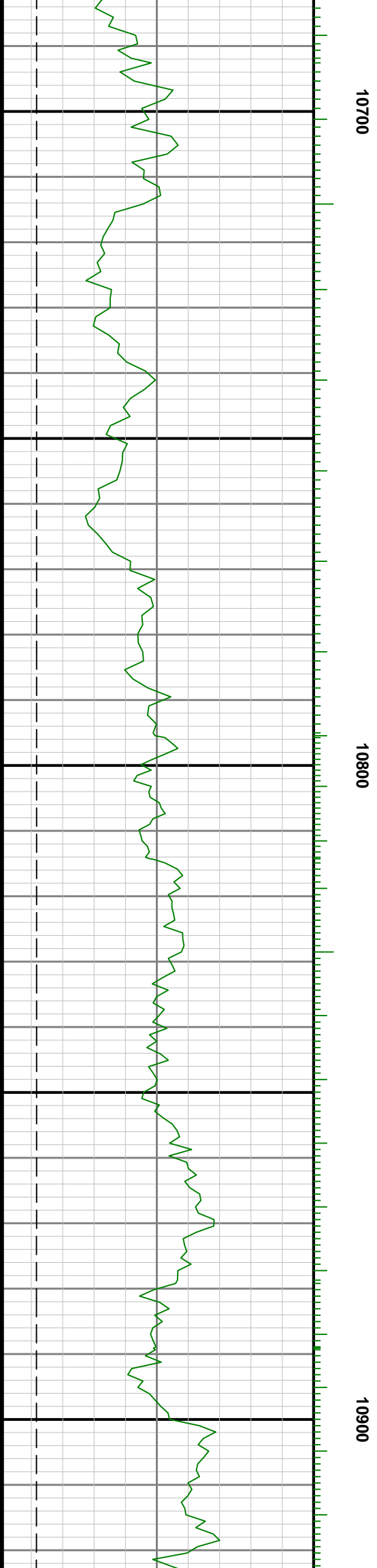
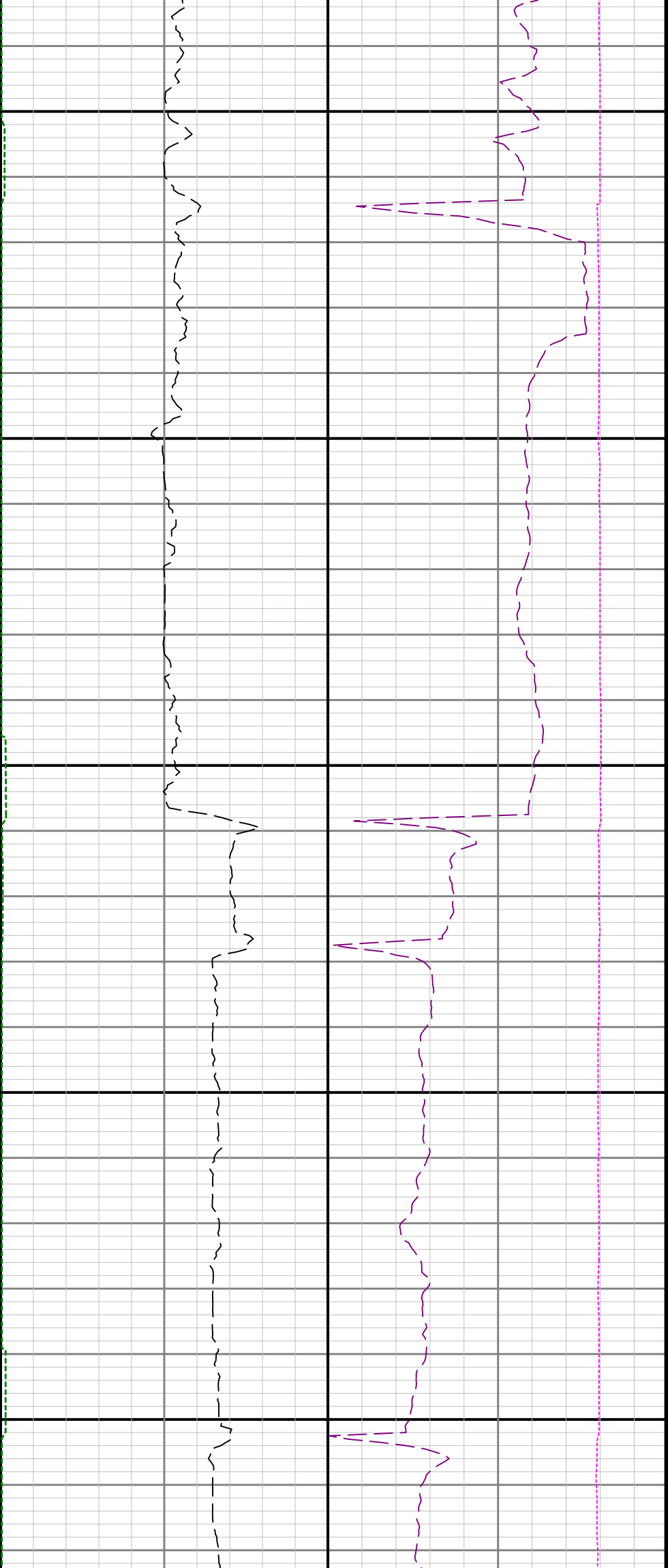


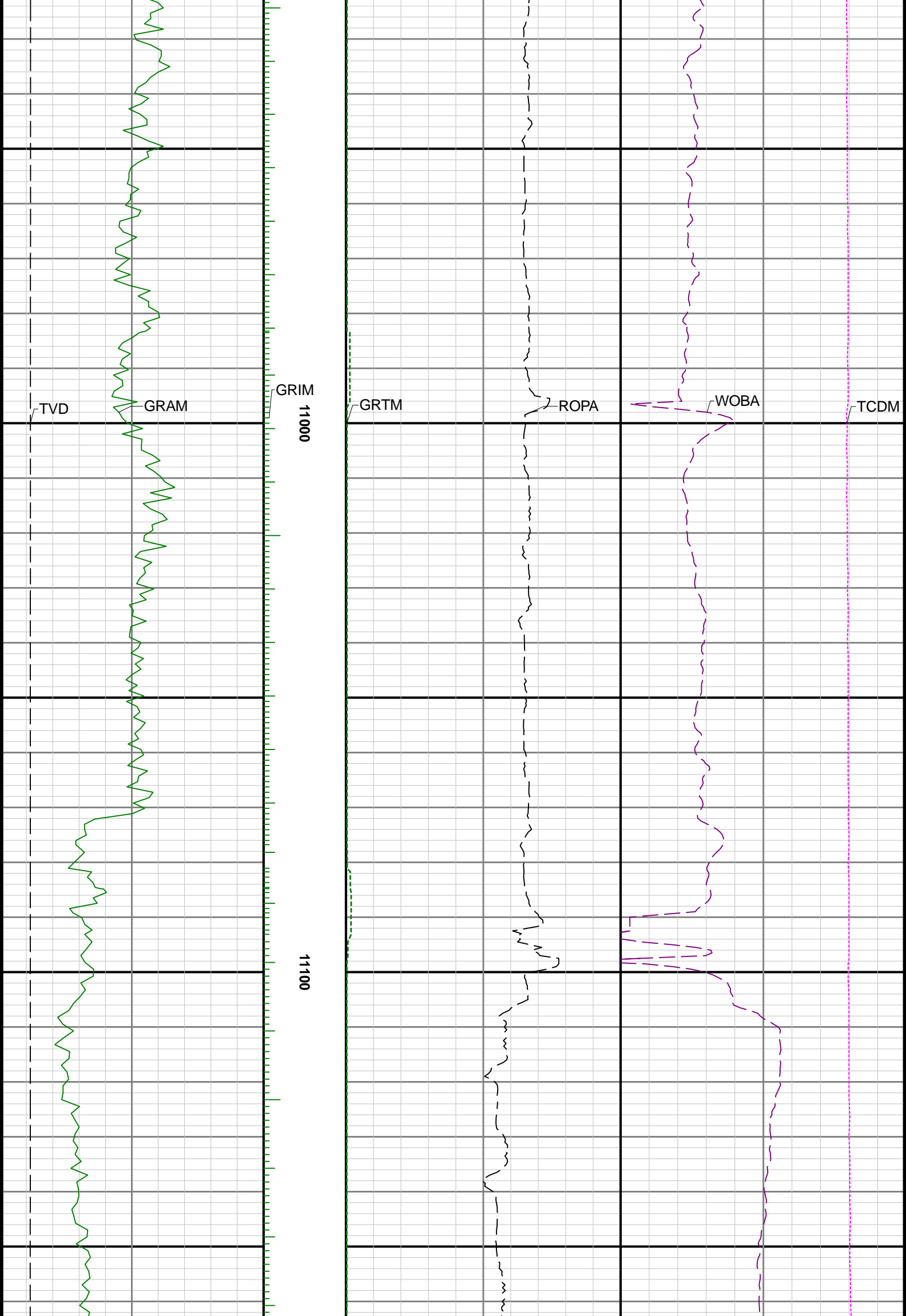


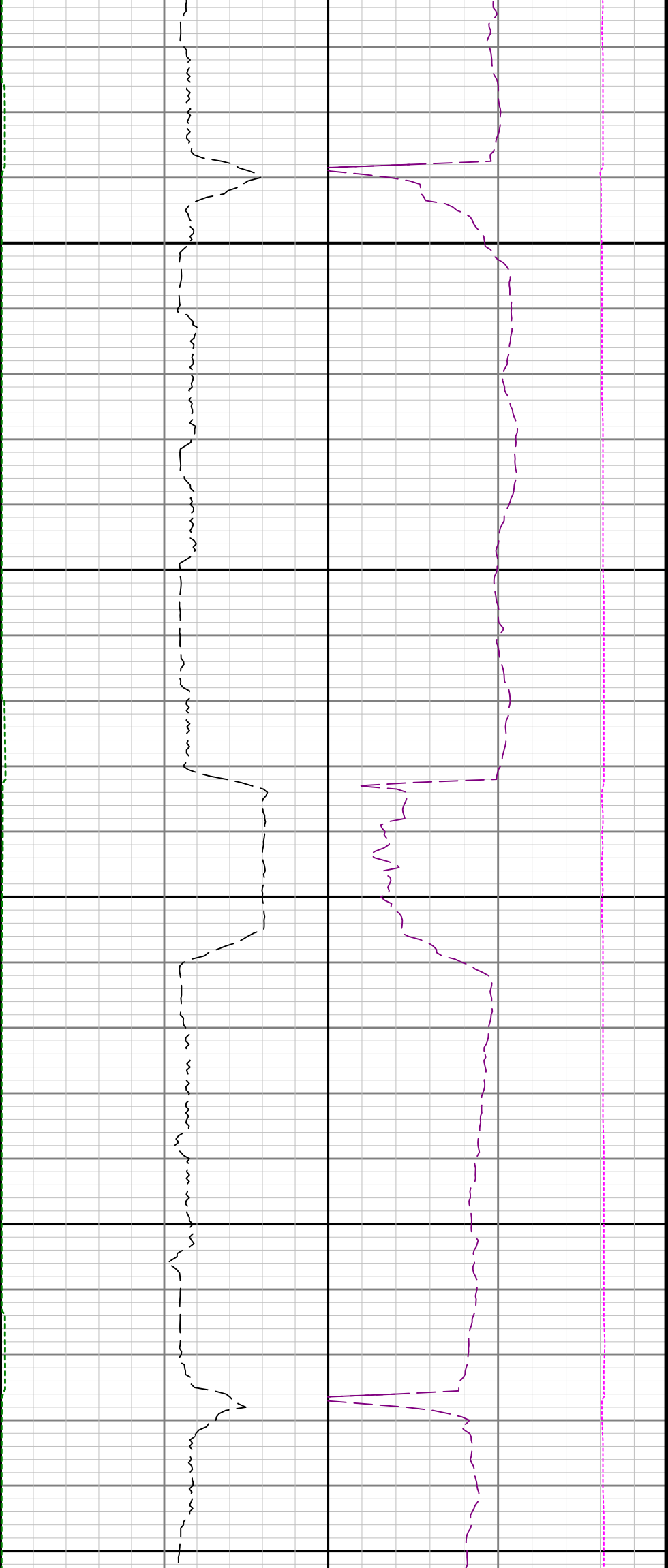
10500

10600





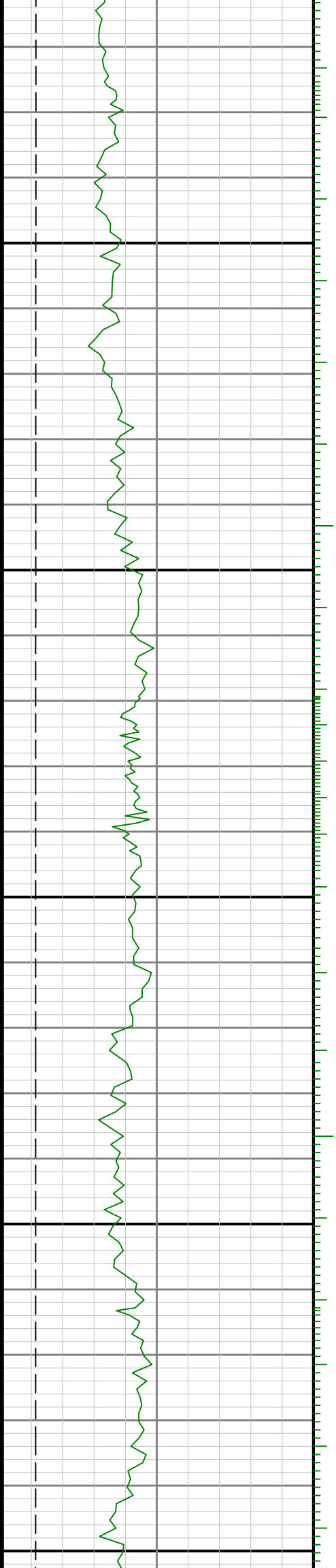


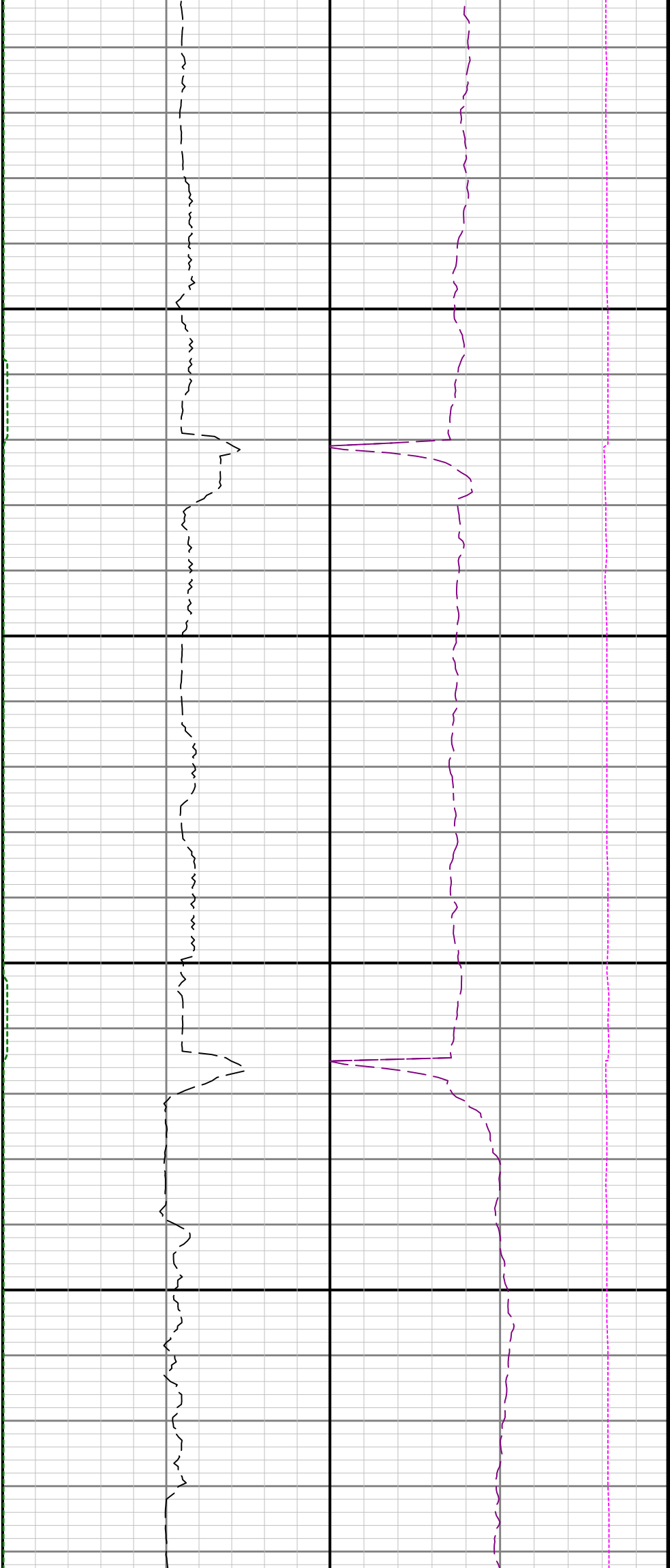


11200

11300

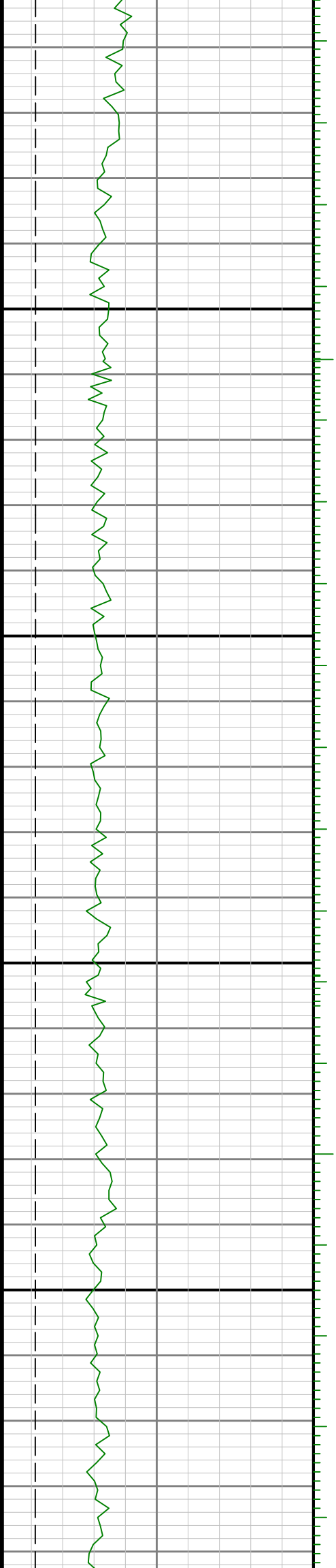
11400





11500

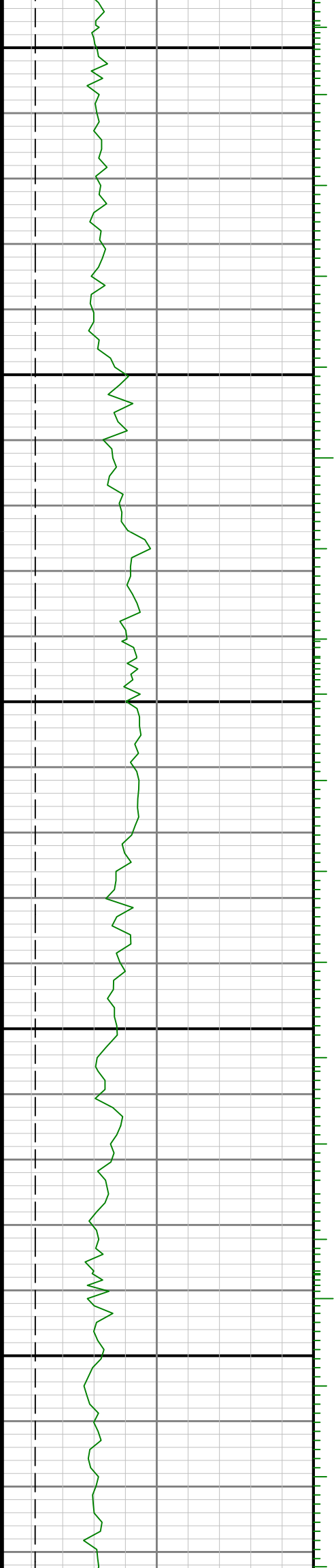
11600

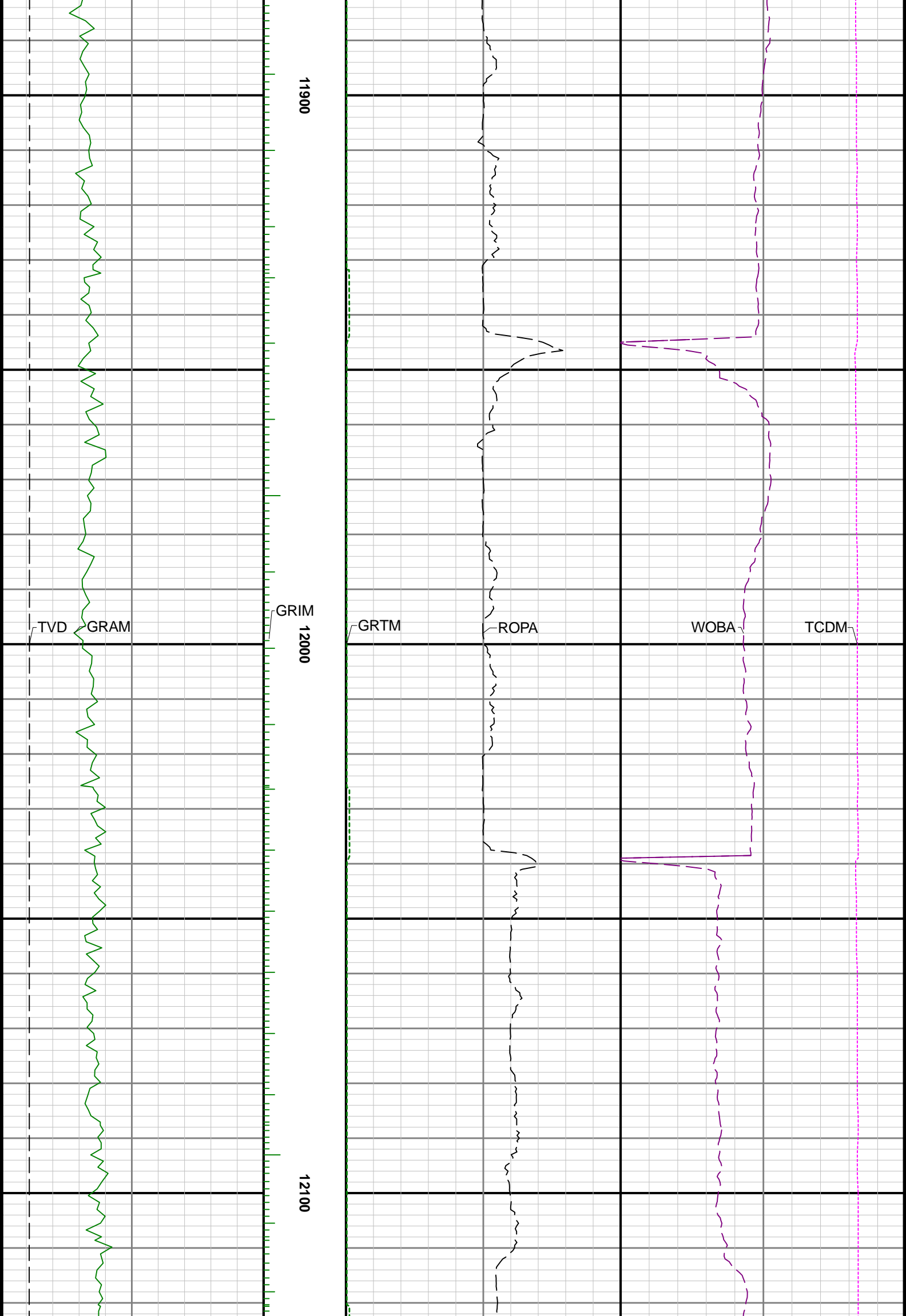


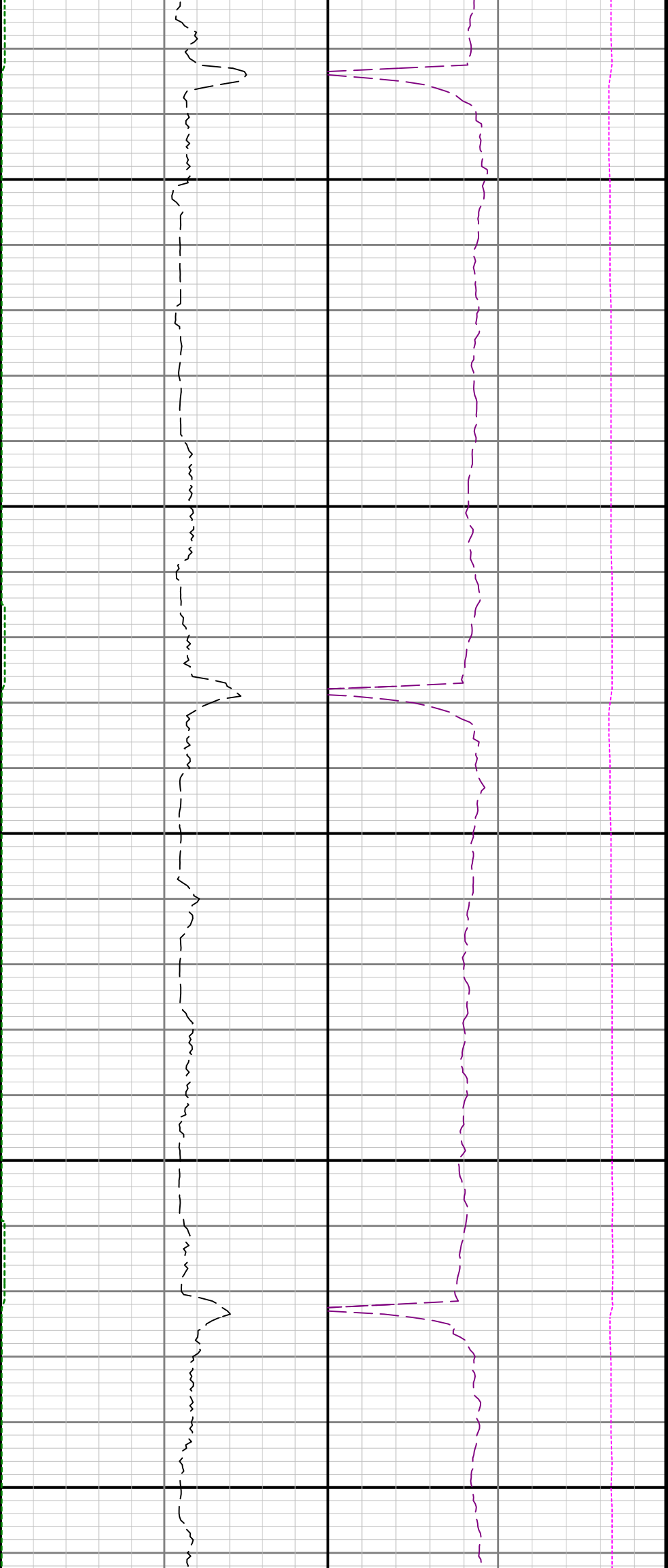


11700

11800

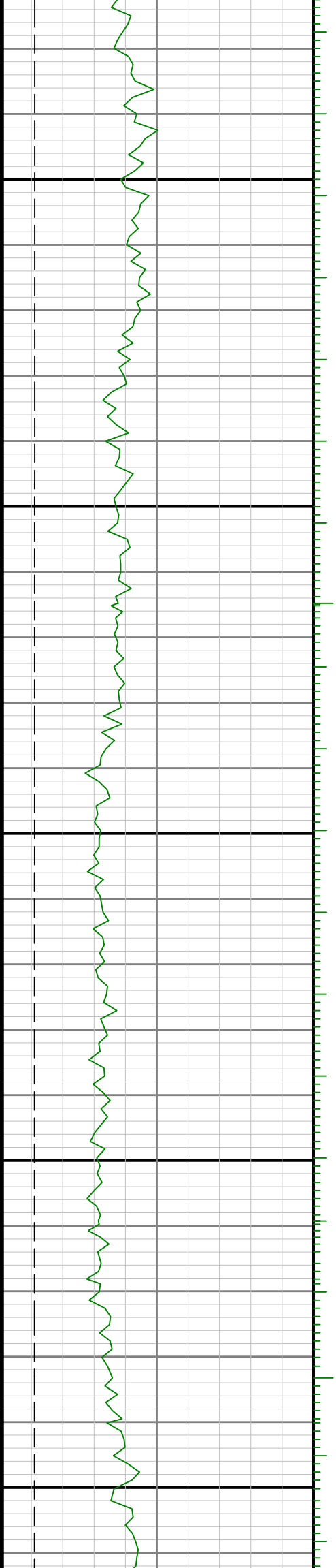


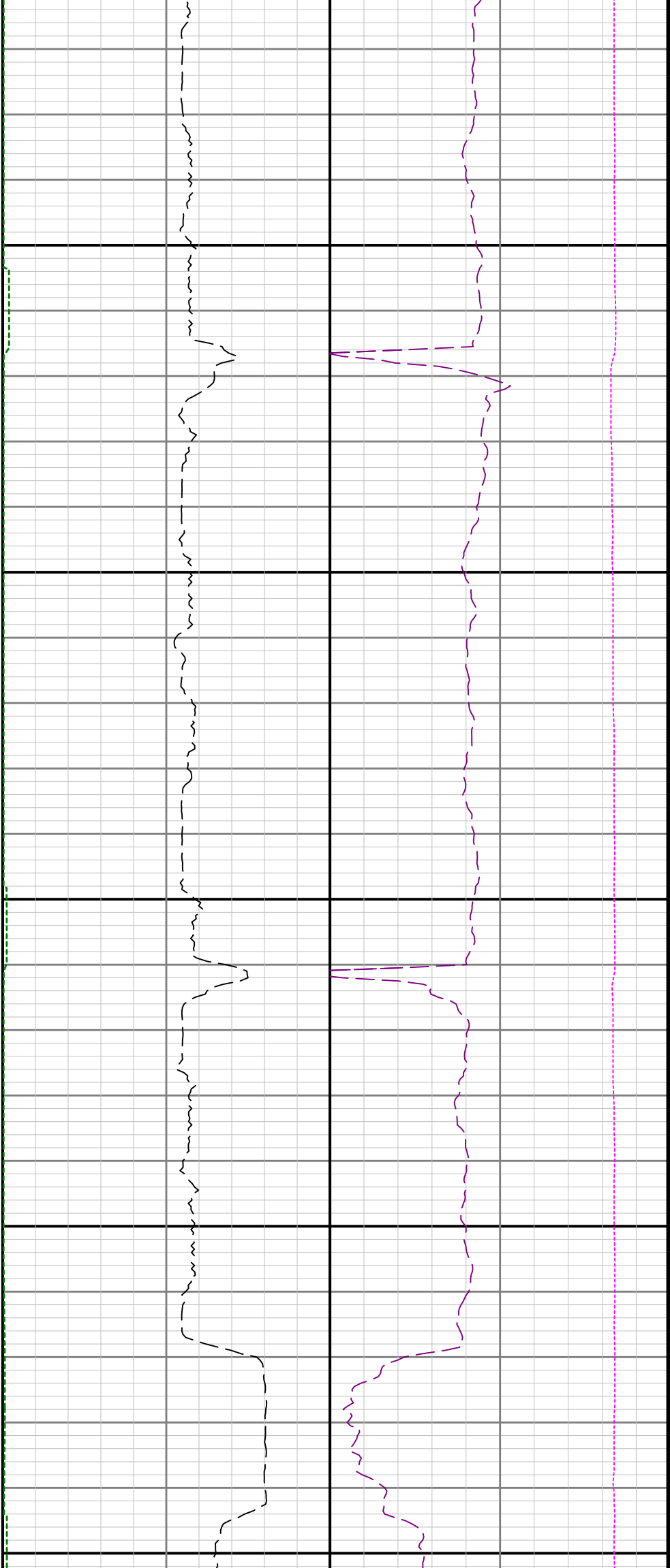




12200

12300

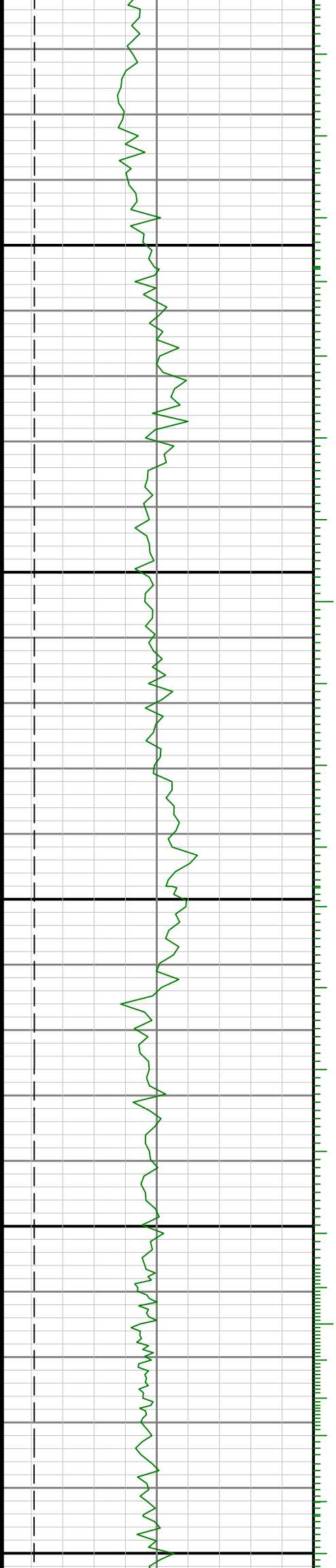


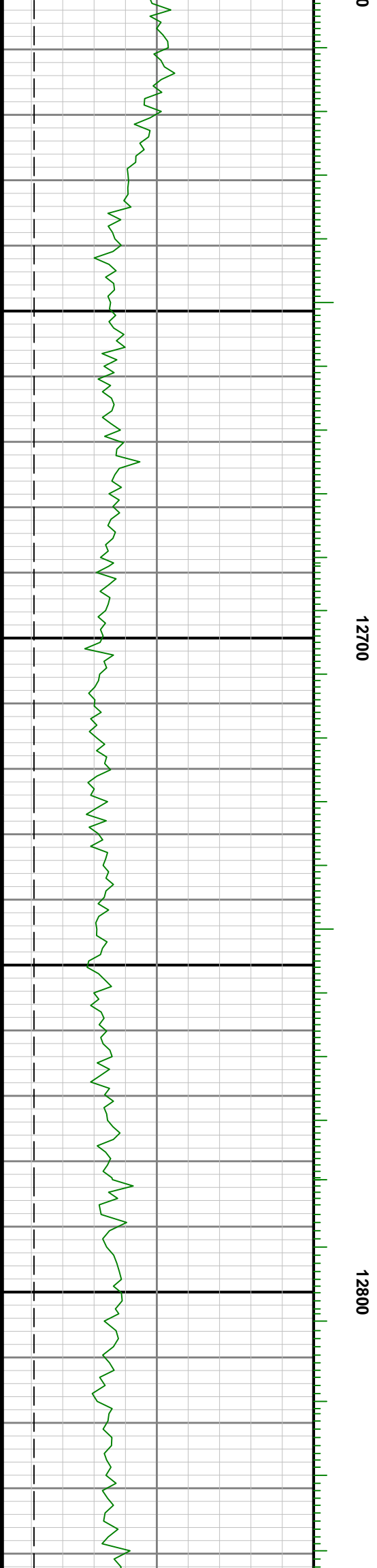
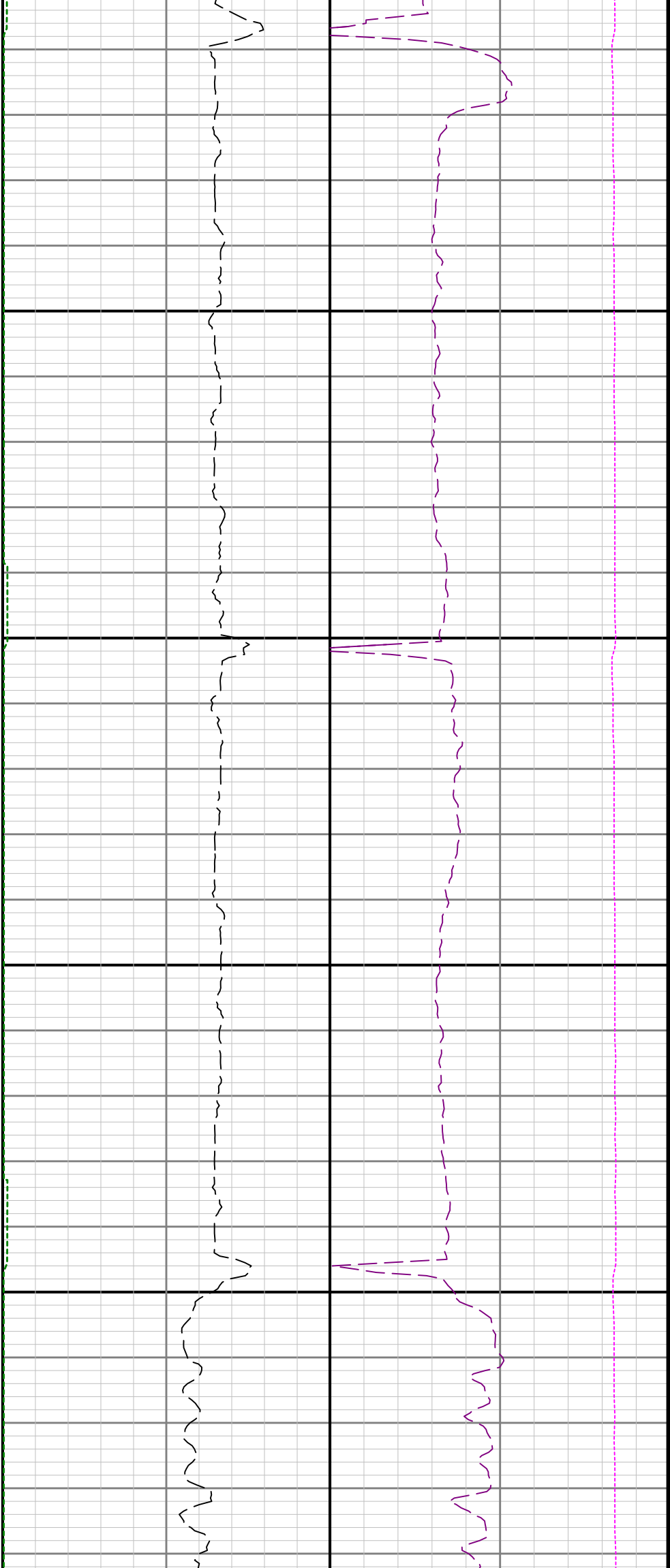


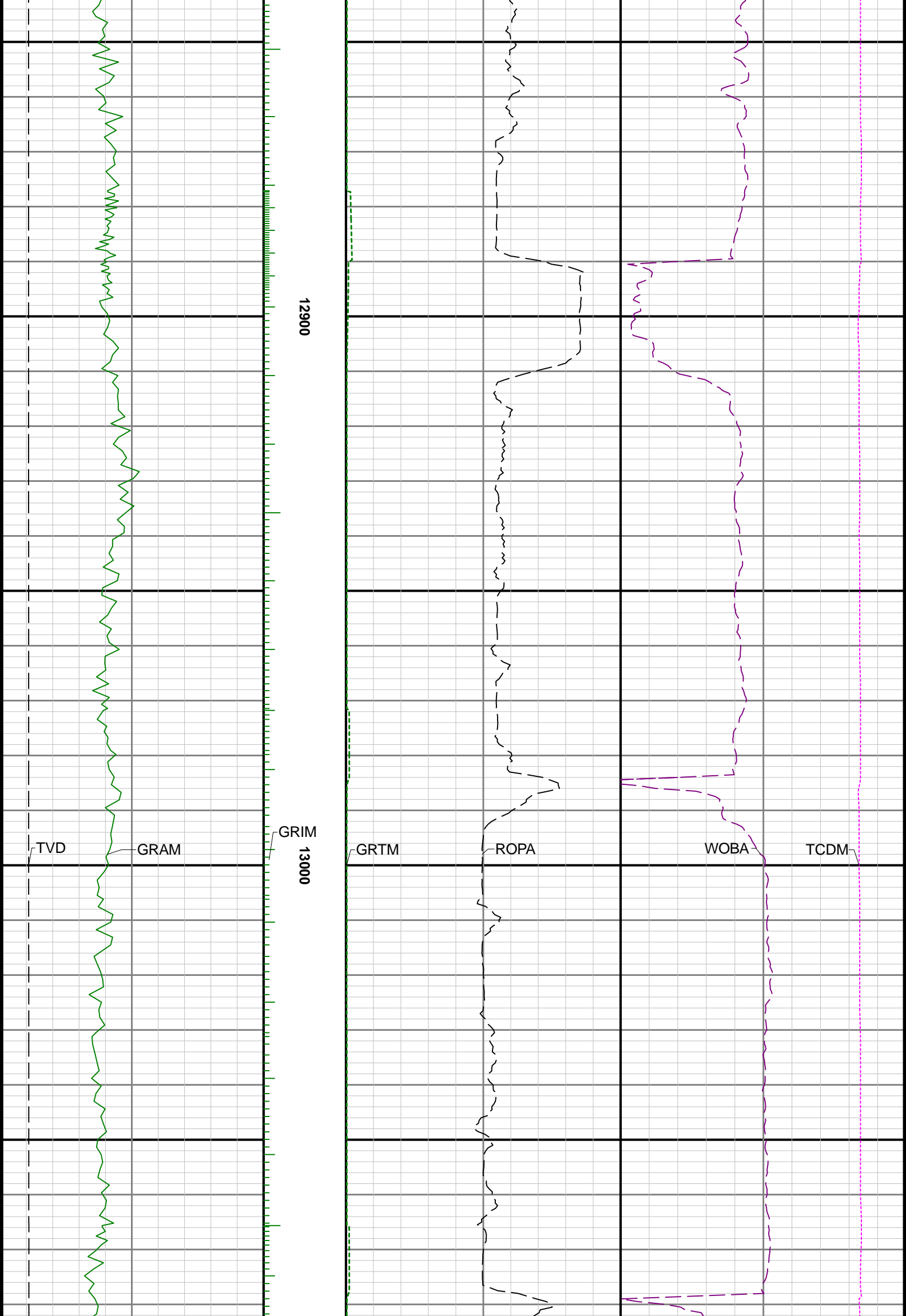
12400

12500

12600





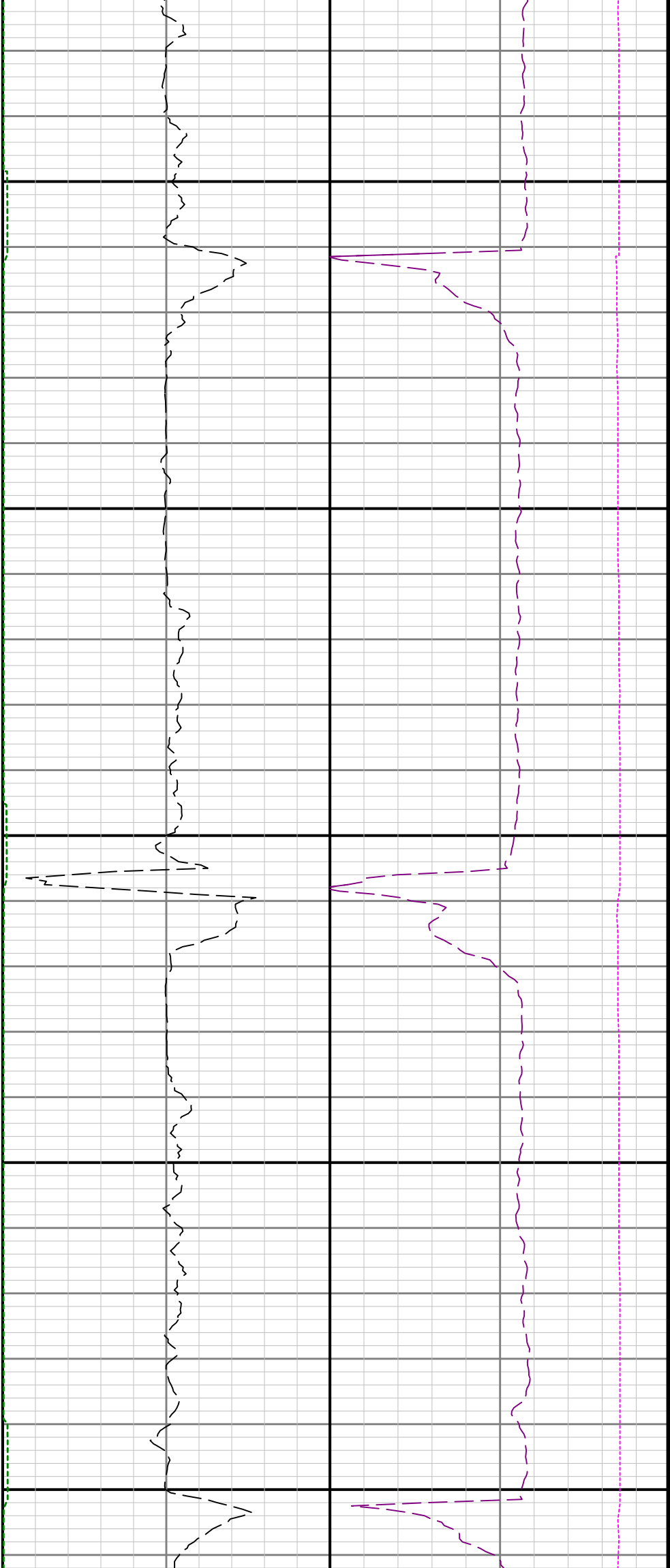




13100

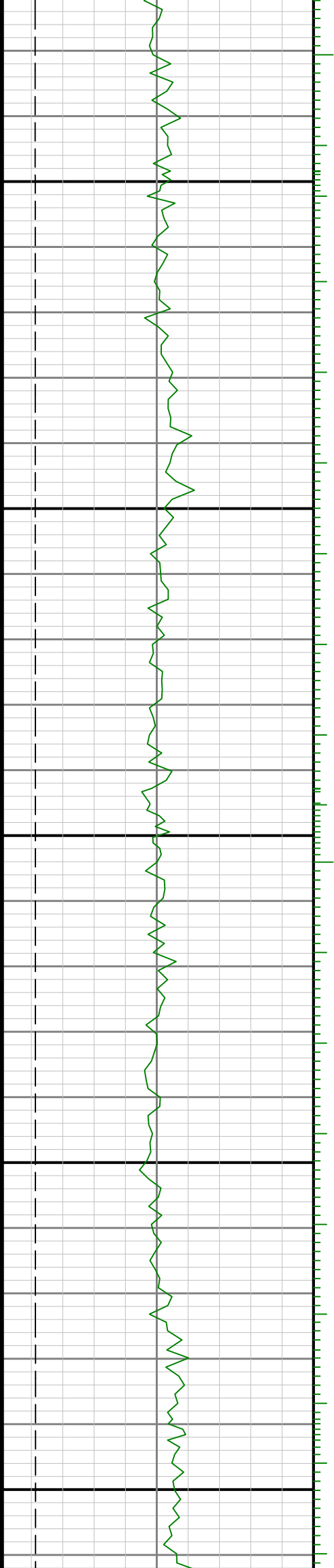
13200

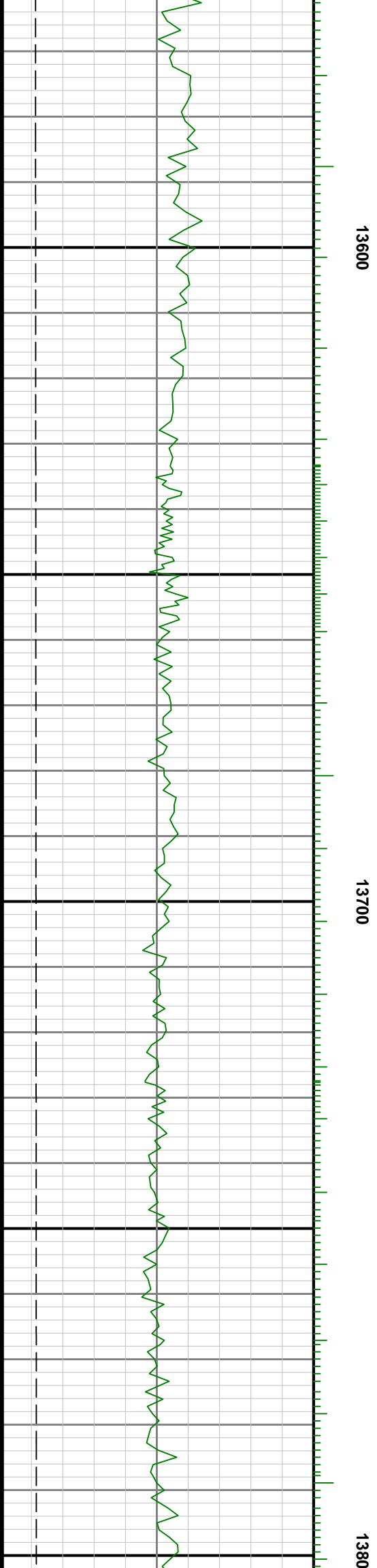
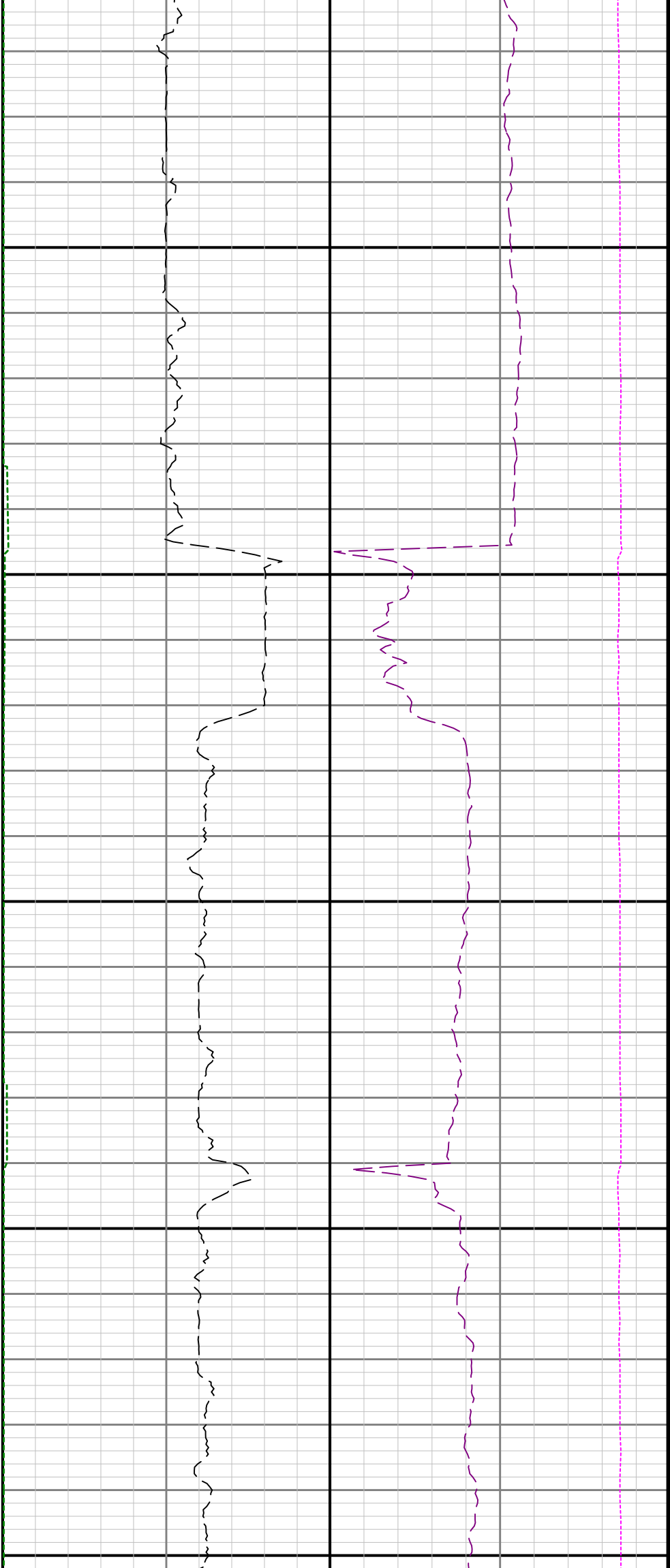
13300

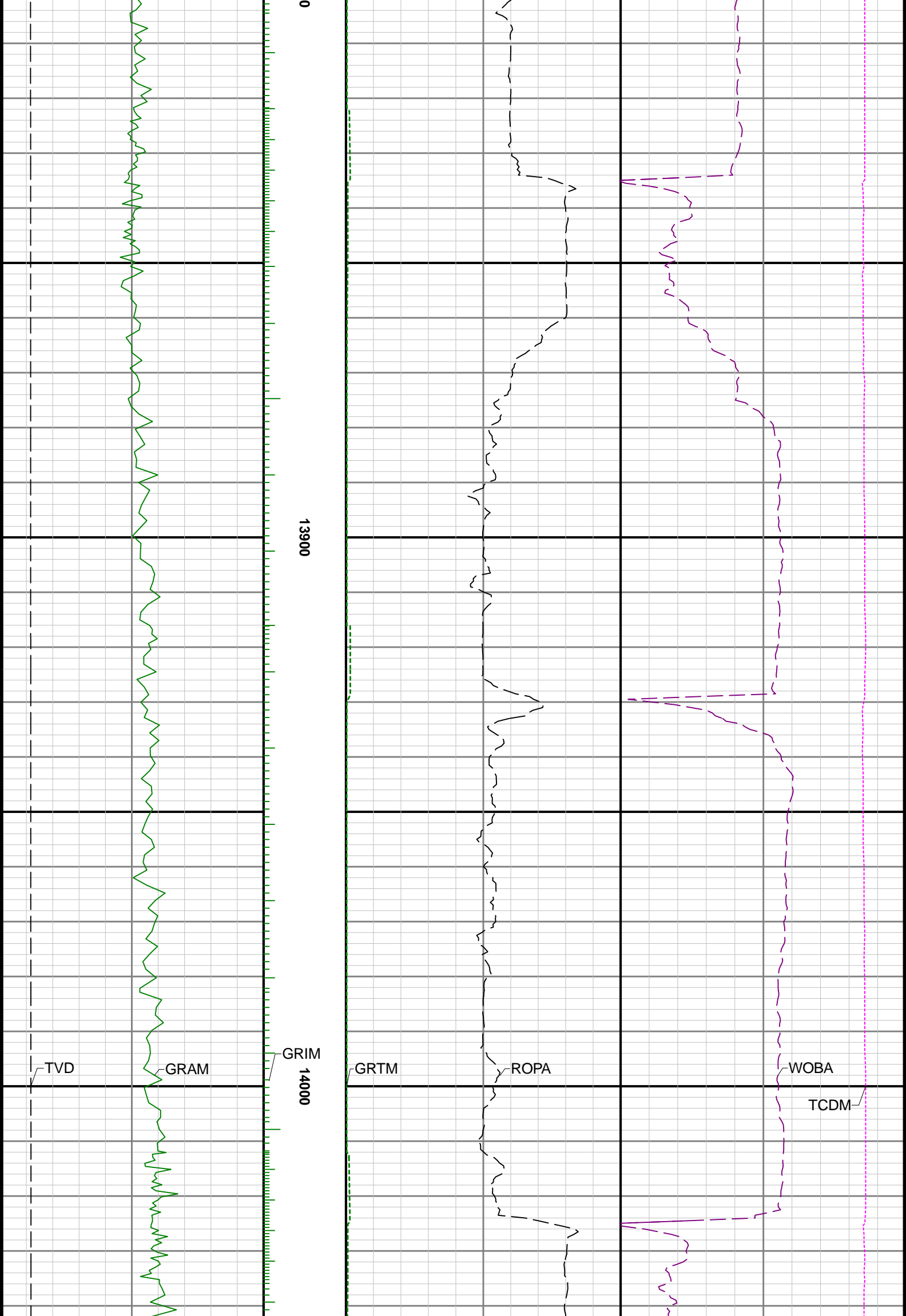


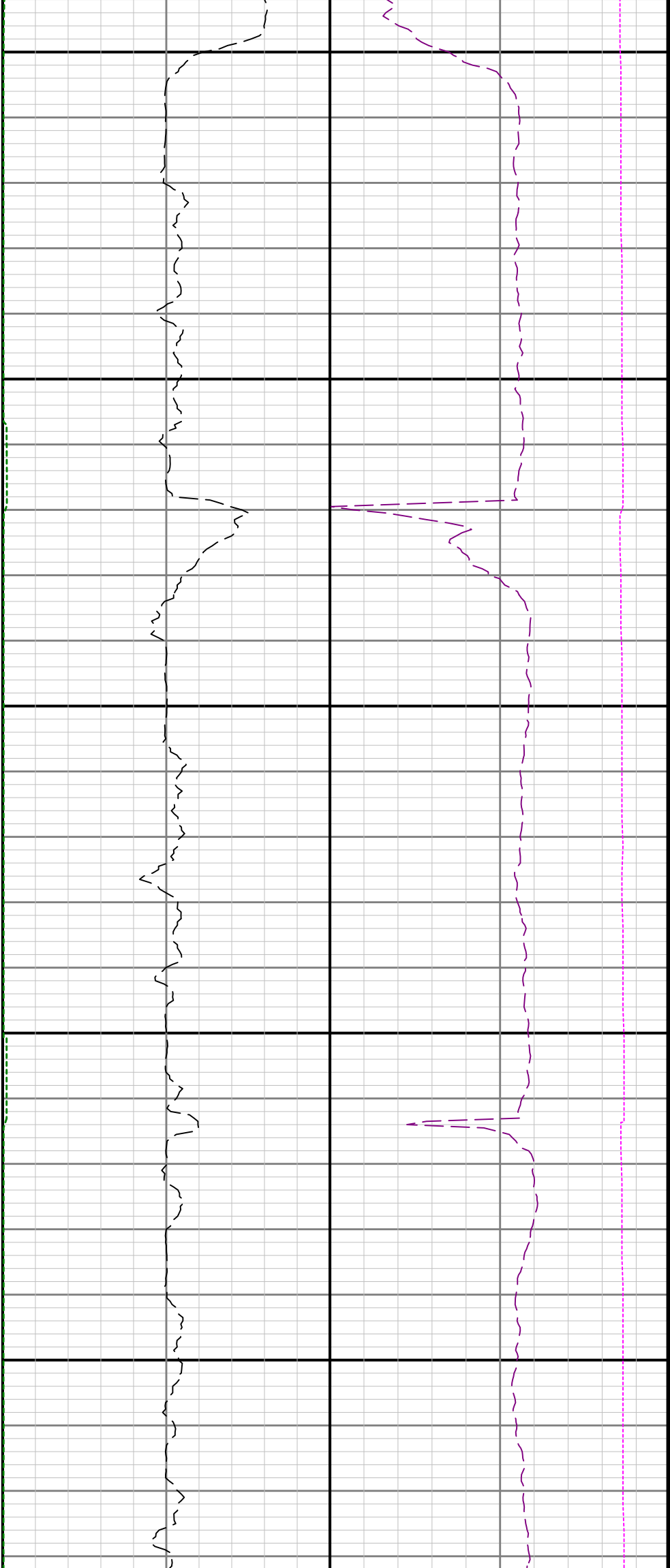
13400

13500



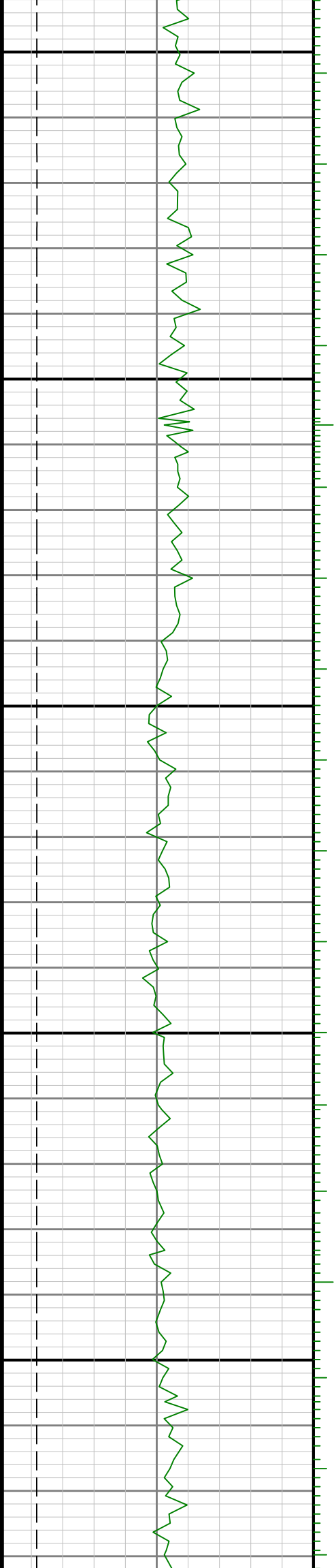


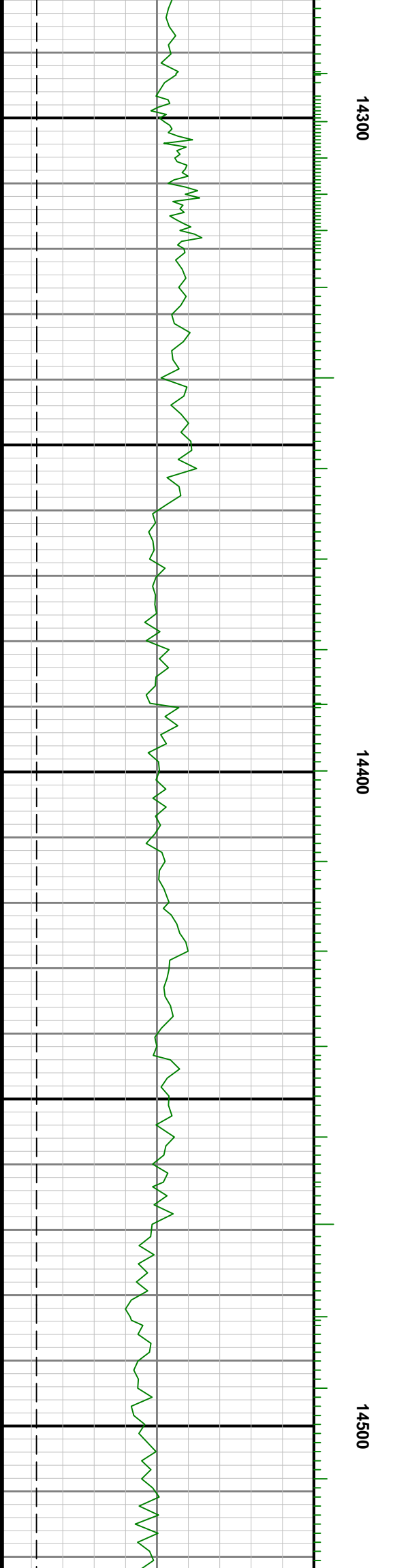


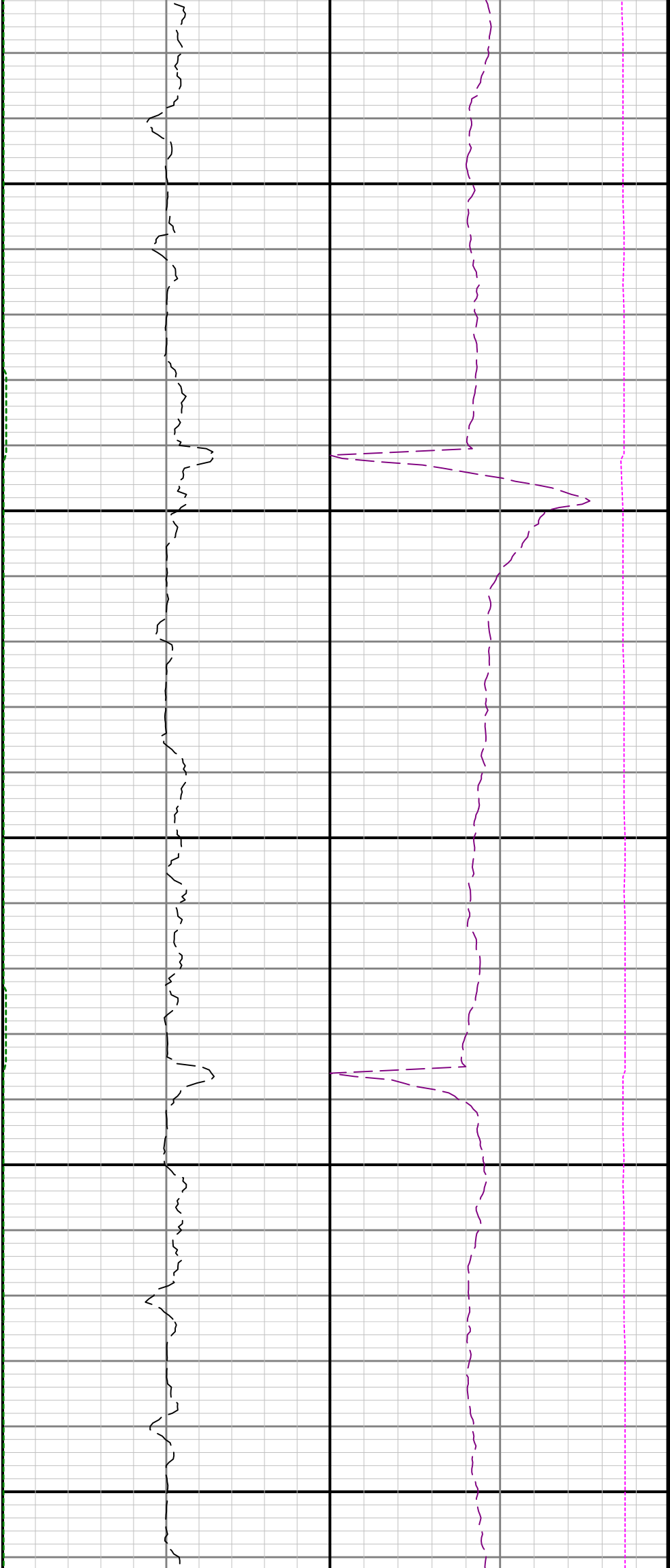


14100

14200

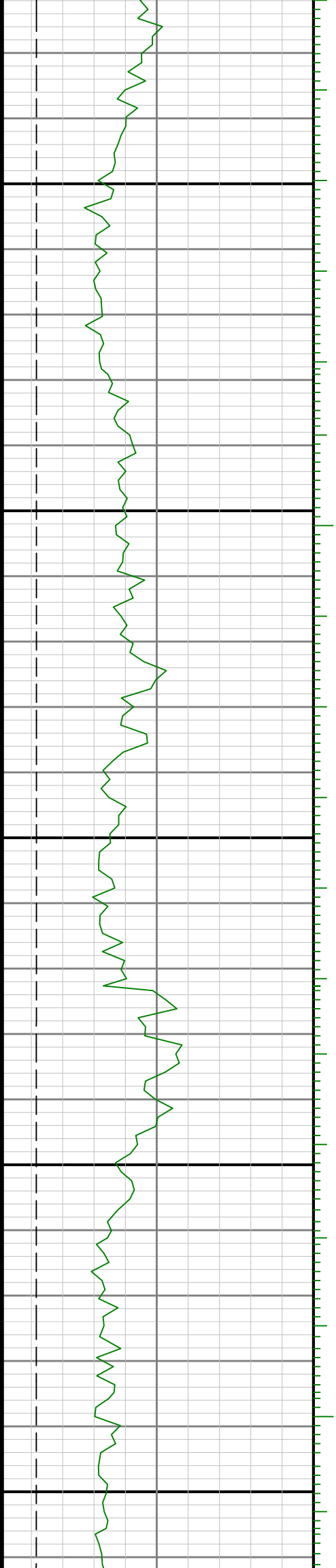


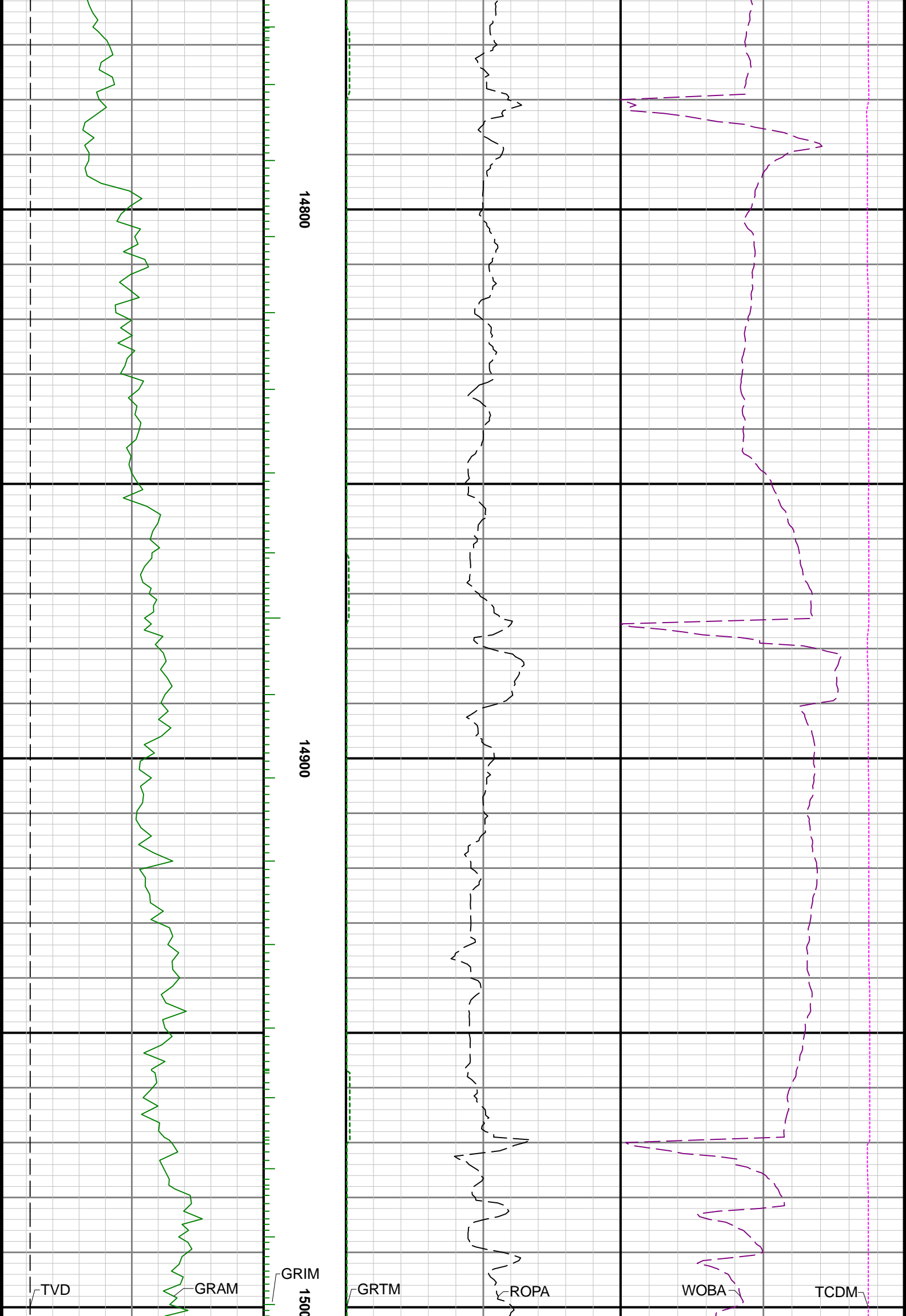


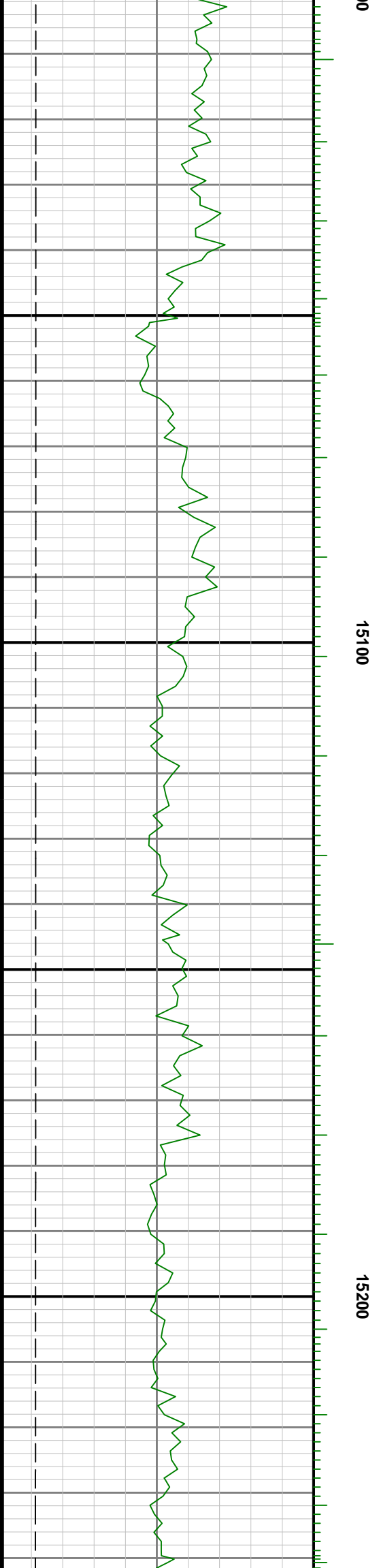
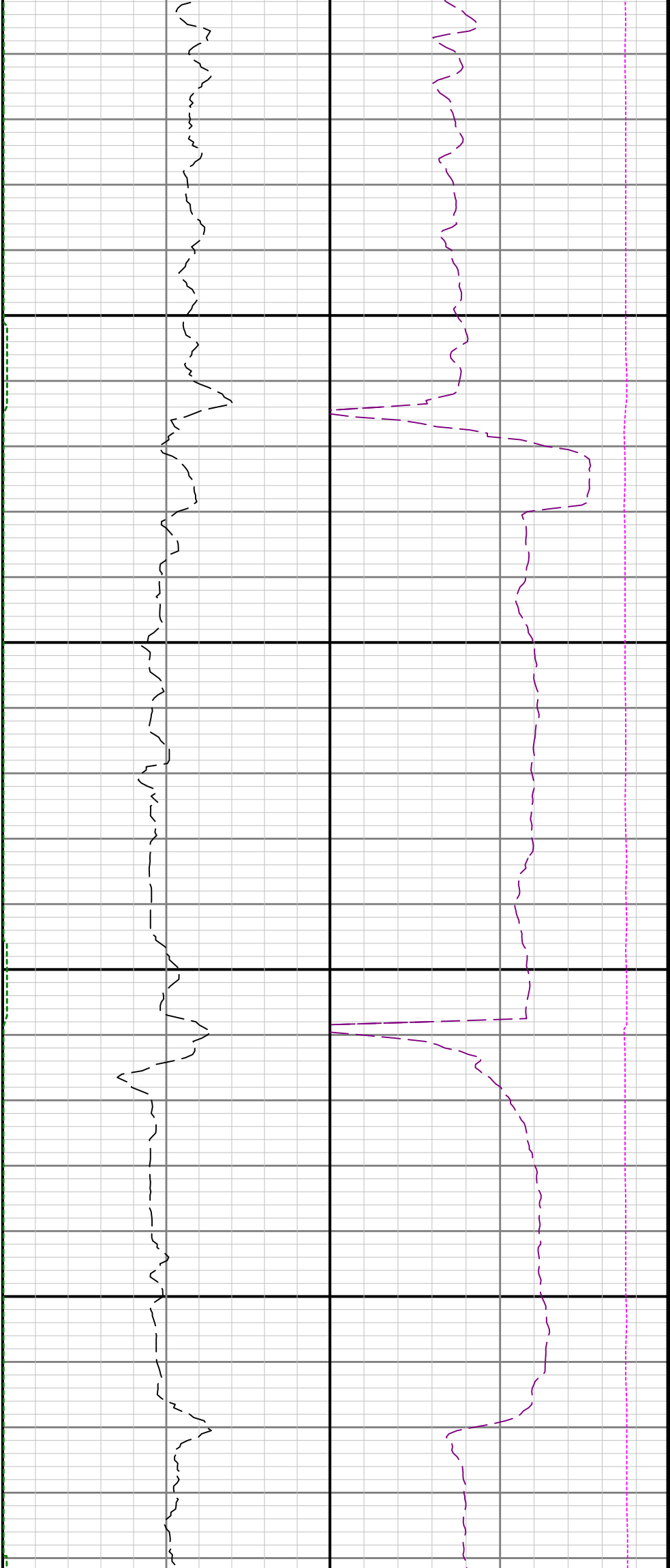


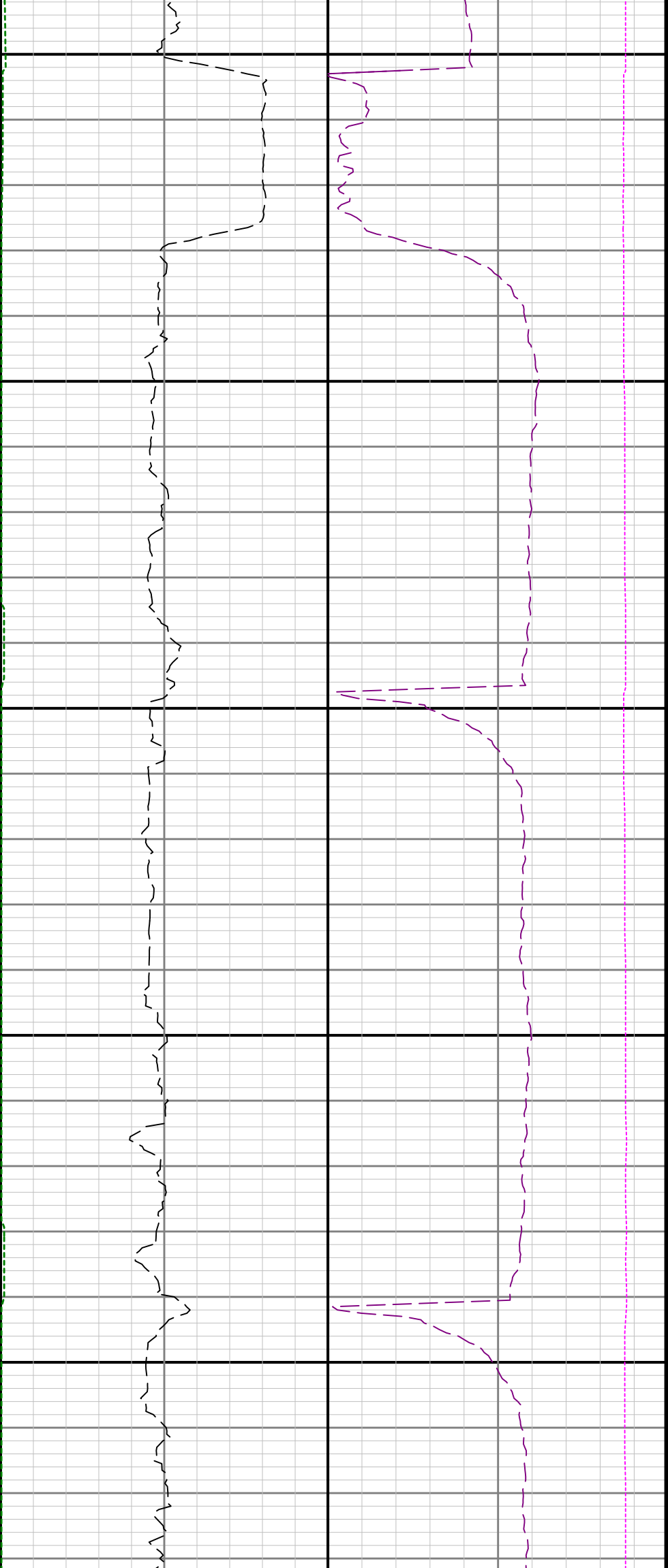
14600

14700



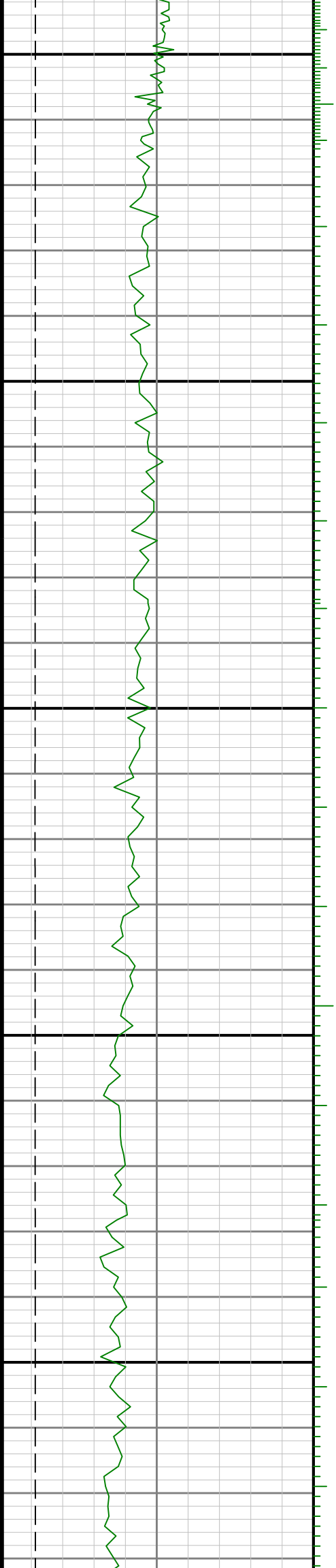


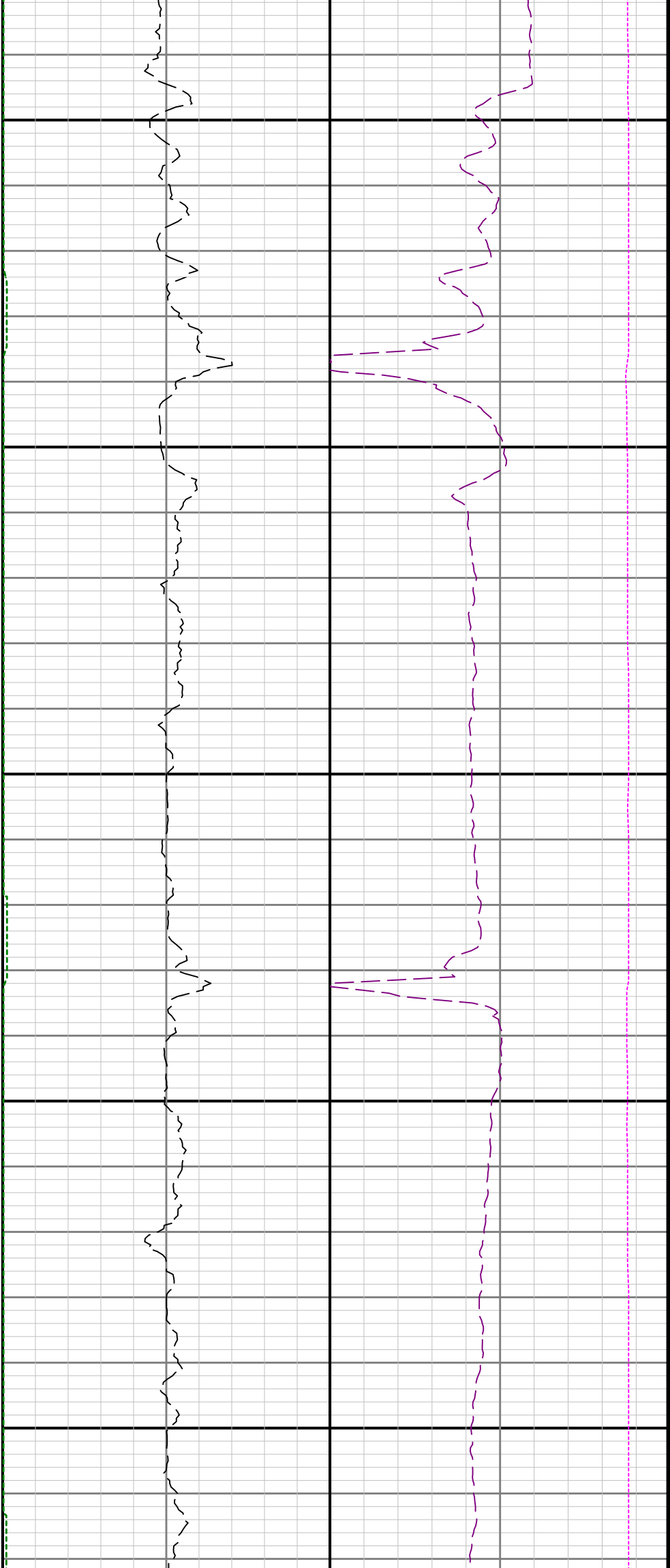




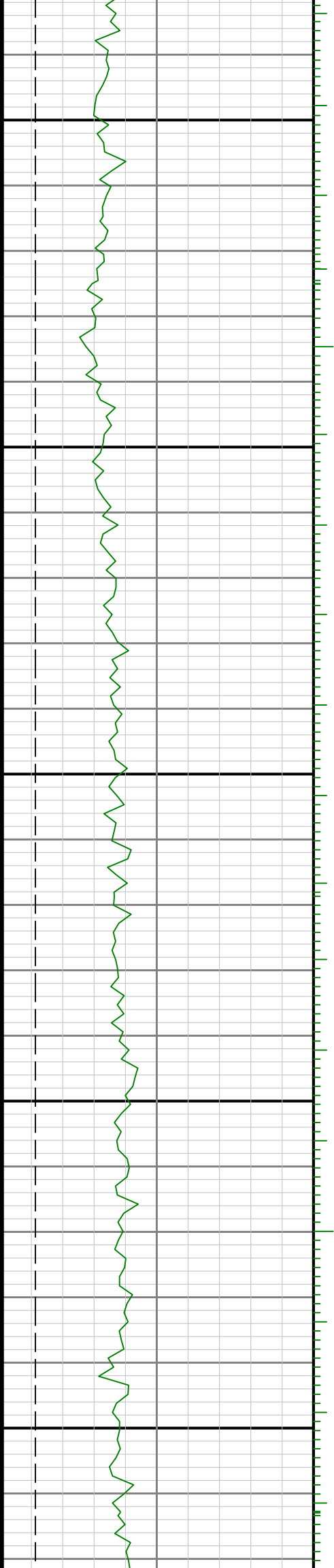
15300

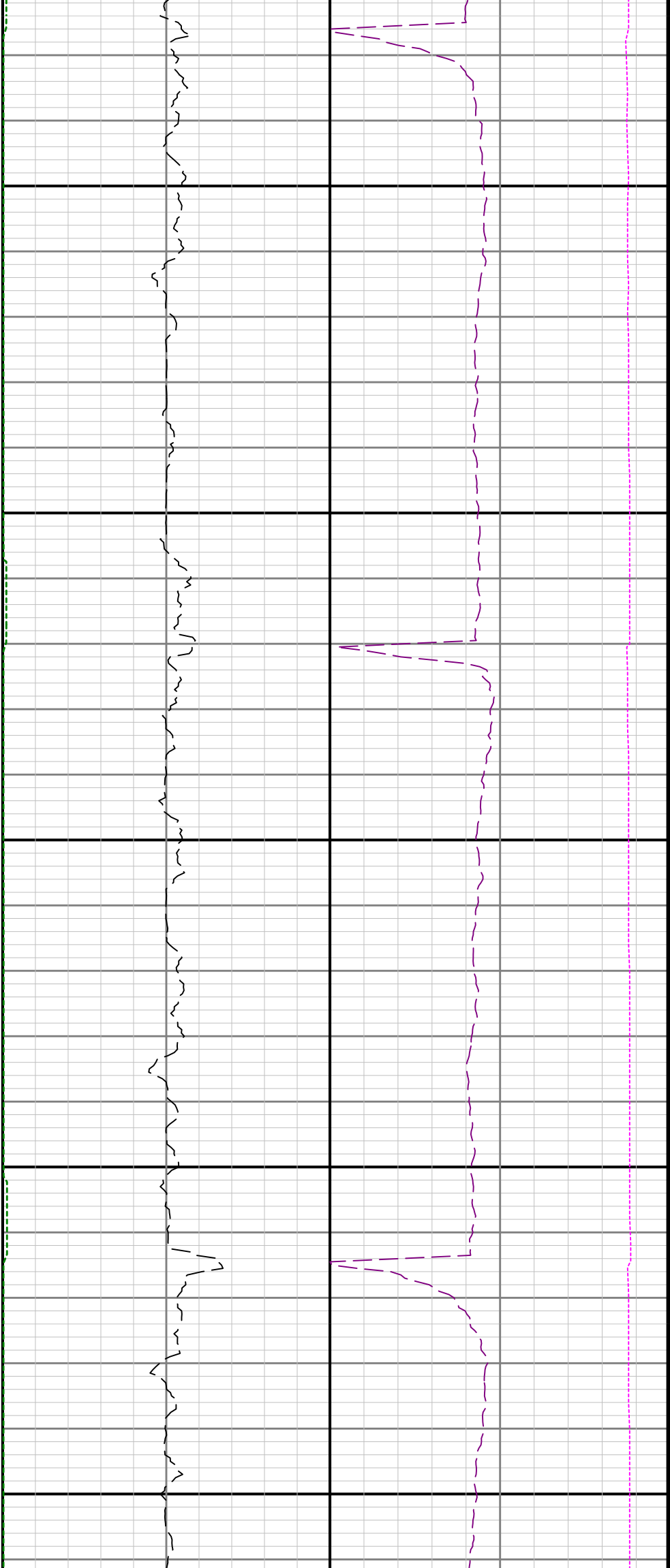
15400





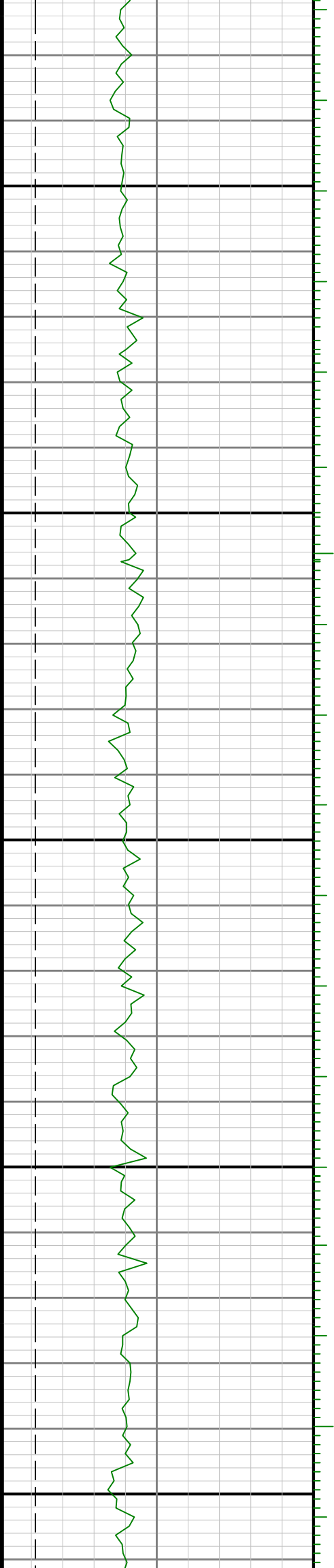
15500 15600 15700



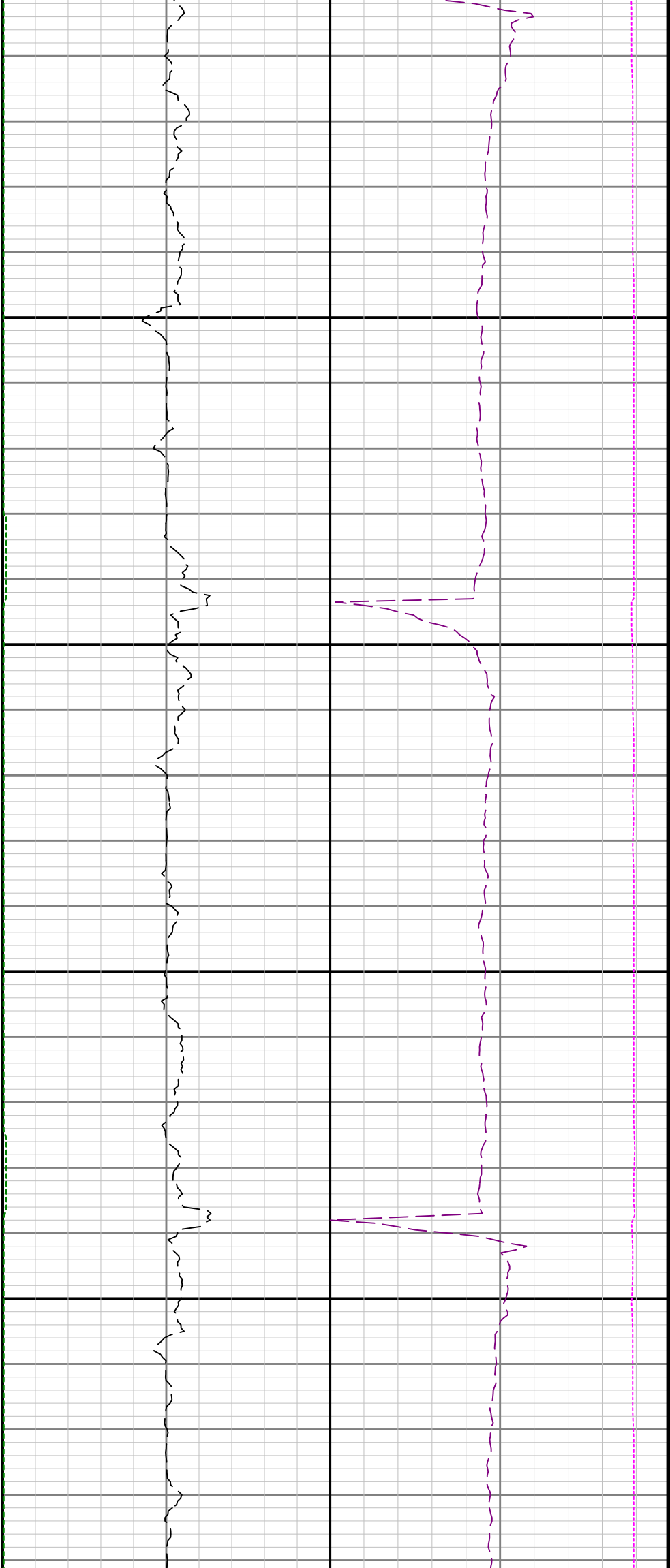


15800

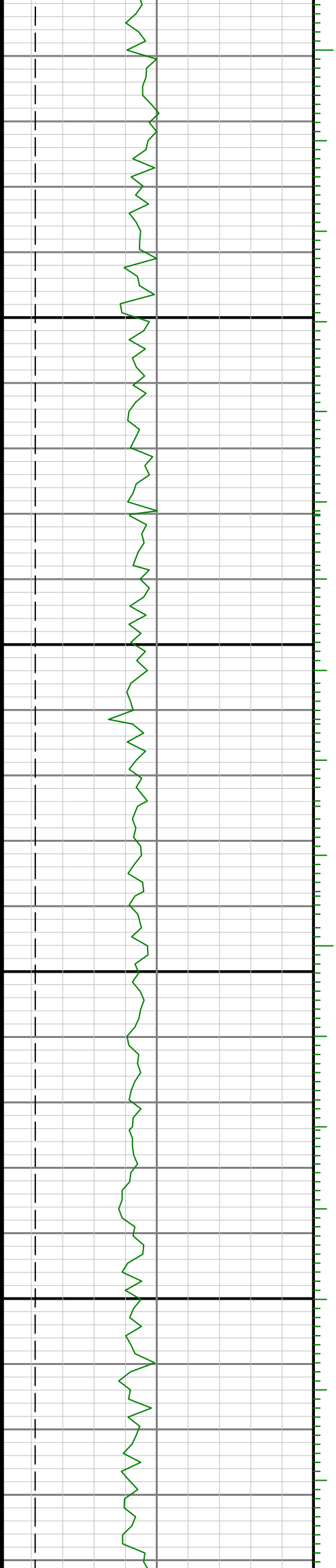
15900

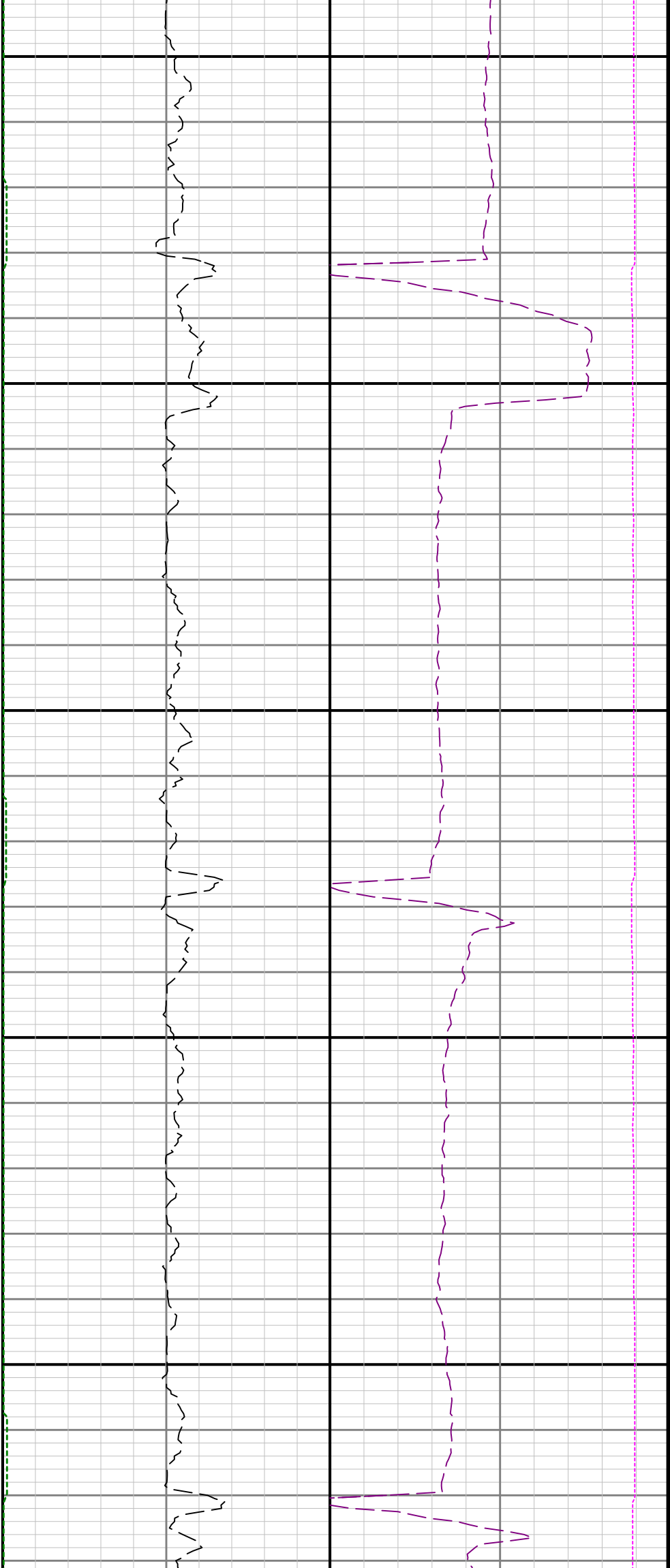






0 16300 16400





16500

16600

