









**LEGEND**

-  RELEASE POINT
-  SOIL SAMPLE LOCATION
-  PROPOSED MONITORING WELL LOCATION - (x10) to a depth of 20'
-  ANTICIPATED GROUND WATER FLOW DIRECTION
-  EXTENT OF EXCAVATION
-  12" OIL PRODUCED WATER PIPELINE
-  16" PIPELINE
-  FENCE LINE

**Figure 2**  
**SITE MAP WITH PROPOSED MONITORING WELLS**

**NOBLE MIDSTREAM, INC.**  
 Harper Pipeline Release  
 NESW Sec. 21, T6N, R64W, 6th PM  
 Weld County, Colorado

Project No. <b>CO21-074</b>	Prepared by	Drawn by <b>TA</b>
Date <b>9/14/21</b>	Reviewed by <b>PH</b>	Filename <b>21074QL</b>

