



**Radial Cement Bond  
Gamma Ray  
Casing Collar Log**

Company Kerr-McGee Oil & Gas Onshore, L.P.  
Well Bake 11-24HZ  
Field Wattenberg  
County Weld  
State Colorado

Company Kerr-McGee Oil & Gas Onshore, L.P.  
Well Bake 11-24HZ  
Field Wattenberg  
County Weld State Colorado

Location: SEC 11 TWP 4N RGE 68W  
API #: 05-123-51414  
Permanent Datum Ground Level Elevation 4993'  
Log Measured From Ground Level 0 FT  
Drilling Measured From Kelly Bushing  
Other Services GR/JB RBP  
Elevation K.B. 5013'  
D.F. ---  
G.L. 4993'


Date	23-OCT-2021				
Run Number	Three				
Depth Driller	17932 FT				
Depth Logger	6713 FT				
Bottom Logged Interval	6699 FT				
Top Log Interval	Surface				
Open Hole Size	7.875"				
Type Fluid	Water				
Density / Viscosity	8.34 lb/gal				
Max. Recorded Temp.	205°F				
Estimated Cement Top	See Log				
Time Well Ready	ROA				
Time Logger on Bottom	07:50				
Equipment Number	HD-0324				
Location	Platteville, CO				
Recorded By	G. Lueck				
Witnessed By	Brandon Hildreth				
Borehole Record					
Run Number	Bit	From	To	Size	To
Tubing Record					
Casing Record	Size (in)	Wgt (lbs/ft)	Grade	Top	Bottom
Surface Casing	9 5/8	36	J-55	Surface	1913 FT
Intermediate #1	5 1/2	17	P110	Surface	17921 FT
Intermediate #2					
Liner					

<<< Fold Here >>>

All interpretations are opinions based on inferences from electrical or other measurements and we cannot and do not guarantee the accuracy or correctness of any interpretation, and we shall not, except in the case of gross or willful negligence on our part, be liable or responsible for any loss, costs, damages, or expenses incurred or sustained by anyone resulting from any interpretation made by any of our officers, agents or employees. These interpretations are also subject to our general terms and conditions set out in our current Price Schedule.

**Comments**

Log ran as per customer request  
Depth referenced to Casing Tally reported Marker Joint at 6670 FT  
Adjusted -12 FT to correlate with Marker Joint  
Gauge Ring/Junk Basket ran to 7150 FT  
Retrieveable Bridge Plug Set at 6725 FT  
Log ran with 2800 PSI Surface Induced Pressure  
Logging tools were clean and free of debris upon completion of operations  
  
Thank you for choosing Reliance Oilfield Services, LLC!!

Sensor	Offset (ft)	Schematic	Description	Length (ft)	O.D. (in)	Weight (lb)
			Titan CHD-14375 GO Titan 1-7/16" Assembled Electric Cable Head with 1" Fishing Neck	1.03	1.44	3.60

Tool Name	Start Depth (ft)	End Depth (ft)	Length (ft)	Weight (lb)	O.D. (in)
TEMP	14.16				
SO BS CENT-2750-4500 Slip Over 2-3/4" I.D. for 4-1/2" O.D. Casing Bow Spring Centralizer			1.33	3.25	10.00
Probe Radii-2750 RBT (071220) Probe 2-3/4" Radial Cement Bond Tool with Integral Temperature Sub			9.39	2.75	105.00
WVFS8	11.93				
WVFS7	11.93				
WVFS6	11.93				
WVFS5	11.93				
WVFS4	11.93				
WVFS3	11.93				
WVFS2	11.93				
WVFS1	11.93				
WVFCAL	11.93				
WVF3FT	11.93				
WVF5FT	10.93				
CCL\$2	6.80				
CCL\$1	6.80				
GR	5.46				
SO BS CENT-2750-4500 Slip Over 2-3/4" I.D. for 4-1/2" O.D. Casing Bow Spring Centralizer			1.33	3.25	10.00
Probe GR-CCL-2750 6PB (FW1810-001) Probe 2-3/4" rev.1 Digital Scintillation Gamma Ray/CCL Combined with 6 Pin Bottom for CNT			4.80	2.75	55.00
Probe CENT-2750 Probe 2-3/4" Electric Inline Bowspring Centralizer			2.88	2.75	20.00
LOCTIM	0.00				
UTCTIM	0.00				

Dataset: 0512351414\_oxy\_bake 11-24hz\_rbl\_10-23-21.db: field/well/main/pass4.5  
 Total length: 18.10 ft  
 Total weight: 203.60 lb  
 O.D.: 3.25 in

### Calibration Report

Database File c:\programdata\warrior\data\oxy\0512351414\_oxy\_bake 11-24hz\_rbl\_10-23-21\0512351414\_oxy\_bake 11  
 Dataset Pathname main/pass4.5

### Gamma Ray Calibration Report

Serial Number: FW1810-001  
 Tool Model: 2750 6PB  
 Performed: Mon Oct 19 14:19:51 2020

Calibrator Value: 637.0                      GAPI

Background Reading: 100.1                      cps  
 Calibrator Reading: 1264.5                      cps

Sensitivity: 0.5471                              GAPI/cps

### Segmented Cement Bond Log Calibration Report

Serial Number: 071220  
 Tool Model: 2750 RBT

Calibration Casing Diameter: 5.500                      in  
 Calibration Depth: 2.128                              ft

Master Calibration, performed (Derived):

	Raw (v)		Calibrated (mv)		Results	
	Zero	Cal	Zero	Cal	Gain	Offset
3'	0.014	0.593	0.800	71.921	122.880	-0.905
CAL	0.654	0.655				
5'	0.010	0.523	0.800	71.921	138.535	-0.591
SUM						
S1	0.017	0.572	0.000	100.000	180.061	-2.991
S2	0.012	0.553	0.000	100.000	184.959	-2.299
S3	0.015	0.562	0.000	100.000	182.909	-2.704
S4	0.015	0.593	0.000	100.000	172.996	-2.562
S5	0.014	0.622	0.000	100.000	164.456	-2.226
S6	0.014	0.642	0.000	100.000	159.225	-2.181
S7	0.013	0.638	0.000	100.000	160.123	-2.095
S8	0.013	0.601	0.000	100.000	169.942	-2.204

Air Zero Calibration, performed Fri Oct 15 12:32:36 2021:

	Raw (v)		Calibrated (v)		Results	
	Zero		Zero		Offset	
3'	0.005		0.000			-0.000
5'	0.009		0.000			-0.000
SUM						
S1	0.009		0.000			0.001
S2	0.006		0.000			0.001
S3	0.006		0.000			0.000
S4	0.005		0.000			0.000
S5	0.006		0.000			0.000
S6	0.006		0.000			0.001
S7	0.006		0.000			0.000
S8	0.006		0.000			-0.000

### Temperature Calibration Report

Serial Number: 071220  
 Tool Model: 2750 RBT

Tool Model: 2750 RBT  
 Performed: Mon Oct 19 14:19:51 2020

	Reference	Reading
Low Reference:	100.00 degF	109.43 degF
High Reference:	350.00 degF	405.87 degF
Gain:	0.84	
Offset:	7.72	
Delta Spacing	1	




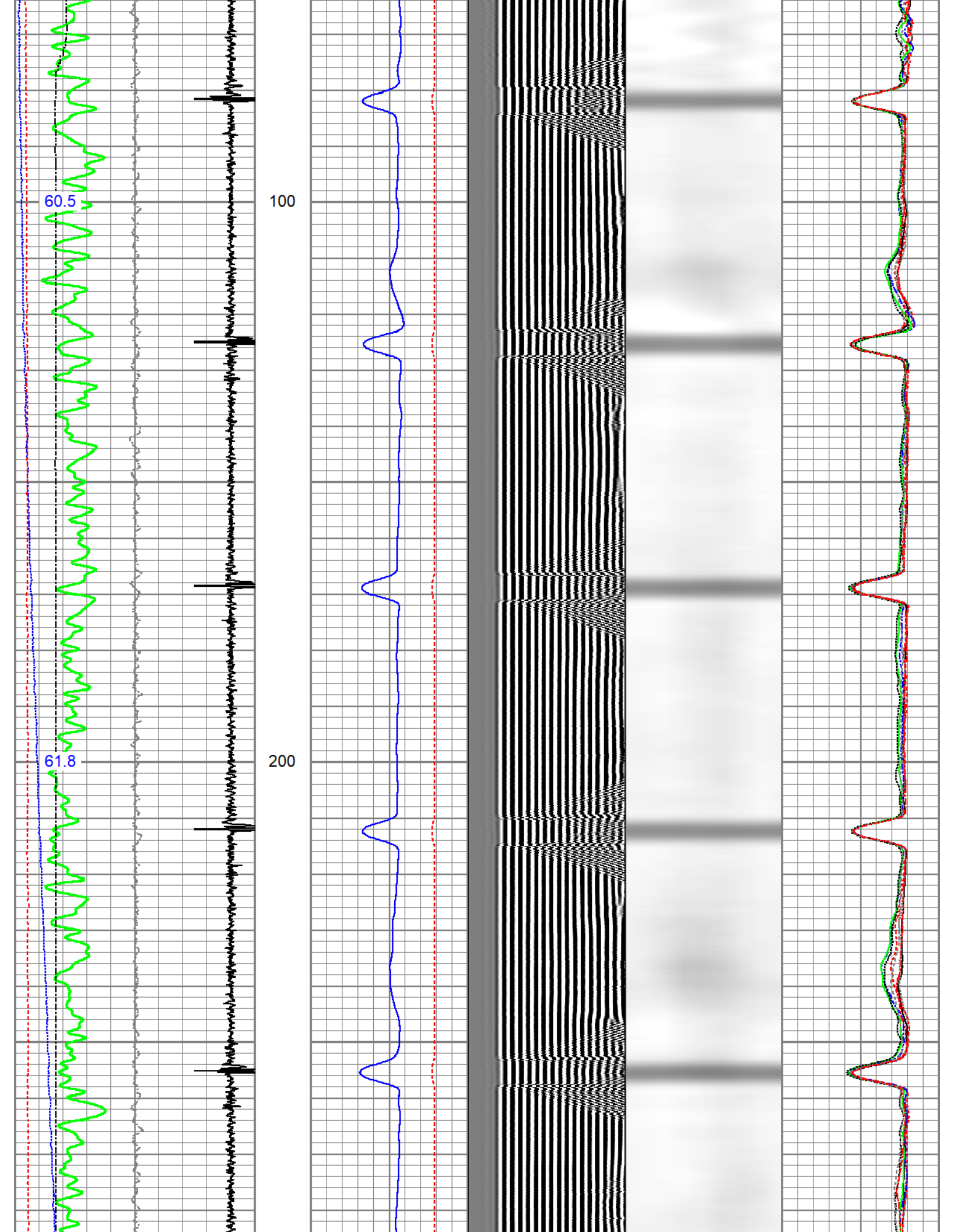
## Main Pass

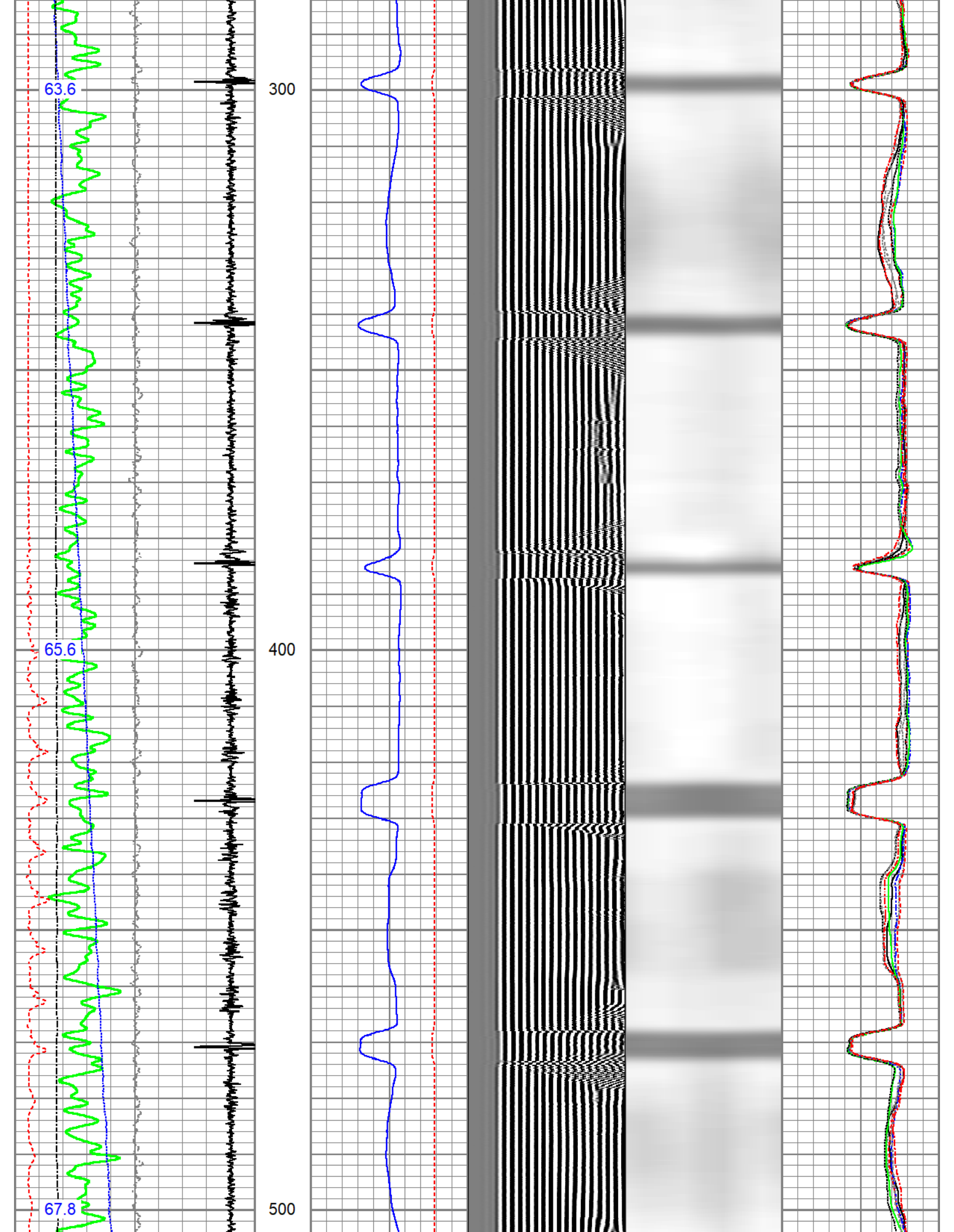
Recorded With 2800 PSI Surface Induced Pressure

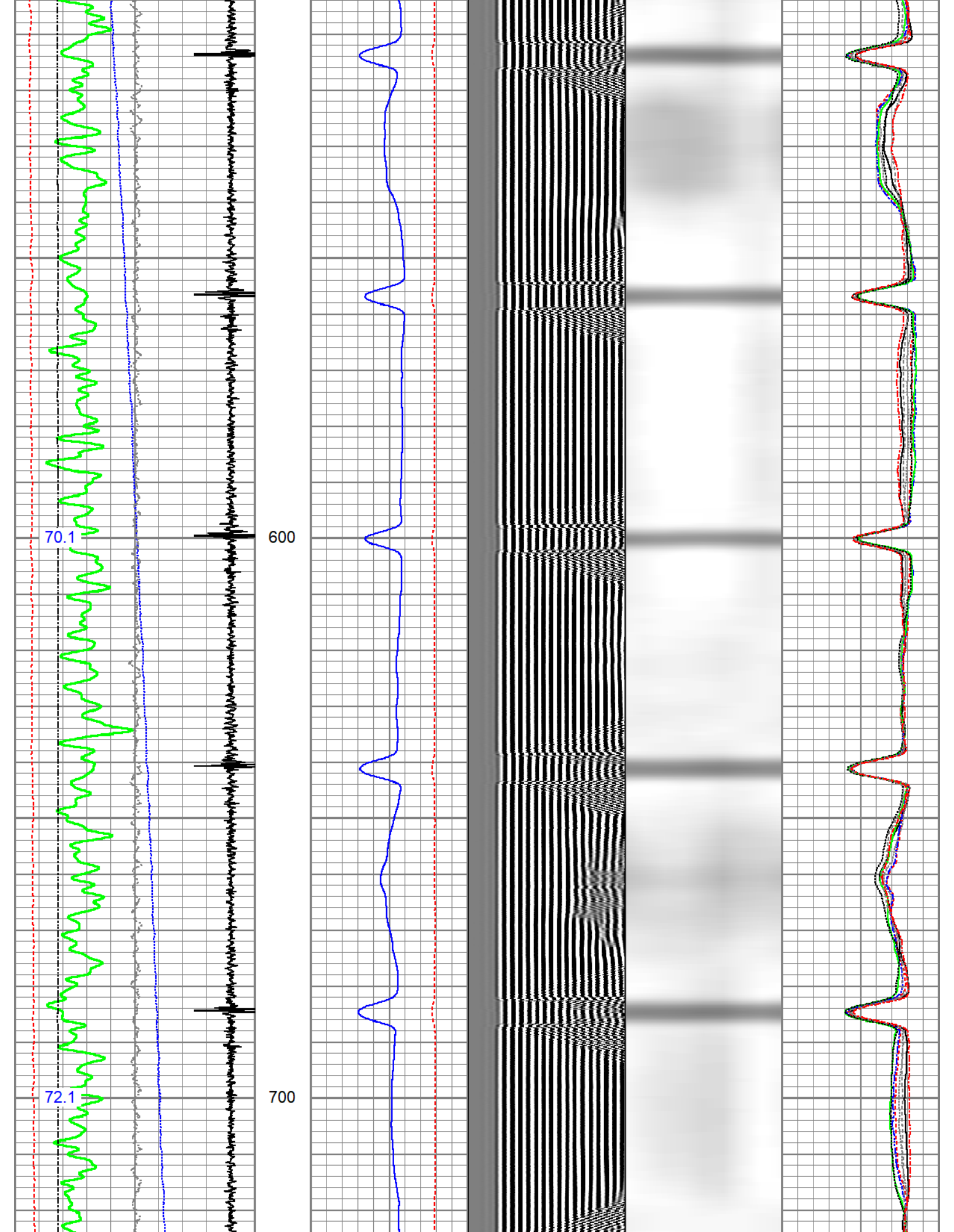
Database File	oxy\0512351414_oxy_bake 11-24hz_rbl_10-23-21\0512351414_oxy_bake 11-24hz_rbl_10-23-21.db
Dataset Pathname	main/pass4.5
Presentation Format	edge_rbl
Dataset Creation	Mon Oct 25 09:57:44 2021
Charted by	Depth in Feet scaled 1:240

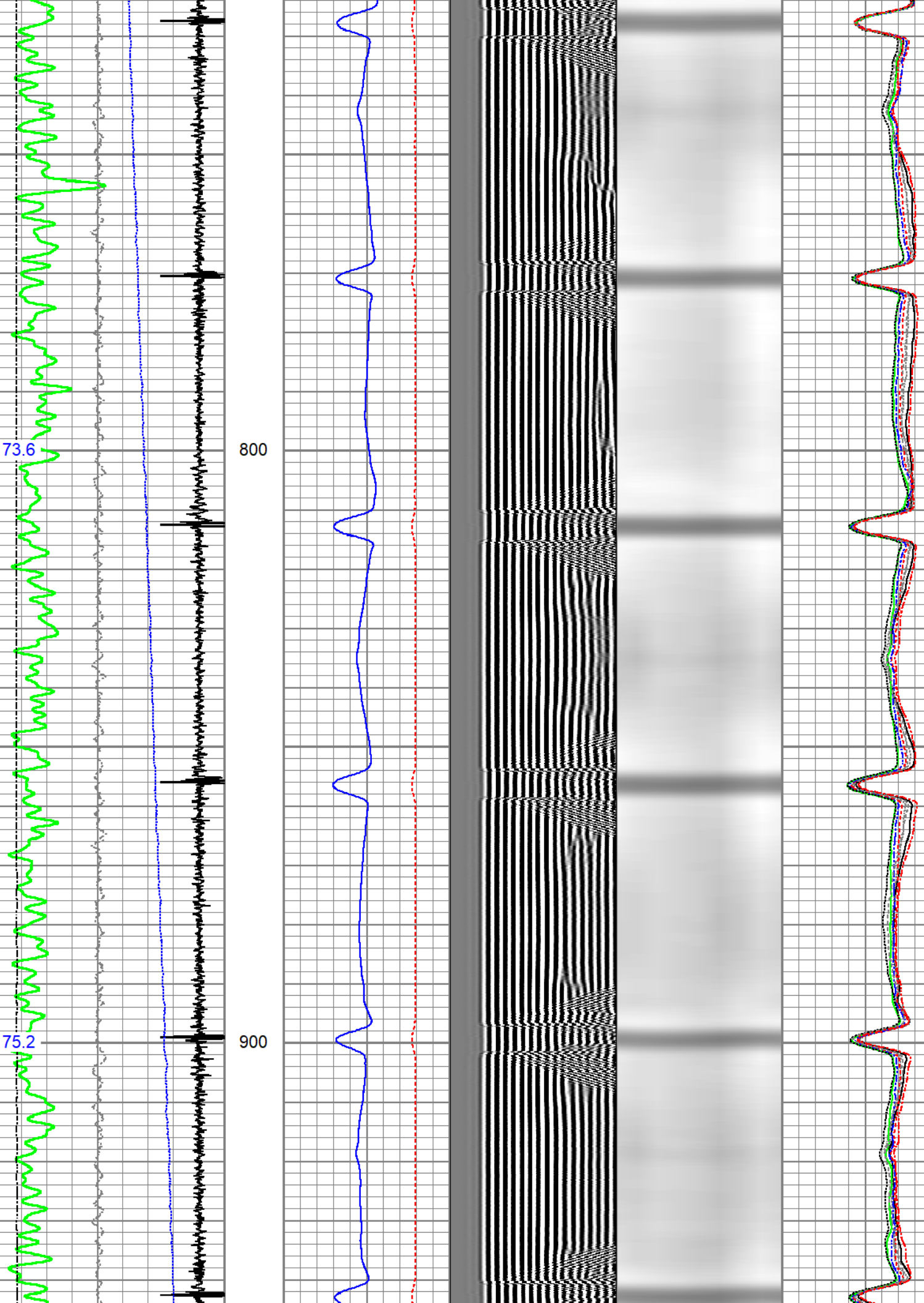
0	Gamma Ray (GAPI)	120	3' Amplitude	0	5' Variable Density	Sector Map	0	AMP S1	100
9	Casing Collar Locator	-1	(mV)	100	200		0	AMP S2	100
0	Temperature (degF)	20	3' Amplitude x 5	0			0	AMP S3	100
-150	Line Speed (ft/min)	150	(mV)	20			0	AMP S4	100
0	Line Tension (lb)	2000	3' Travel Time	0			0	AMP S5	100
	Differential Temperature		(usec)	150			0	AMP S6	100
-2	(degF)	2					0	AMP S7	100
	Temperature						0	AMP S8	100
	(degF)								

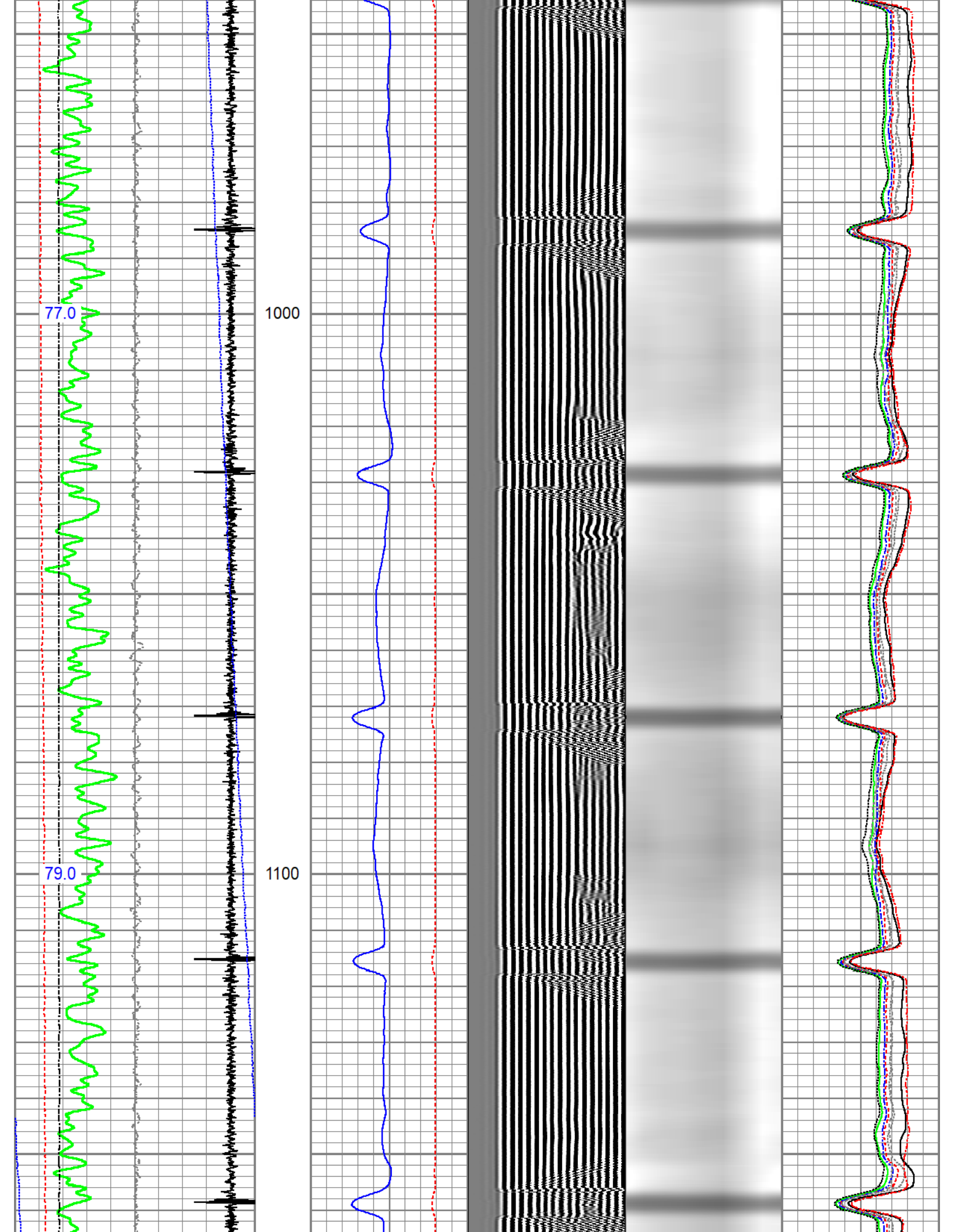


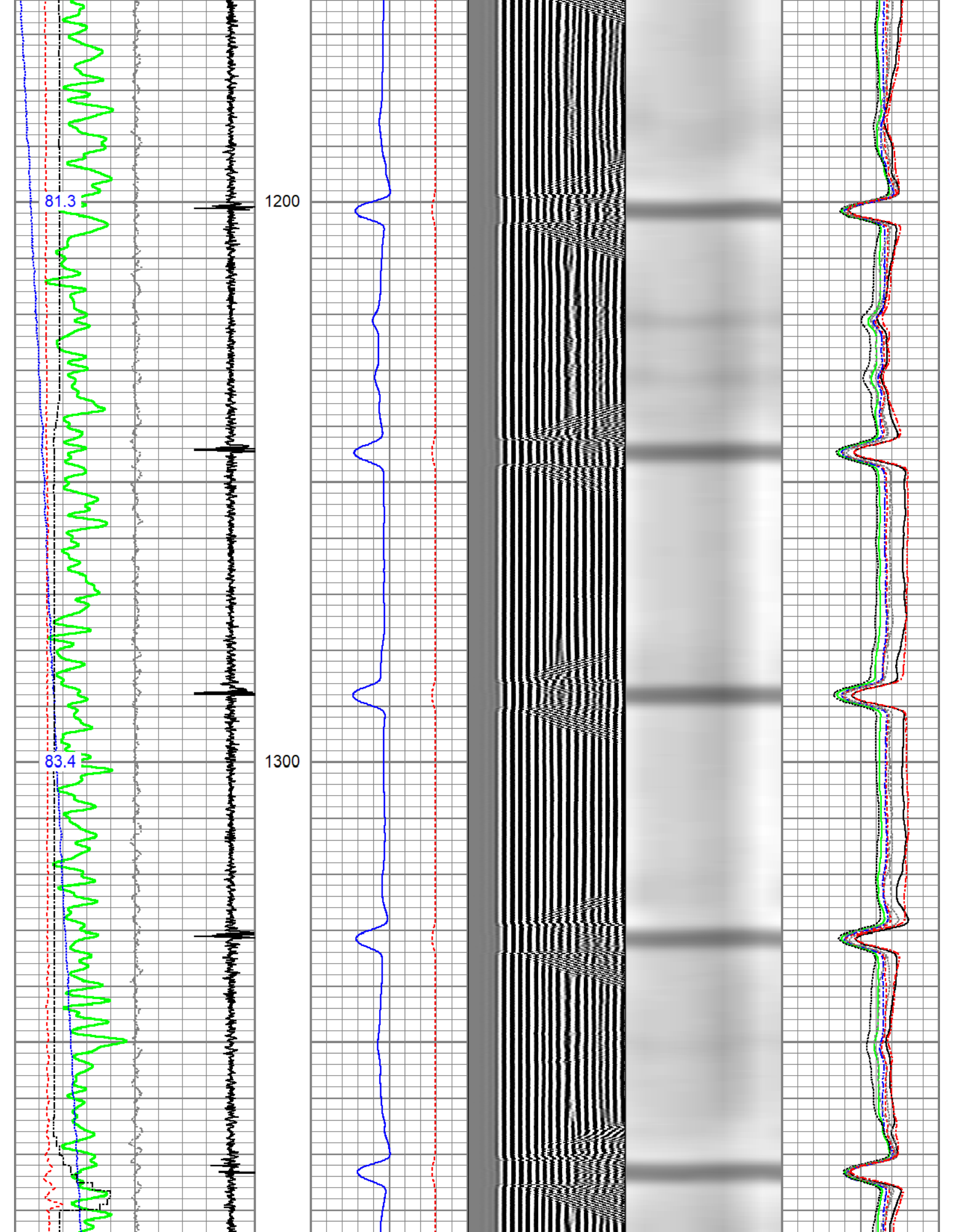


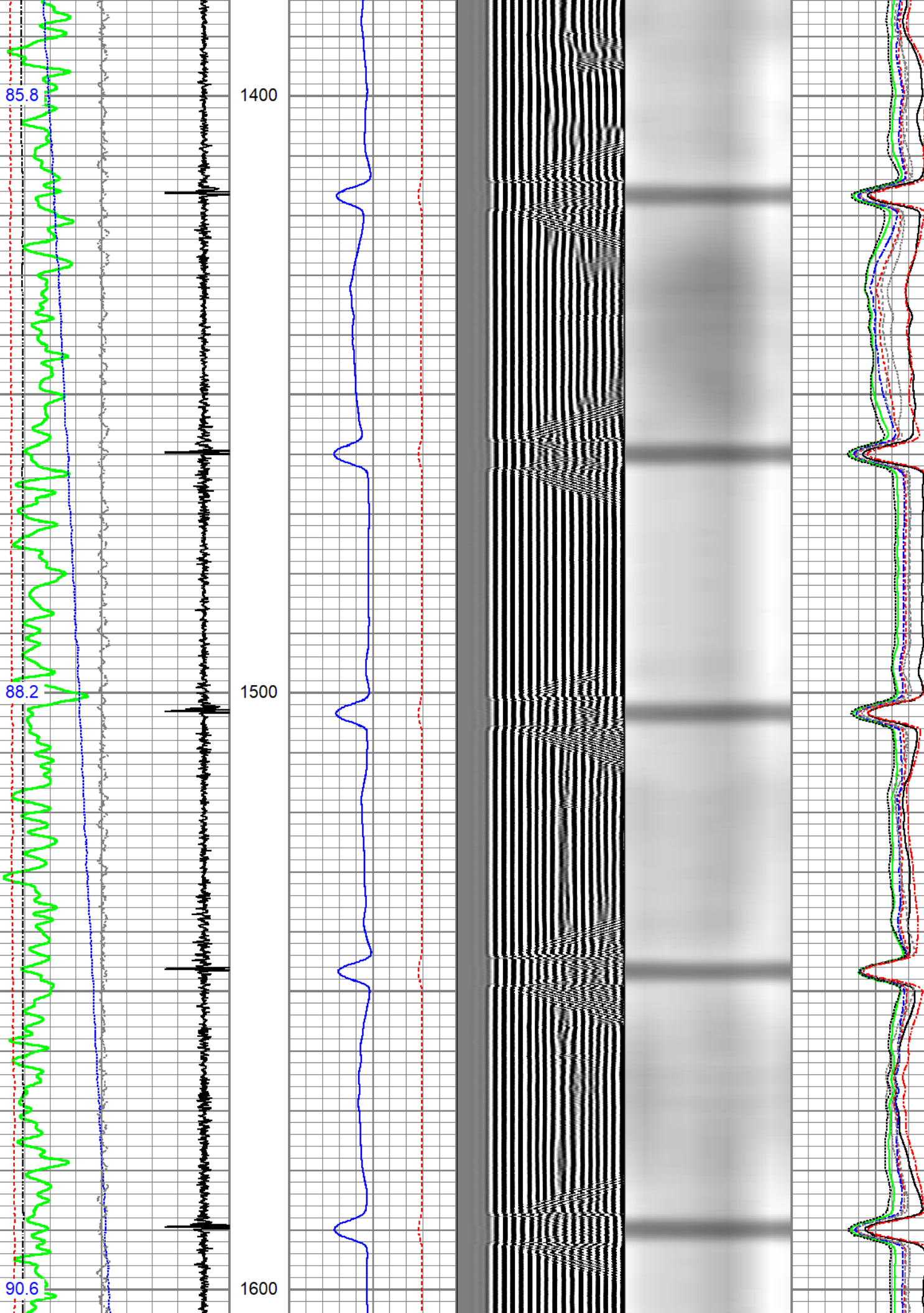


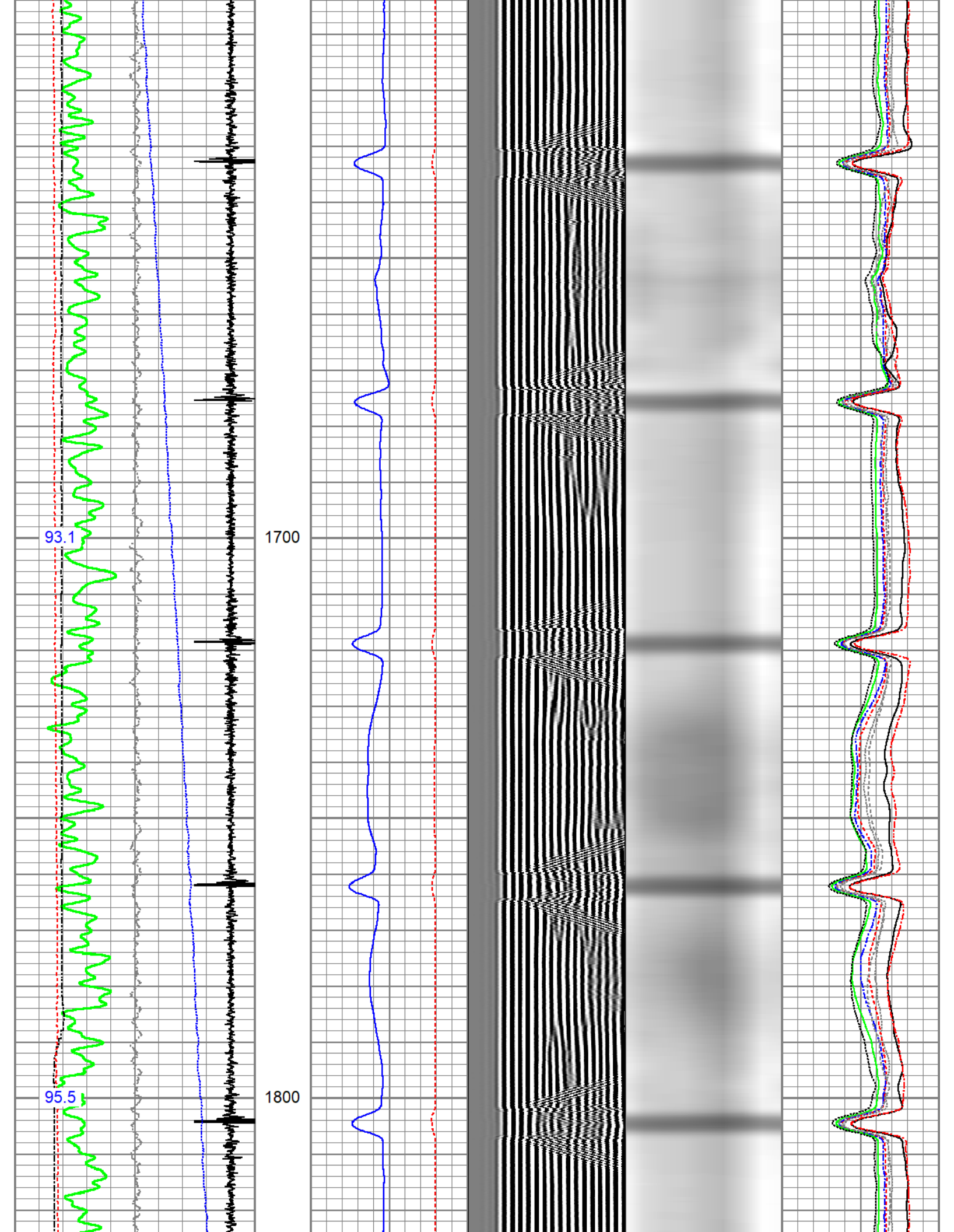


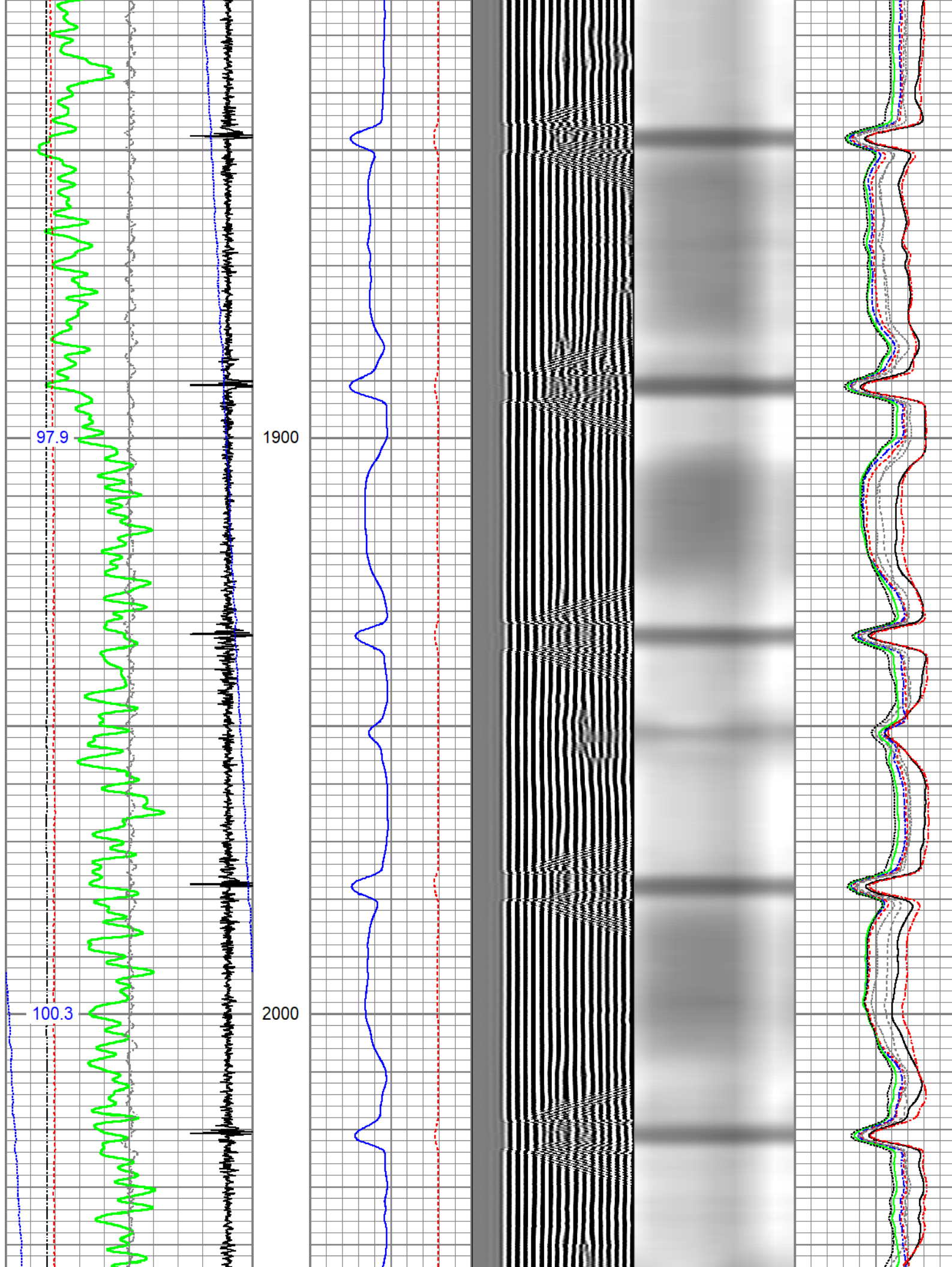


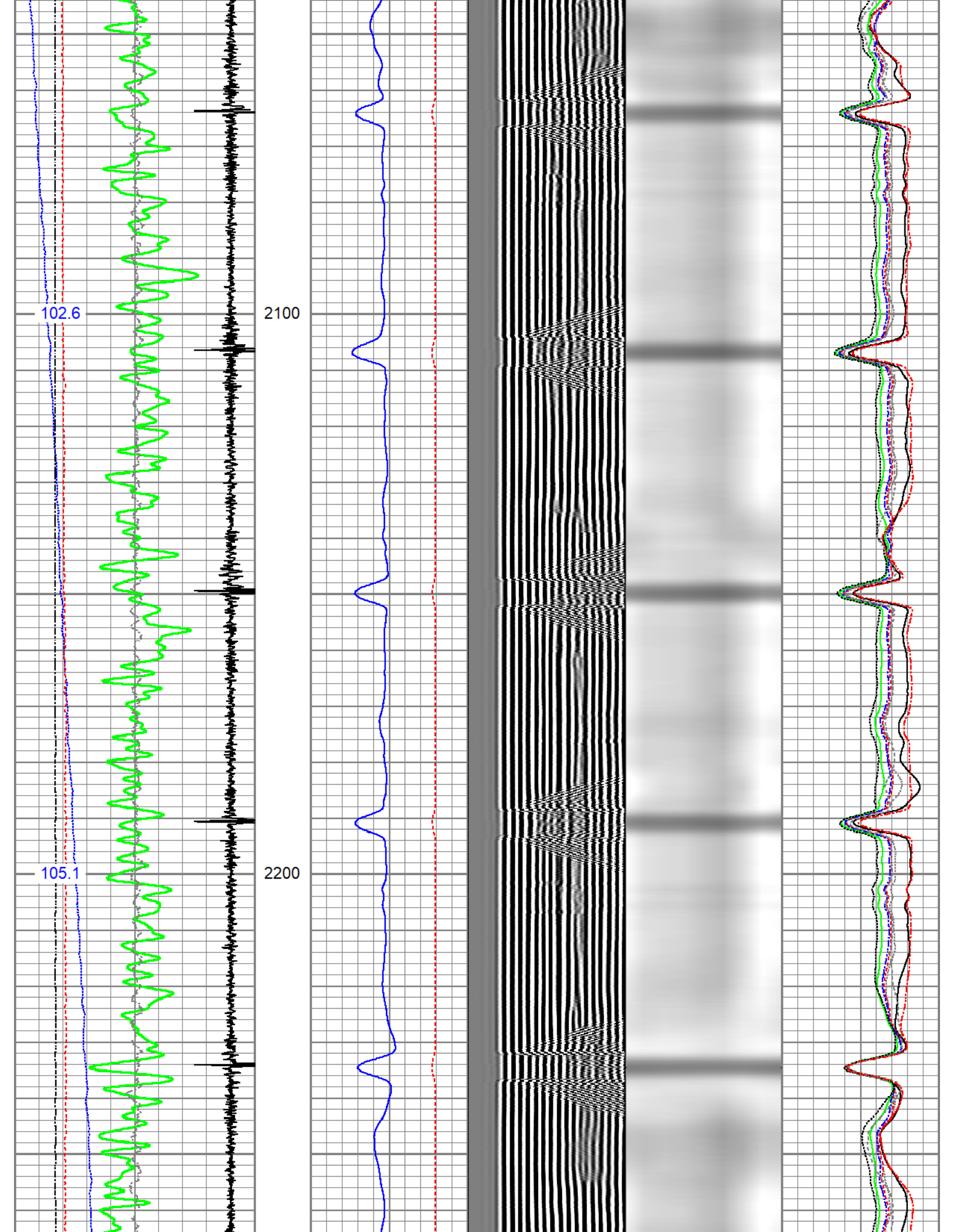












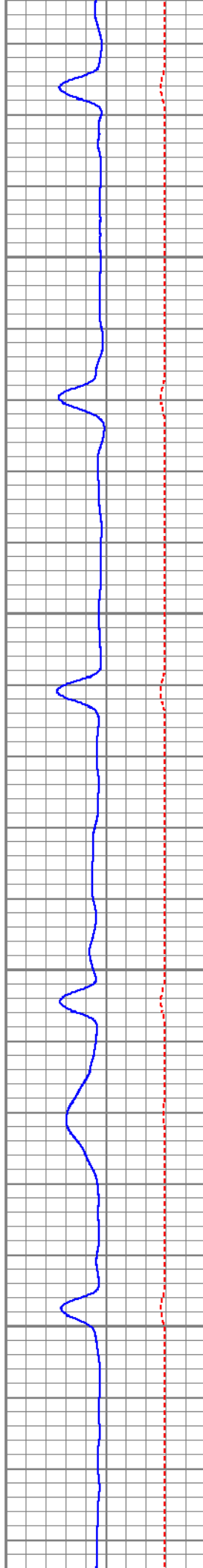
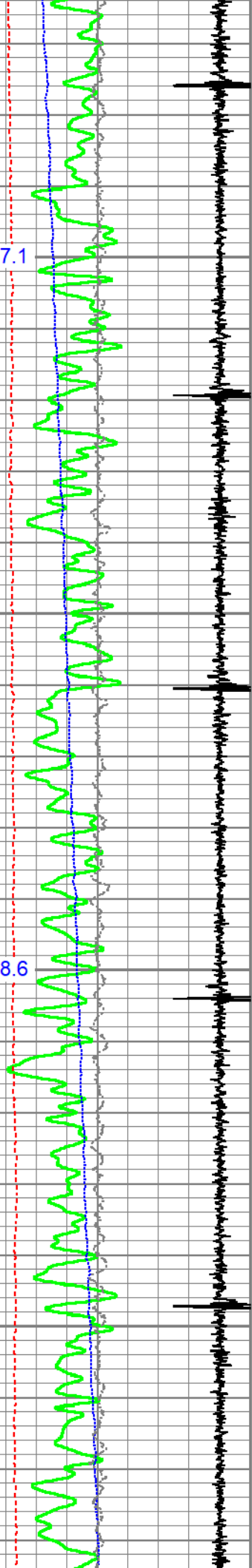


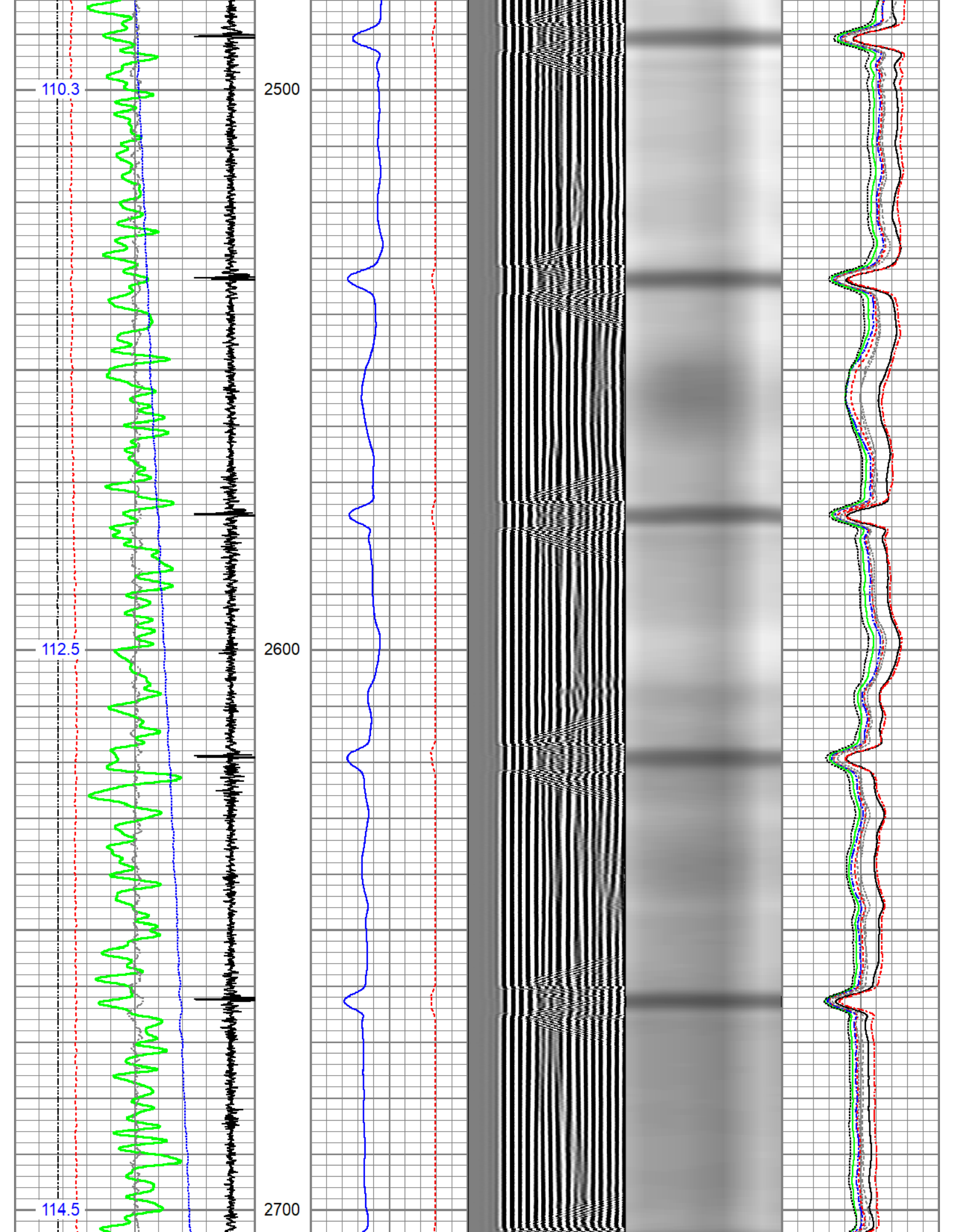
107.1

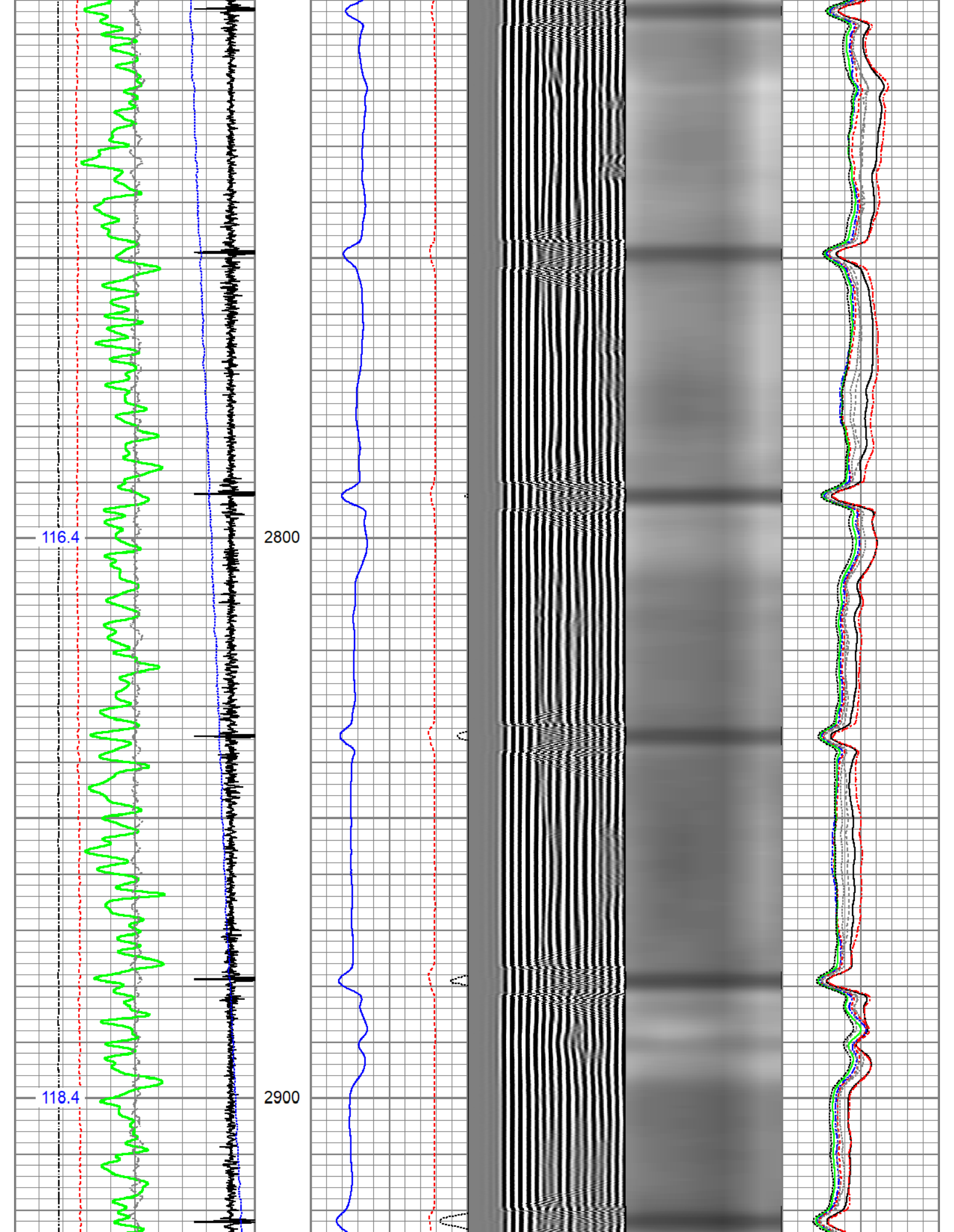
2300

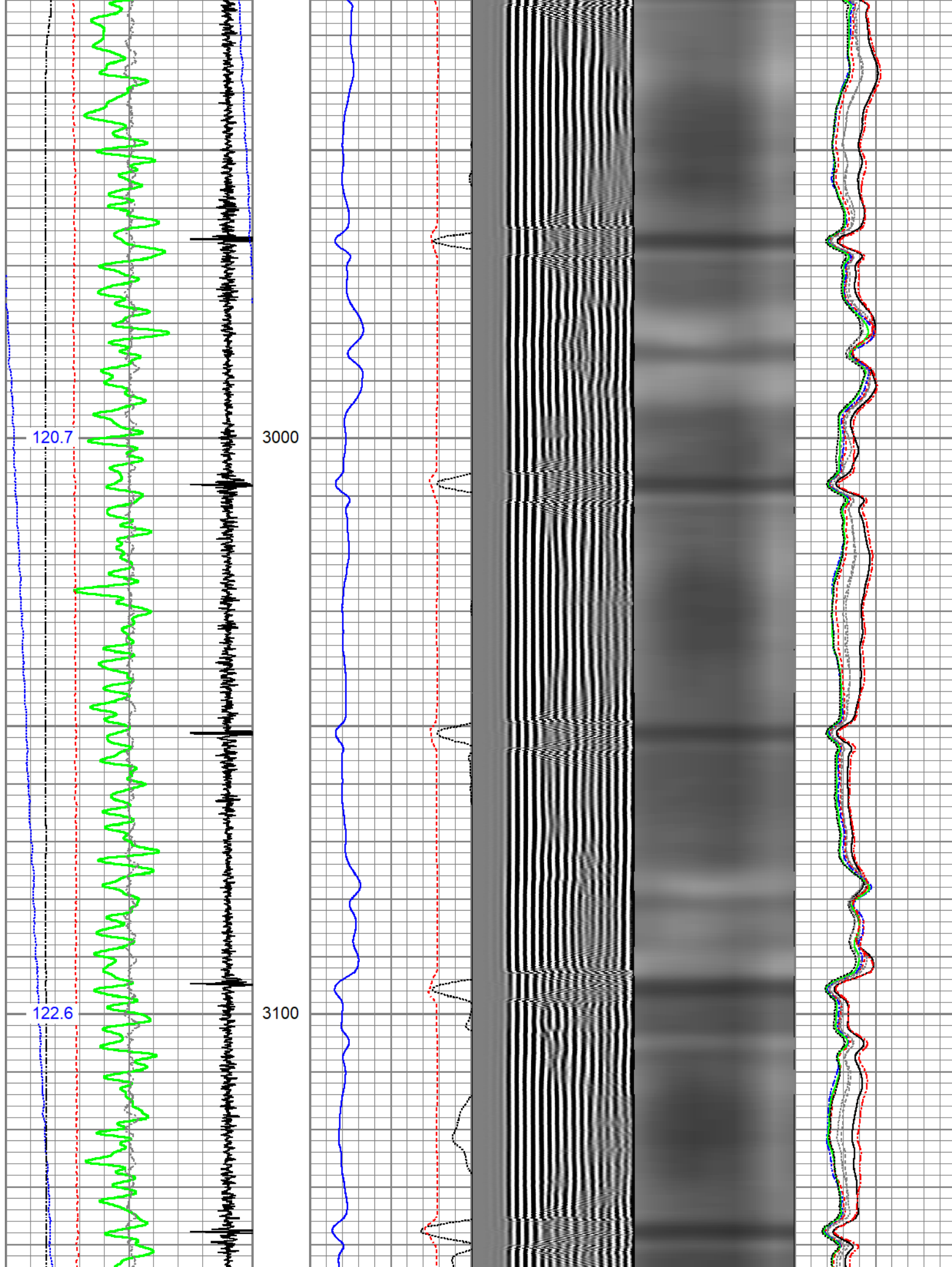
108.6

2400







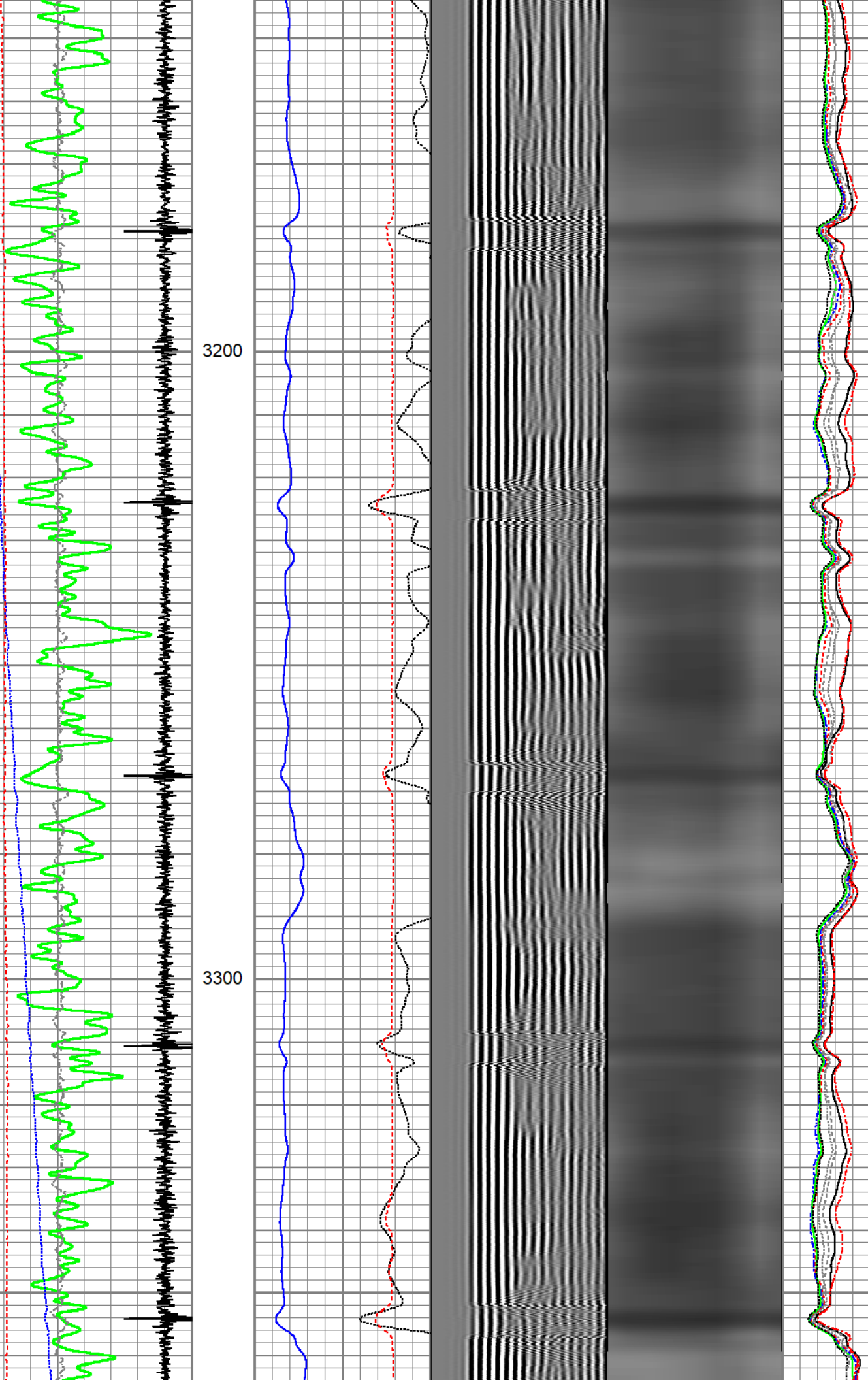


125.0

127.6

3200

3300

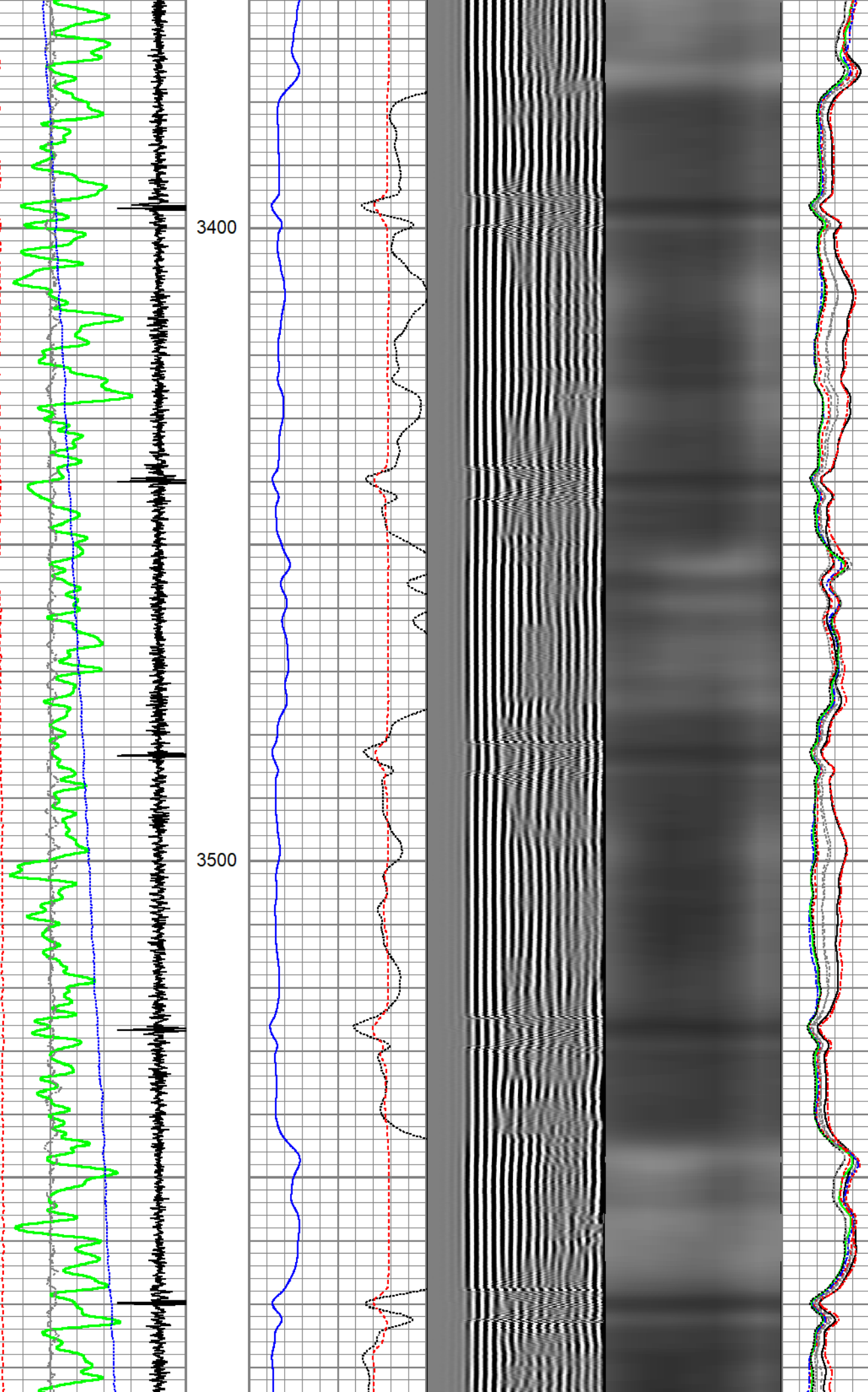



130.4

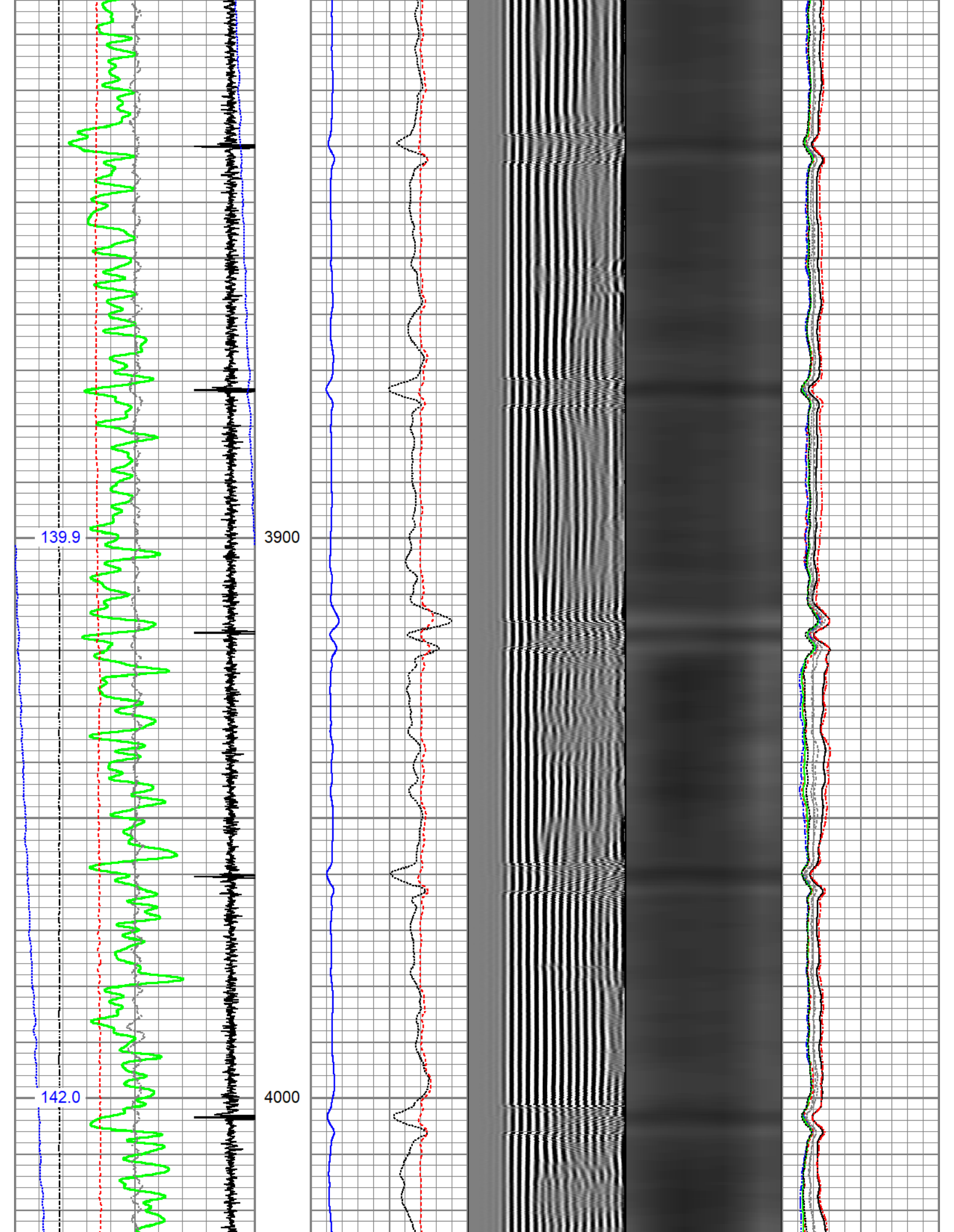
132.8

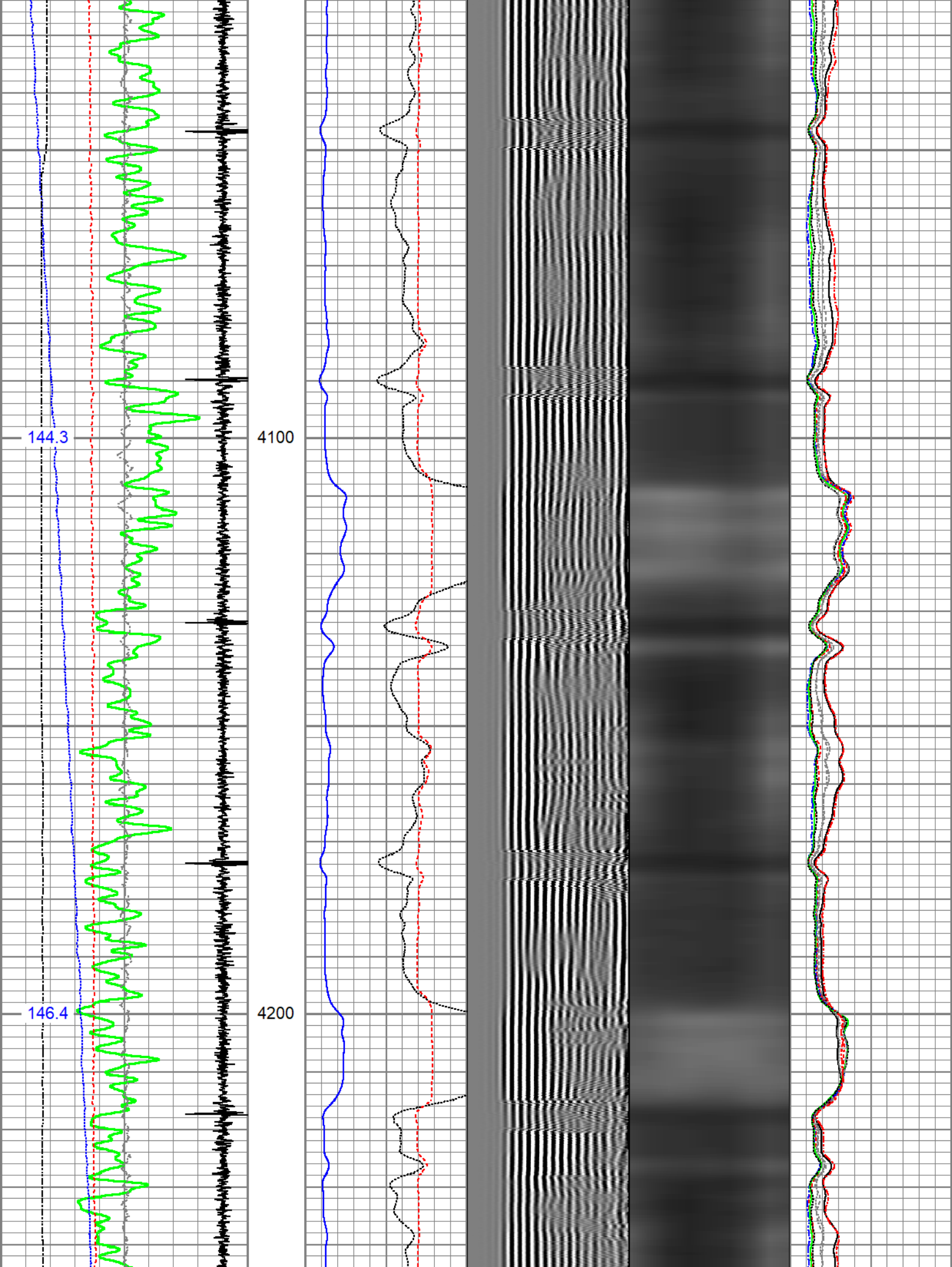
3400

3500







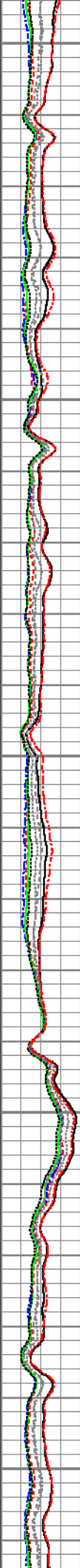

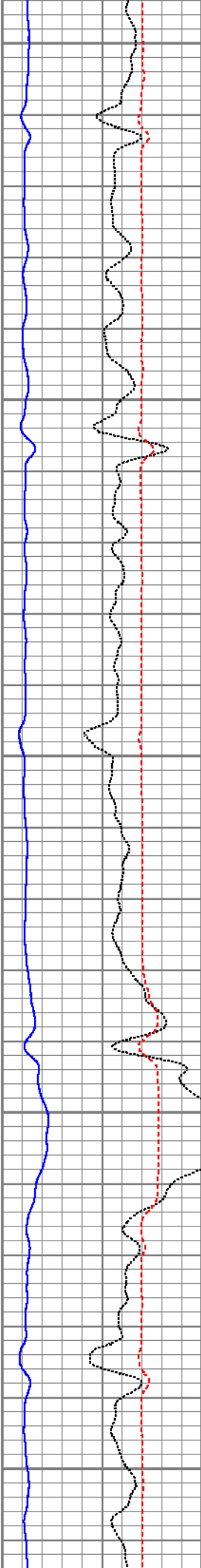
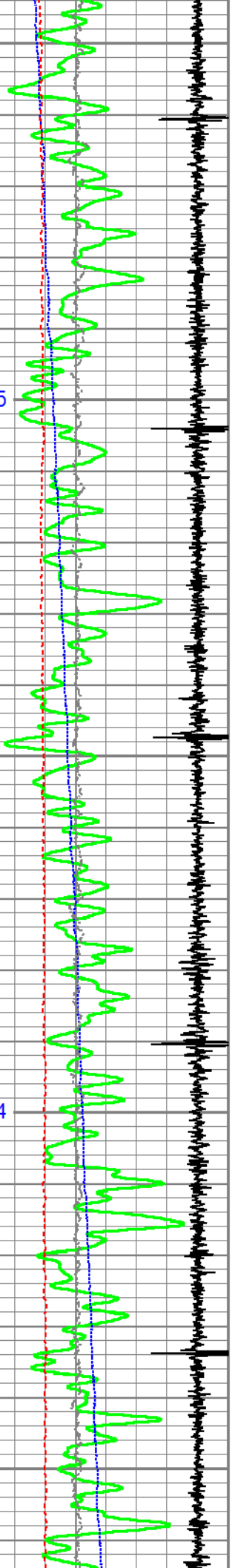


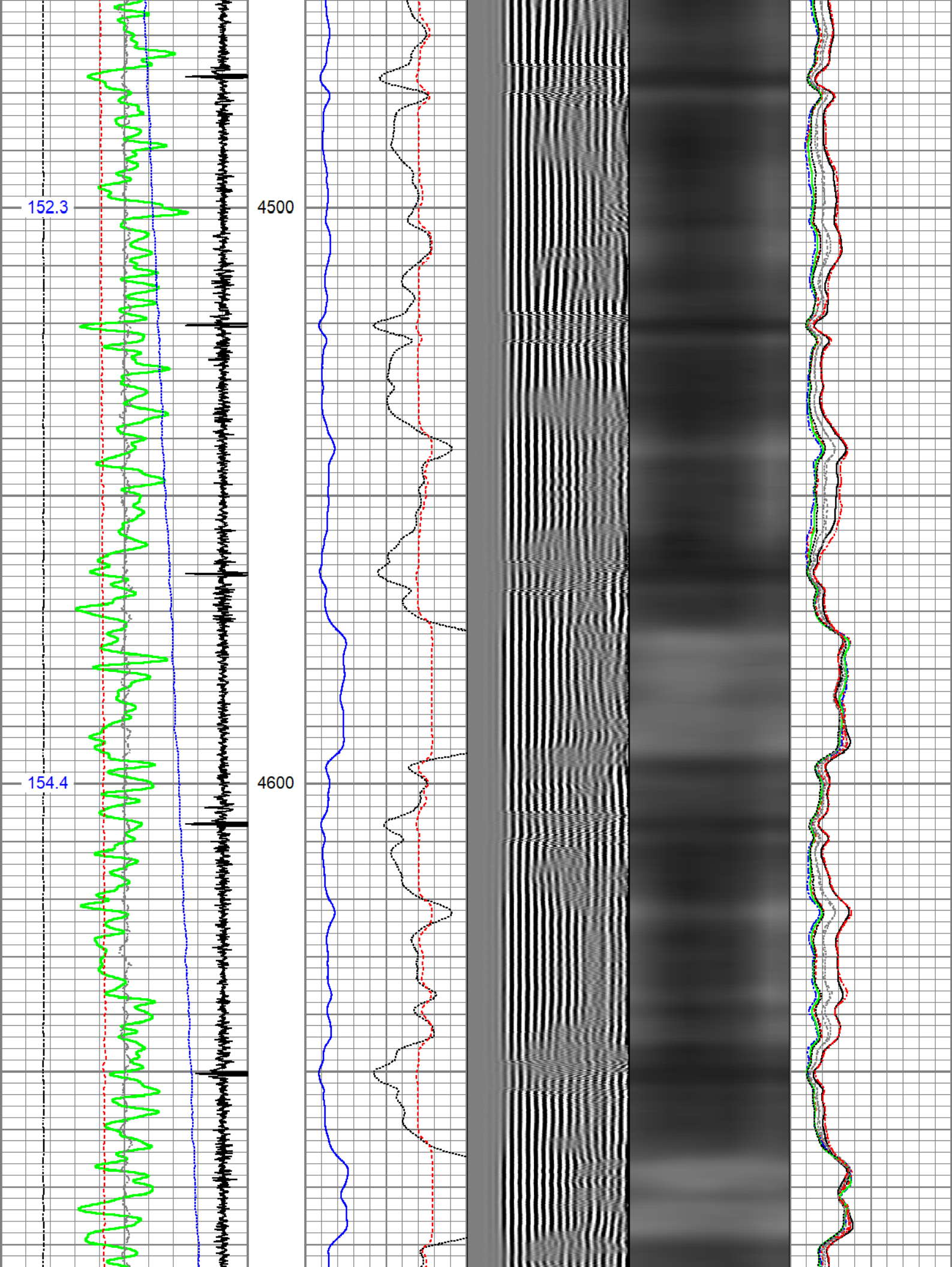
148.5

150.4

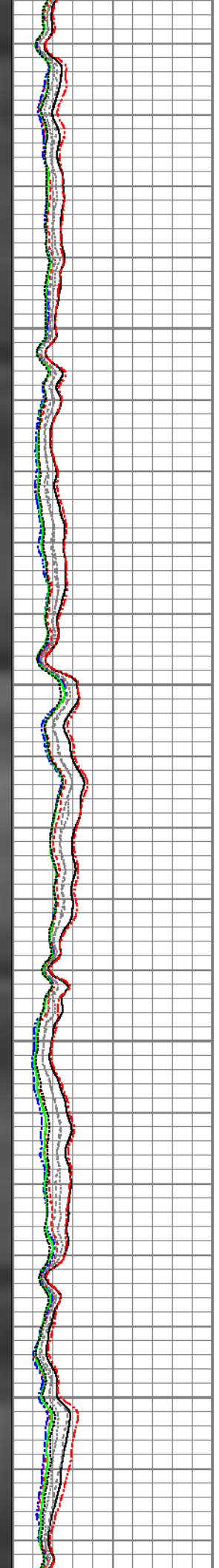


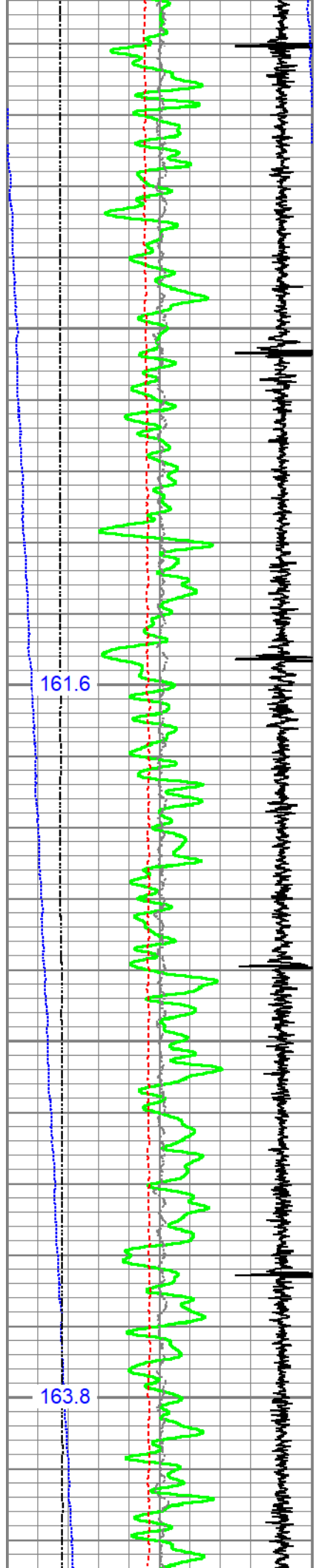
4300

4400









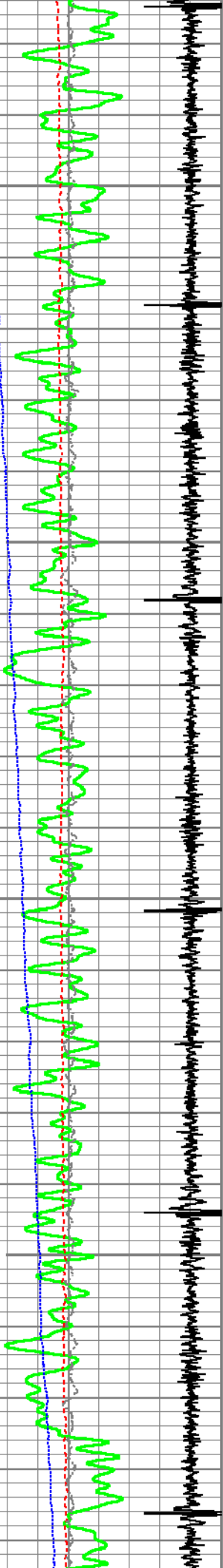


166.0

168.1

5200

5300

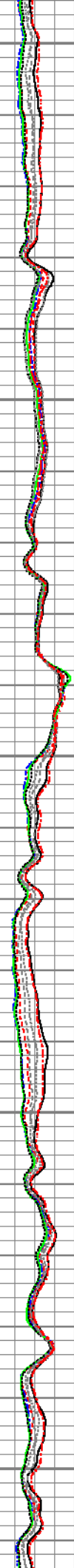

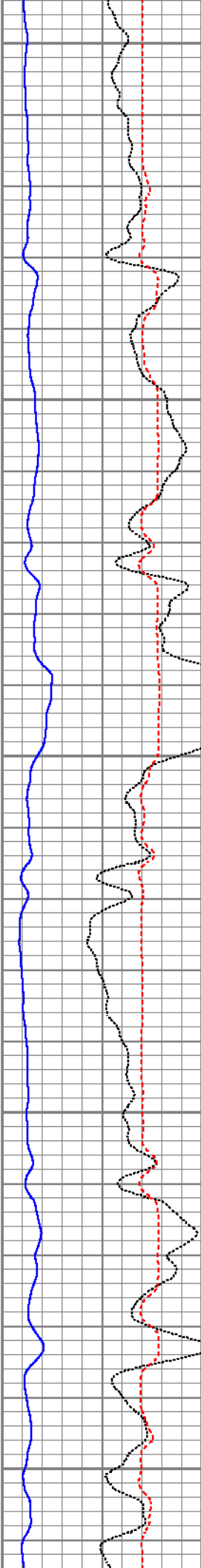

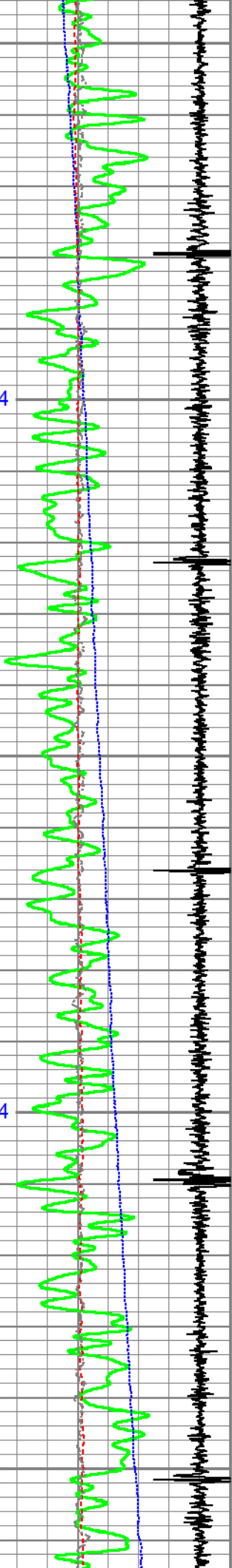


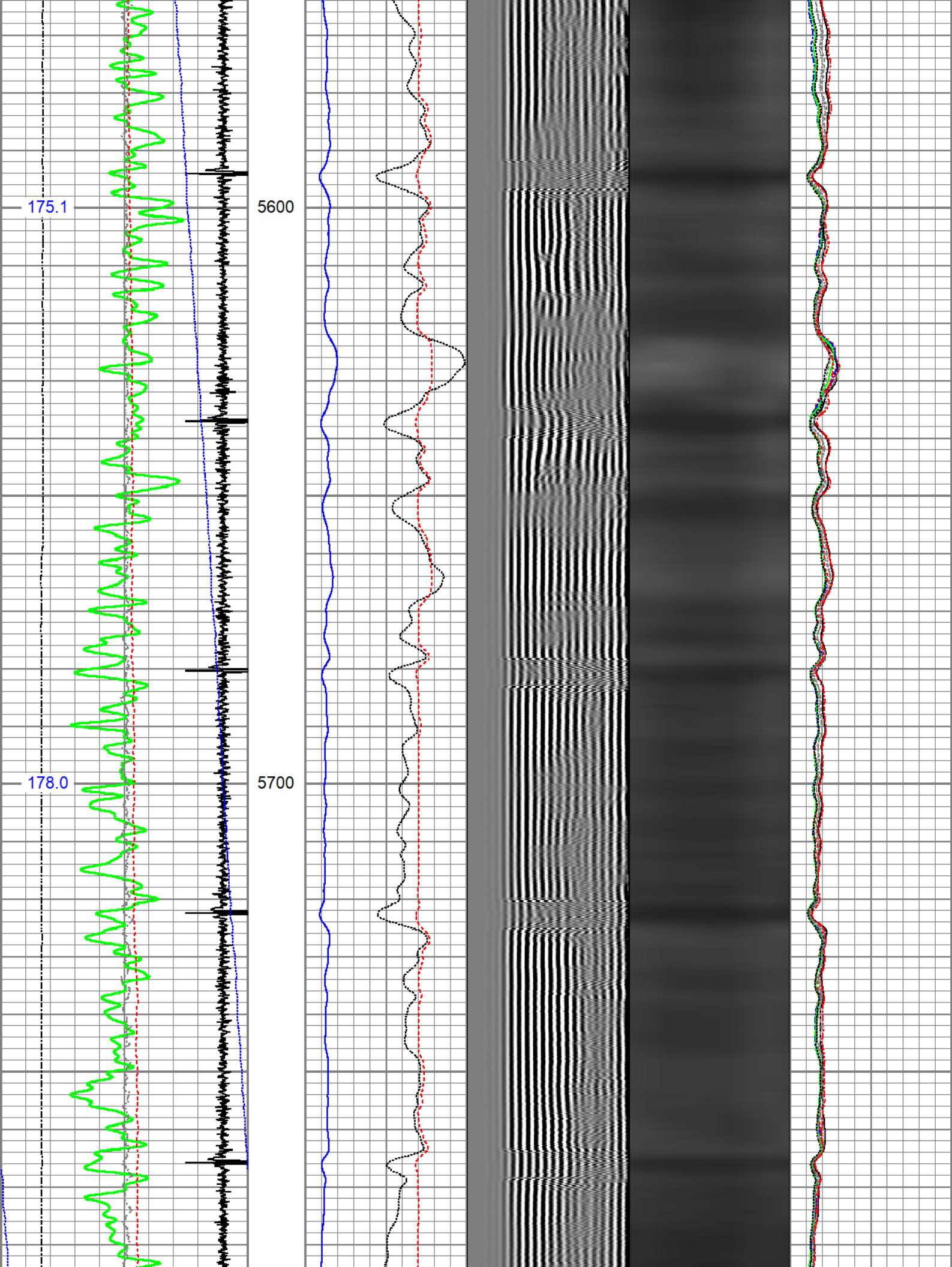
170.4


172.4

5400

5500





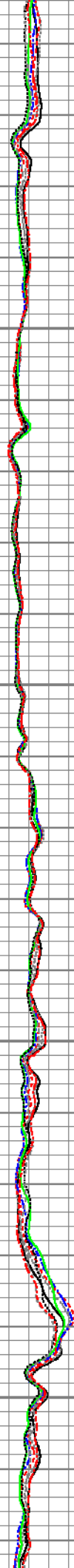

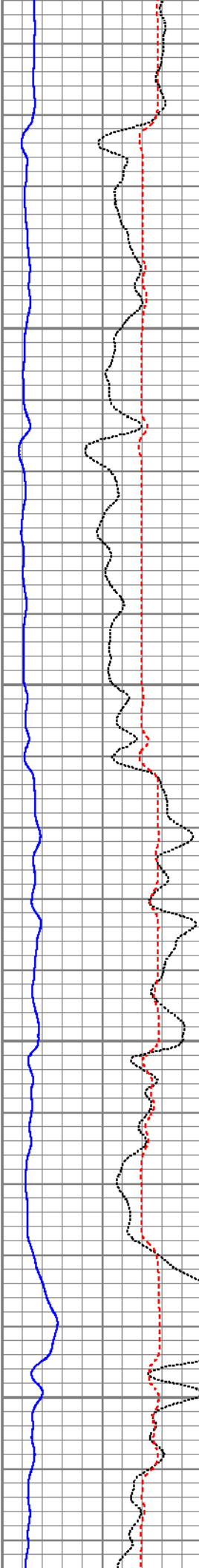
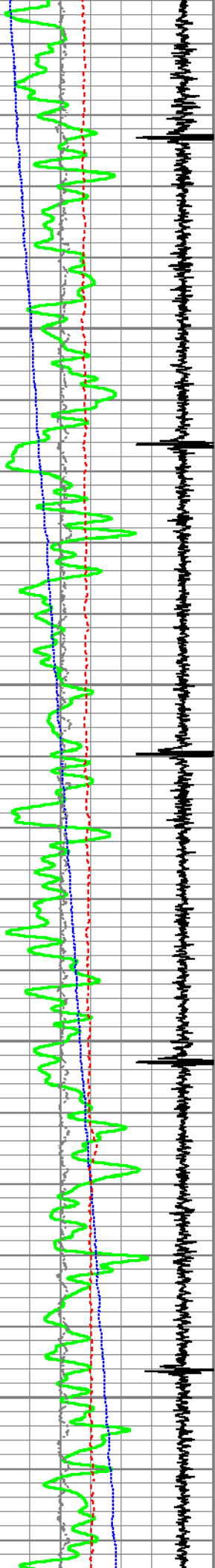


189.8

192.9

6100

6200

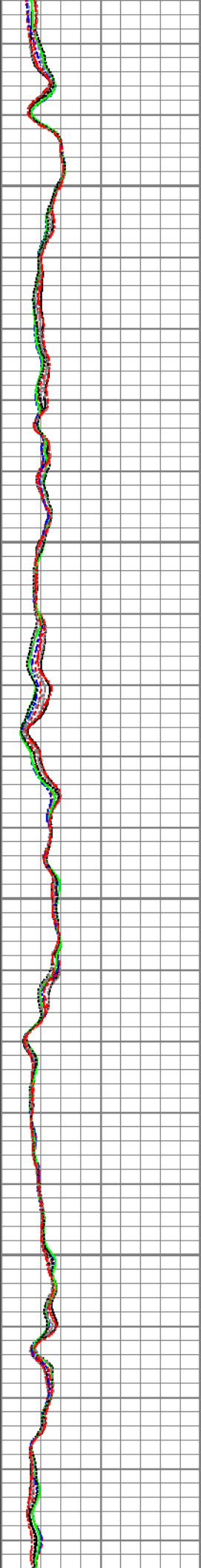


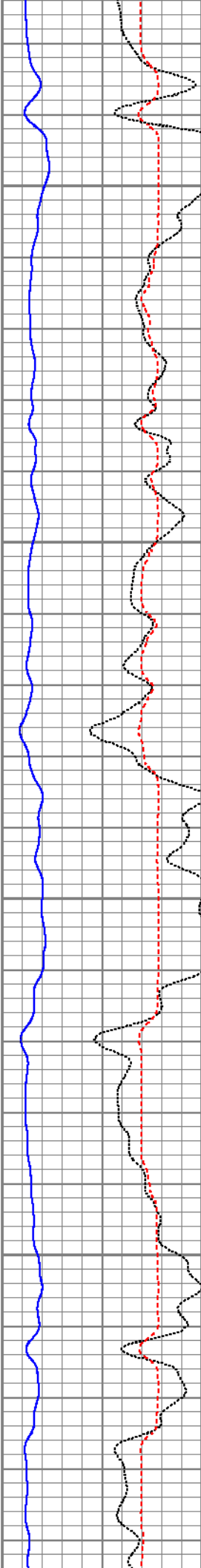
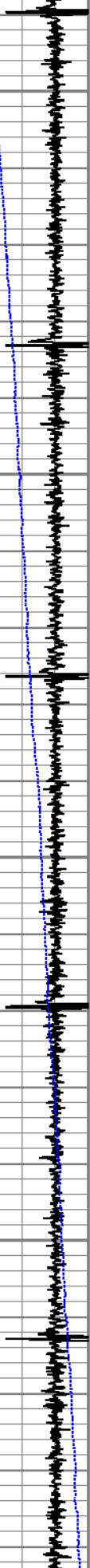
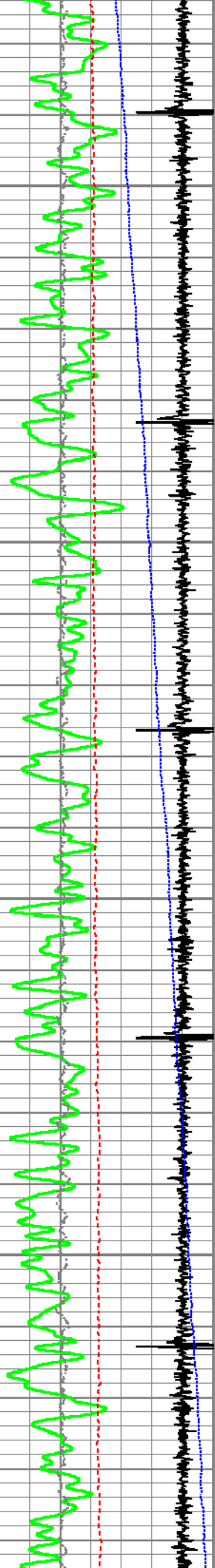


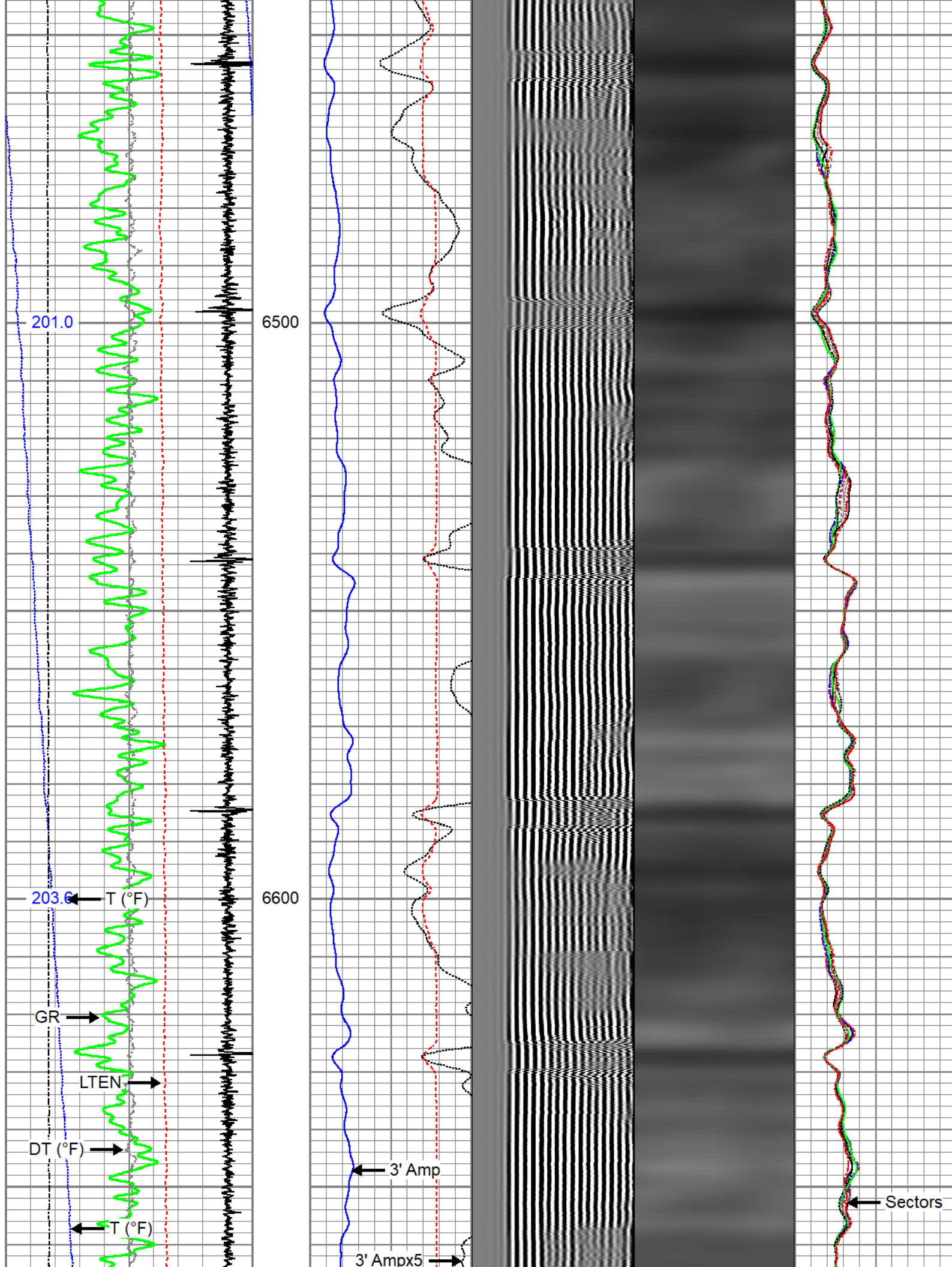
195.8

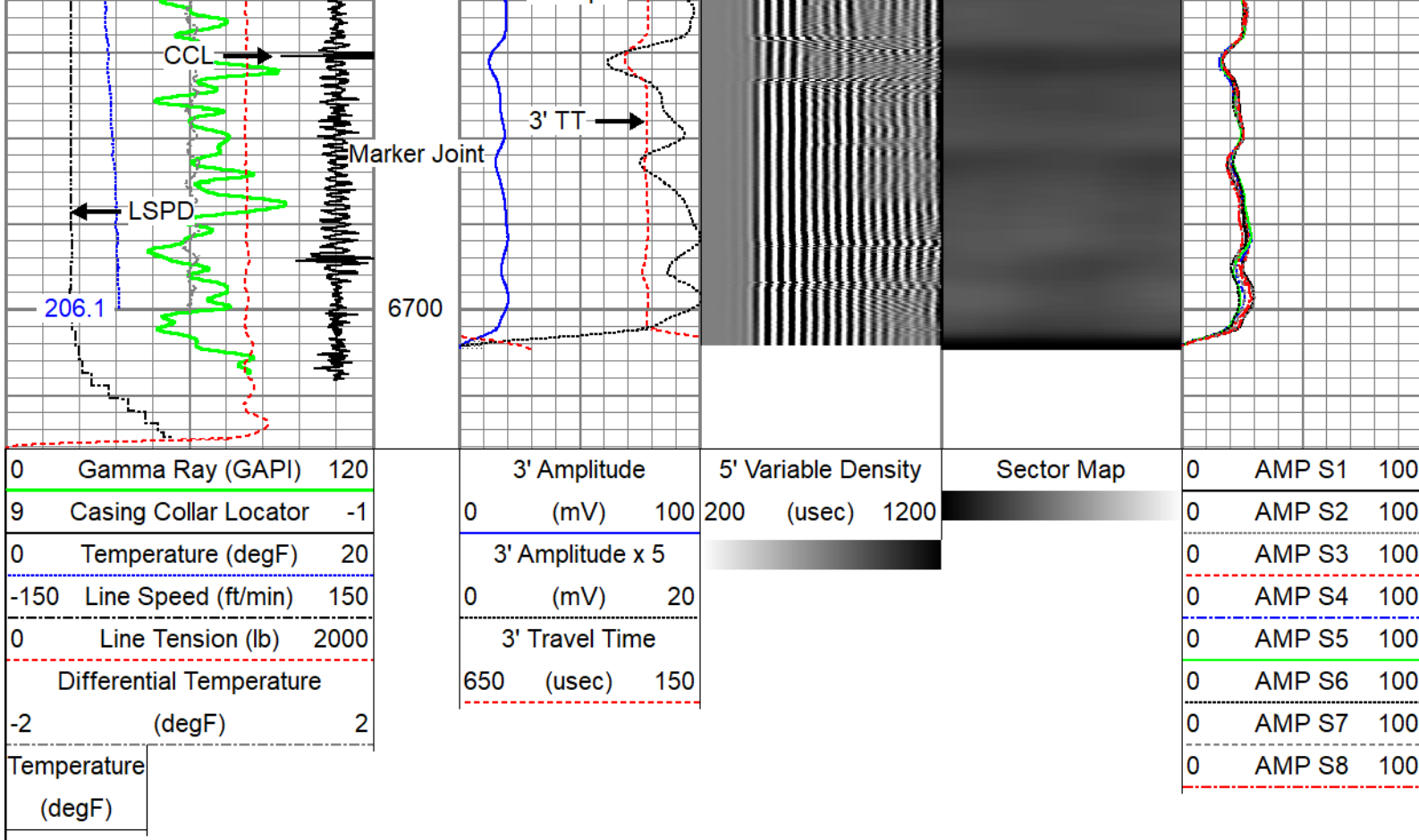
198.3

6300

6400





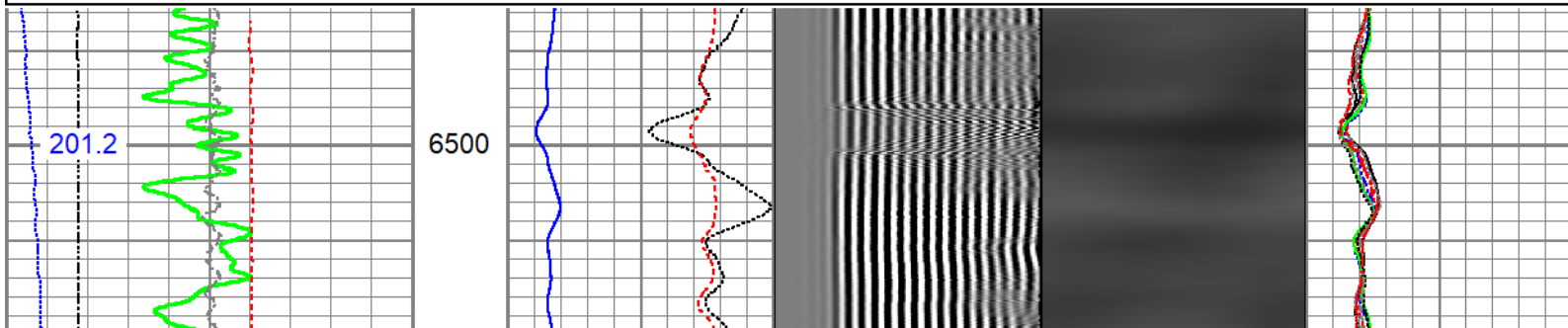
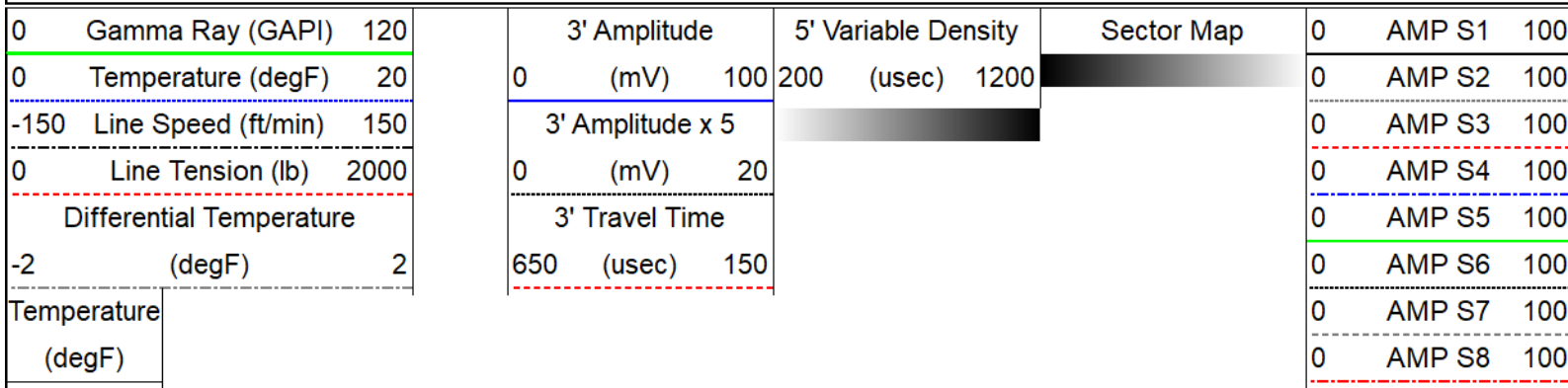


## Repeat Pass

Recorded With 2800 PSI Surface Induced Pressure



Database File oxy\0512351414\_oxy\_bake 11-24hz\_rbl\_10-23-21\0512351414\_oxy\_bake 11-24hz\_rbl\_10-23-21.db  
 Dataset Pathname main/pass2  
 Presentation Format edge\_rbl  
 Dataset Creation Sat Oct 23 07:45:53 2021  
 Charted by Depth in Feet scaled 1:240





Line Tension (lb)	2000
Differential Temperature	
-2	2
(degF)	

0	20
3' Travel Time	
650	150
(usec)	

0	AMP S4	100
0	AMP S5	100
0	AMP S6	100
0	AMP S7	100
0	AMP S8	100

Temperature
(degF)



Company      Kerr-McGee Oil & Gas Onshore, L.P.  
 Well            Bake 11-24HZ  
 Field            Wattenberg  
 County          Weld  
 State            Colorado