







Flowline Map: Rush Willadel Field

RW_Well_Location		Flowline	
	Injection		Gas Line
	Producing		Oil Production
	Shut-in		Water Injection

Coordinate System: NAD 1983 UTM Zone 13N
Projection: Transverse Mercator
Datum: North American 1983
Units: Meter
Scale: 1:10,000
Date: 2/20/2020
Created by: DHuber
File Name:
Rush_Willadel_Flowline 021920

