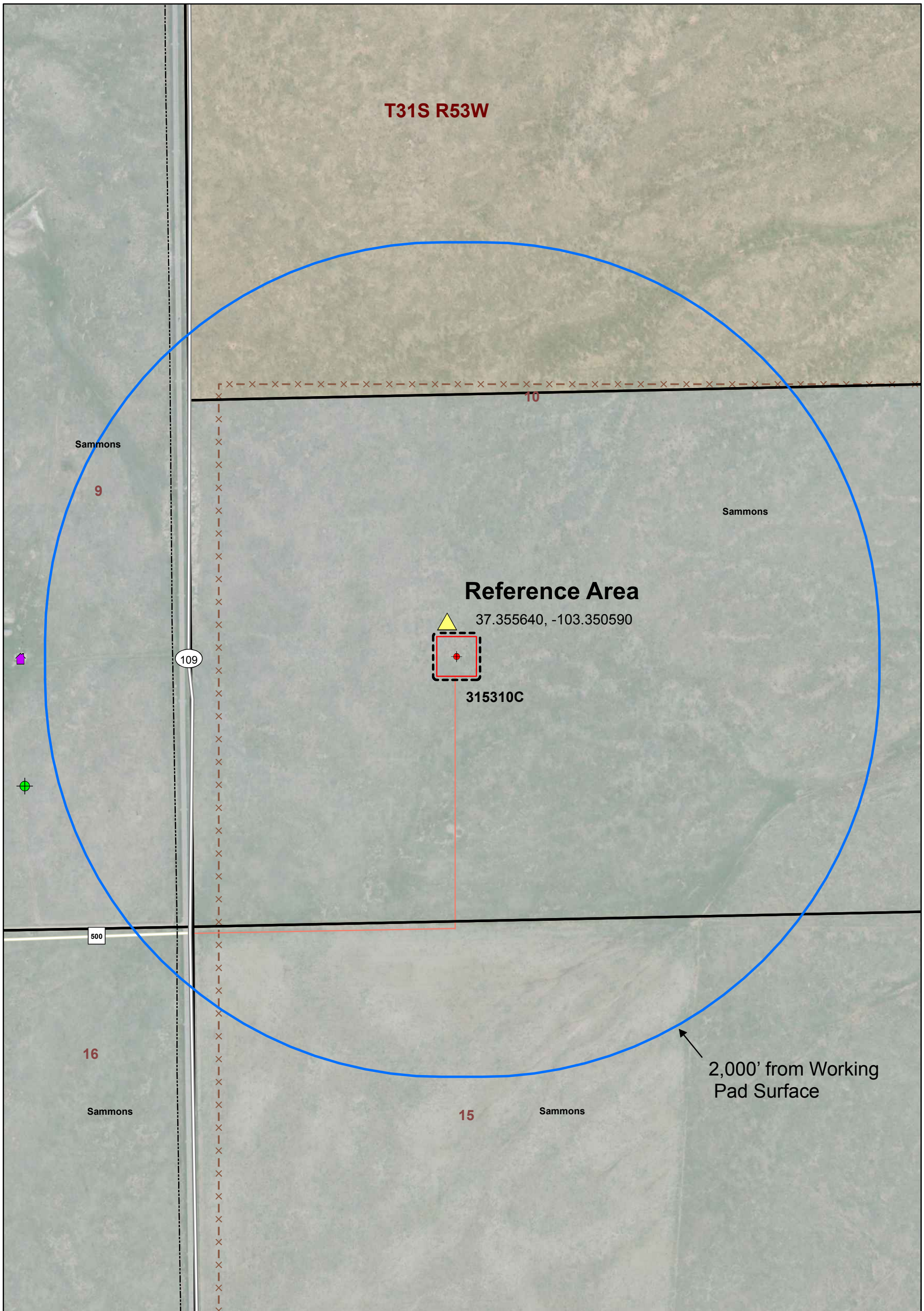


T31S R53W













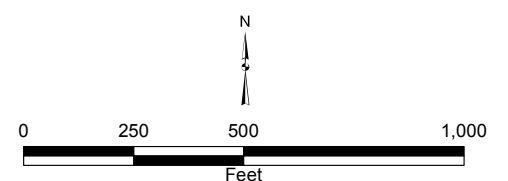
Aota Technical, LLC

Vecta Oil & Gas, Ltd.
Sammons Ranch 315310C
Reference Area Map

Las Animas County
CSW Sec. 10, T31S R53W, 6th P.M.

Legend

-  Conventional Vertical Helium Gas Well
-  Water Well Constructed
-  Abandoned Farmhouse
-  Above-ground Utility Line
-  Fence
-  Access
-  Working Pad Surface (200' x 200')
-  Oil and Gas Location (210' x 210')
-  2,000' from Working Pad Surface
-  Parcel Boundary



Data Source:
COGCC GIS Online

Date
6/4/21

Figure No.
Figure 7