

Sonic Bond Log  
Gamma-Ray  
CCL

Company		BILL BARRET CORPORATION					
Well		CVR 5-63-32-1609CH					
Field		BRIGGSDALE					
County		WELD					
State		COLORADO					
Location:		APL # : 05-123-37087					
Permanent Datum		GL					
Log Measured From		KB 23'					
Drilling Measured From		KB					
SEC 32		TWP 5N					
RGE 63W		Elevation 4578					
Other Services		K.B. 4601 D.F. 4600 G.L. 4578					
Date		7-23-2013					
Run Number		ONE					
Depth Driller		11390					
Depth Logger		6704					
Bottom Logged Interval		6700					
Top Log Interval		SURF					
Open Hole Size		8.375					
Type Fluid		WATER					
Density / Viscosity		1.0					
Max. Recorded Temp.		202					
Estimated Cement Top							
Time Well Ready		N/A					
Time Logger on Bottom		N/A					
Equipment Number		5432					
Location		GREELEY					
Recorded By		M. JANDREAU					
Witnessed By		M. BEAUXIS					
Borehole Record		Tubing Record					
Run Number	Bit	From	To	Size	Weight	From	To
ONE	22	82	24"	22	82		
TWO	75	842	13 1/2	22	830		
THREE	830	7320	8 3/4	21	7292		
FOUR	7021	11390	6 1/8	6304	11370		
Casing Record	Size	Wgt/Ft	Top	Bottom			
Surface String	9 5/8		22	831			
Prod. String	7		21	7292			
Production String	4 1/2		6304	11370			
Liner							


<<< Fold Here >>>

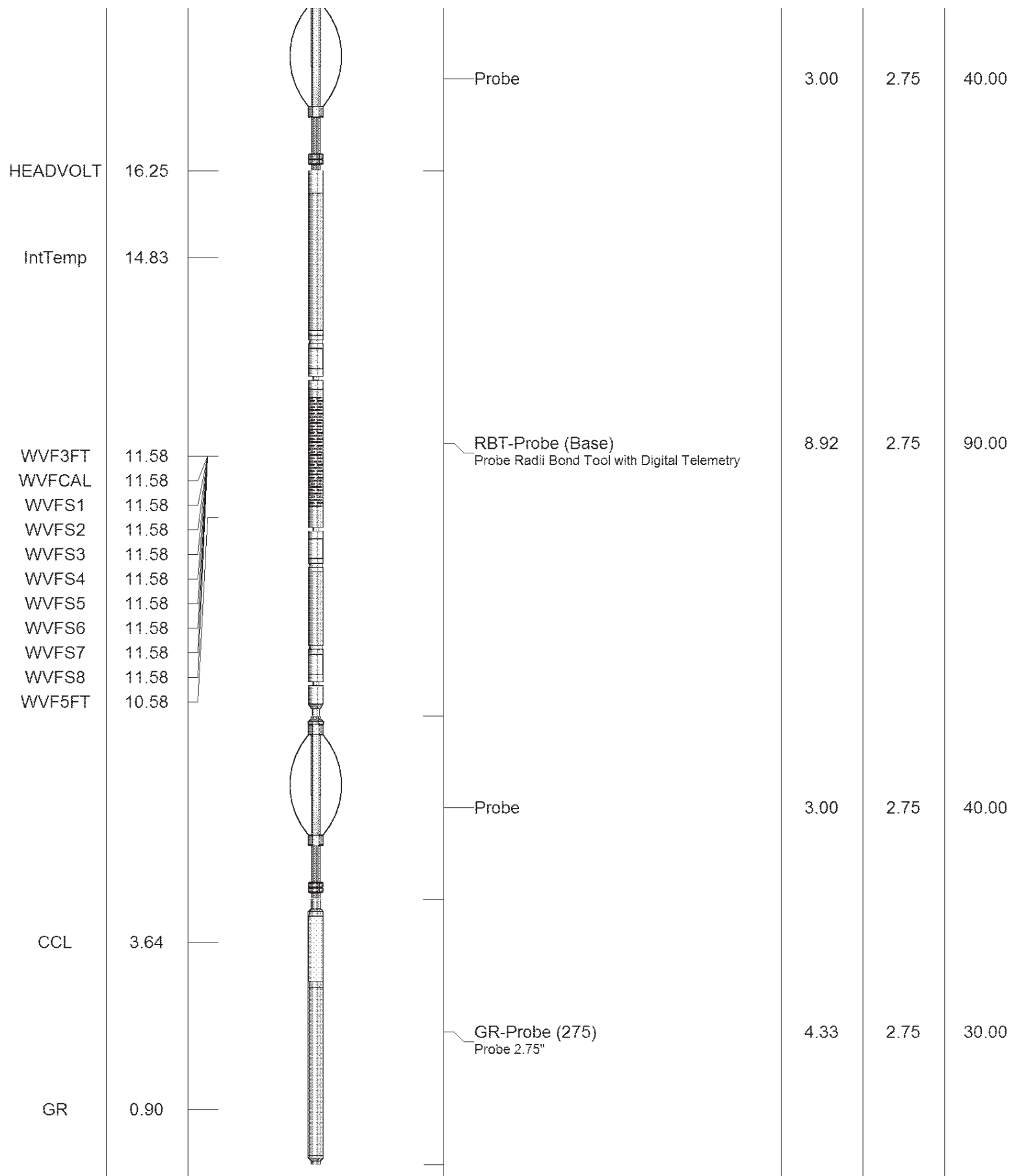
All interpretations are opinions based on inferences from electrical or other measurements and we cannot and do not guarantee the accuracy or correctness of any interpretation, and we shall not, except in the case of gross or willful negligence on our part, be liable or responsible for any loss, costs, damages, or expenses incurred or sustained by anyone resulting from any interpretation made by any of our officers, agents or employees. These interpretations are also subject to our general terms and conditions set out in our current Price Schedule.

Comments

PRIMARY DEPTH LOG

THANK YOU FOR USING WARRIOR.

Sensor	Offset (ft)	Schematic	Description	Len (ft)	OD (in)	Wt (lb)
			STD-Standard (STNDRD) Standard Cable Head	0.83	1.44	1.00

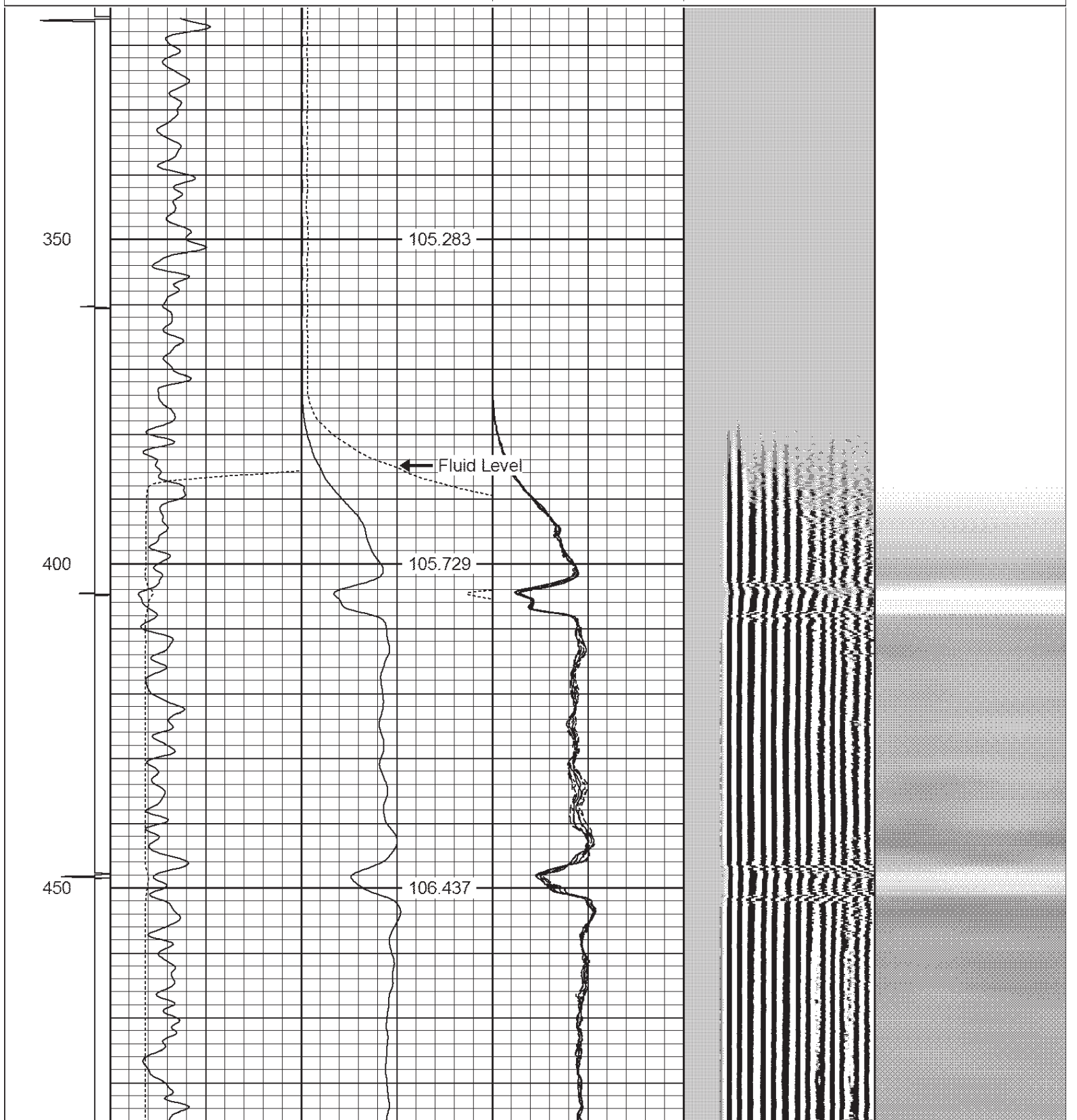


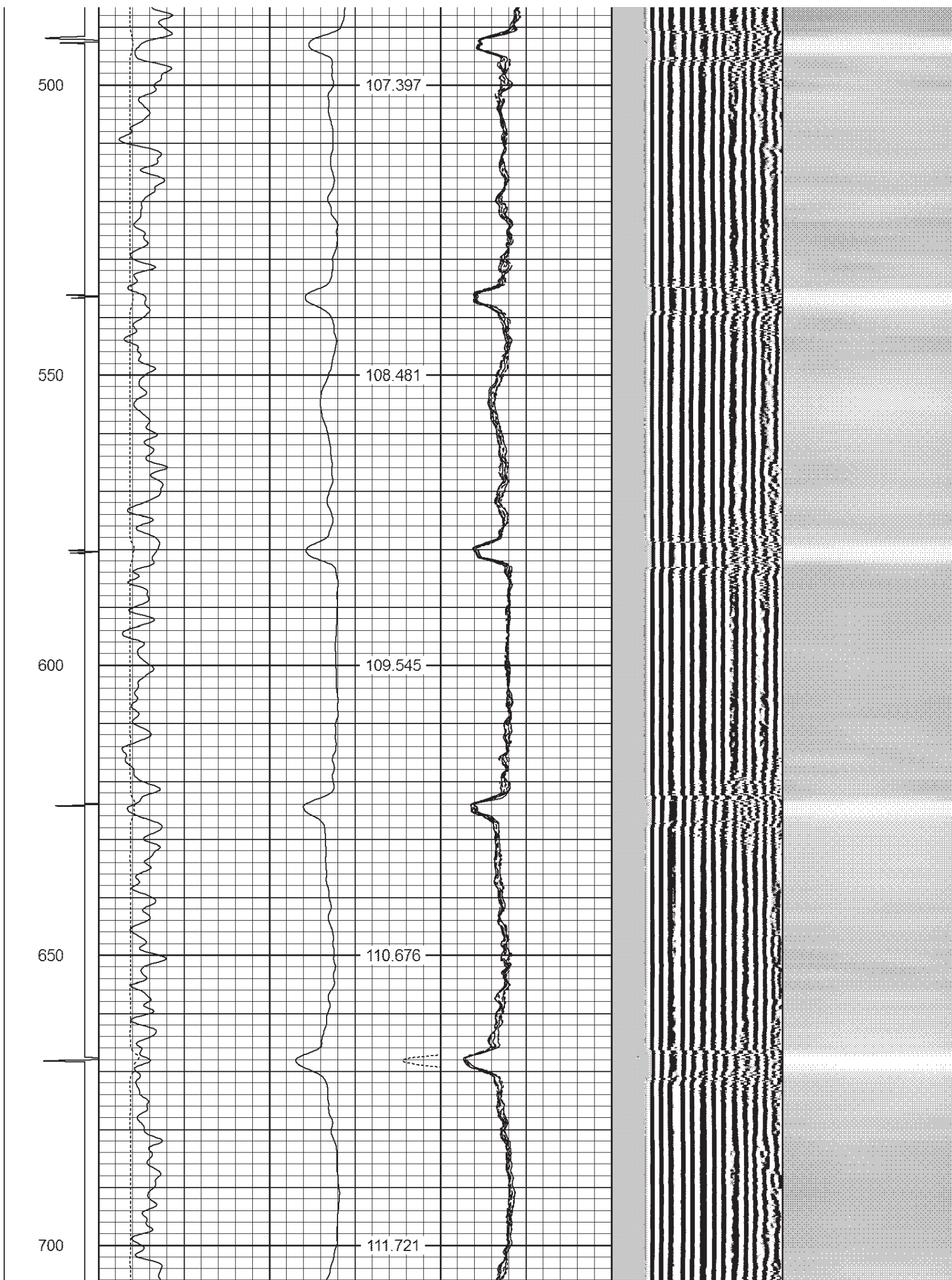
Dataset: cvr 5-63-32-1609ch.db: field/well/run1/pass2  
 Total Length: 20.08 ft  
 Total Weight: 201.00 lb  
 O.D. 2.75 in

Database File: cvr 5-63-32-1609ch.db  
 Dataset Pathname: pass2  
 Presentation Format: ips\_rbt

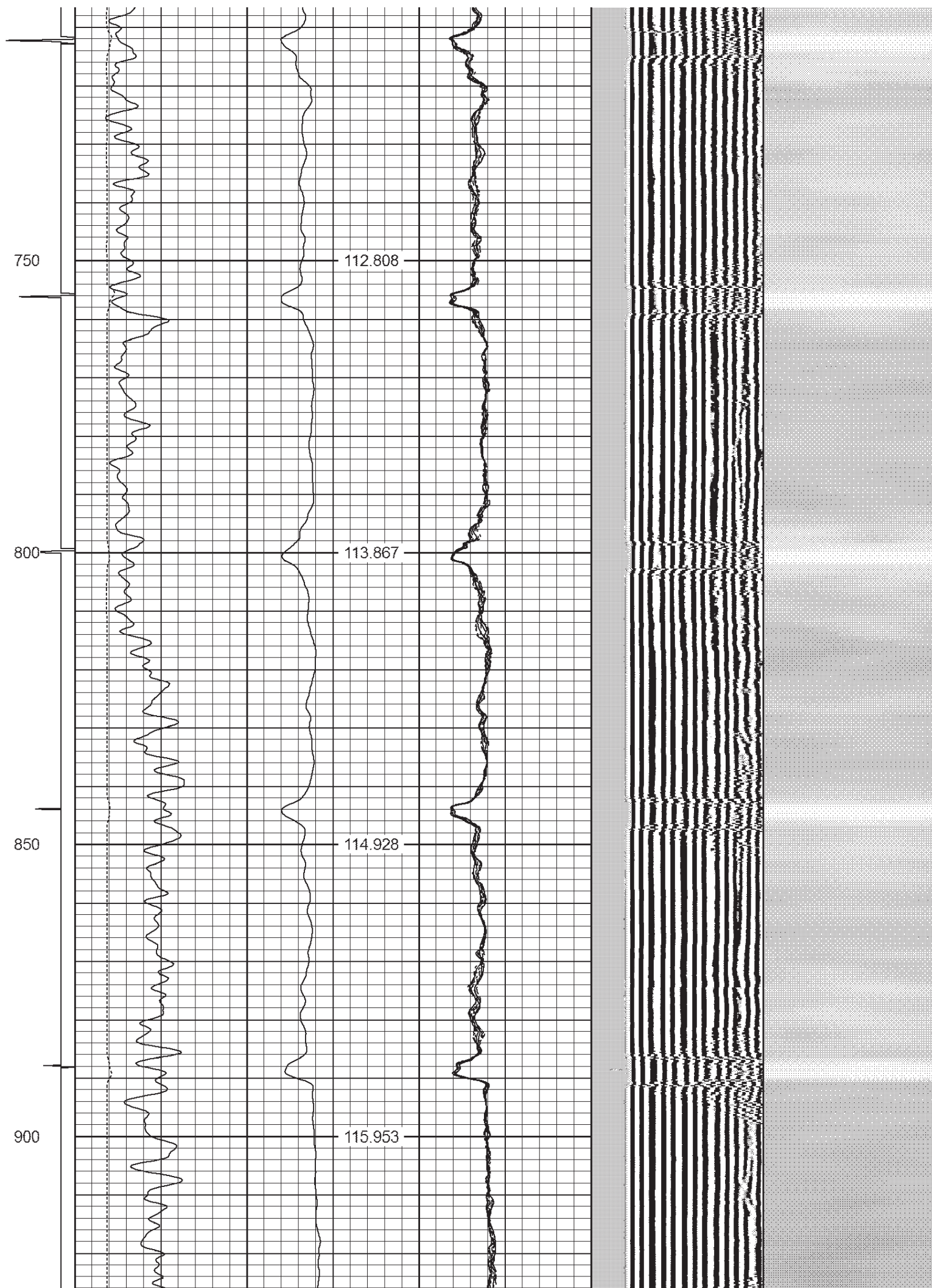
Dataset Creation: Tue Jul 23 13:08:06 2013 by Log 7.0 B1  
Charted by: Depth in Feet scaled 1:240

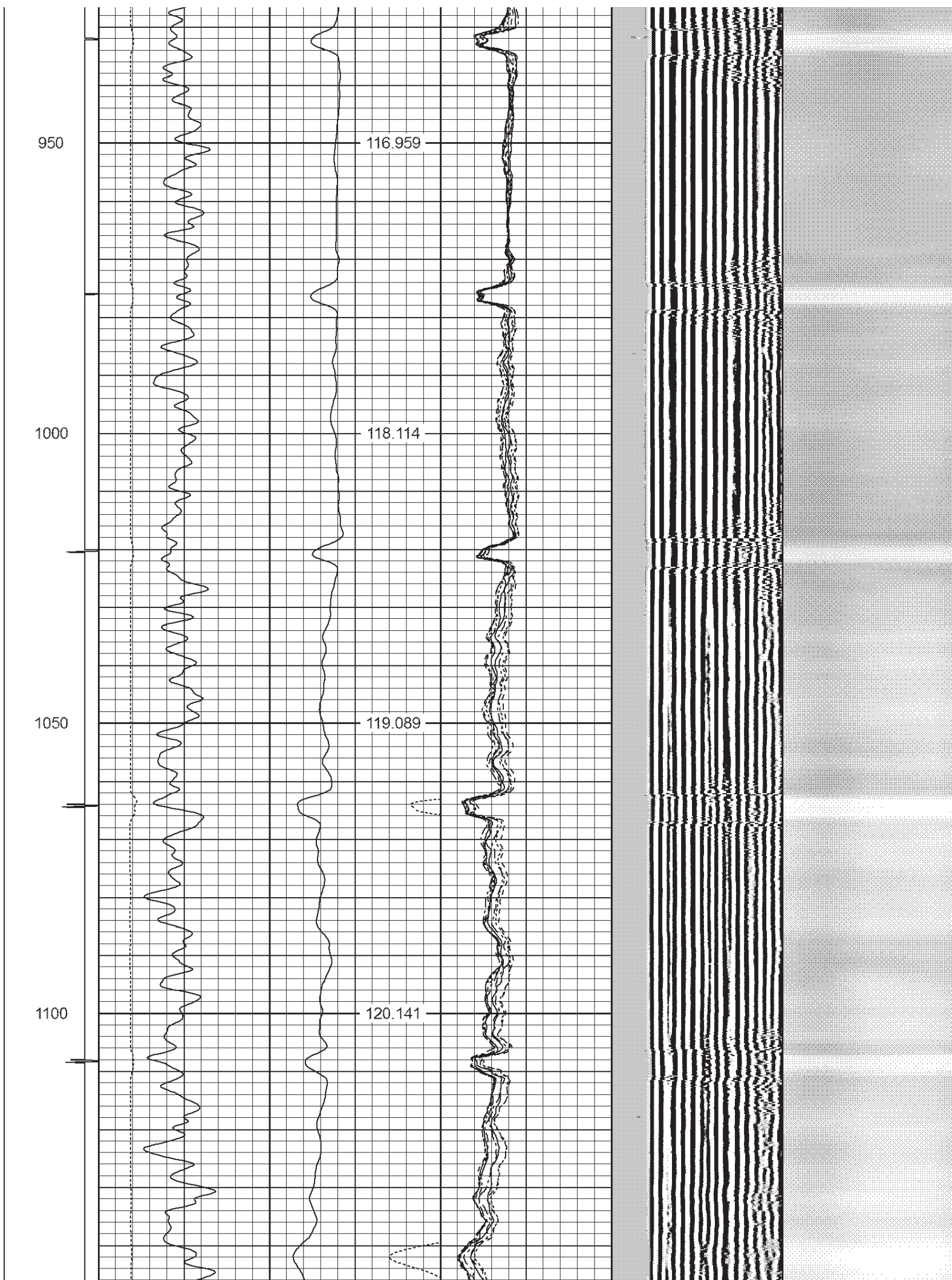
-6	CCL	1	200	TT (usec)	800	0	AMP (mV)	100	0	AMPS1	100	200	VDL	1200	1	Cement Map	8
	LSPD		0	GR (GAPI)	200	0	AMPx5 (mV)	20	0	AMPS2	100				10		85
	(ft/min)		200	GR (GAPI)	400		IntTemp		0	AMPS3	100						
0	100						(degF)		0	AMPS4	100						
									0	AMPS5	100						
									0	AMPS6	100						
									0	AMPS7	100						
									0	AMPS8	100						



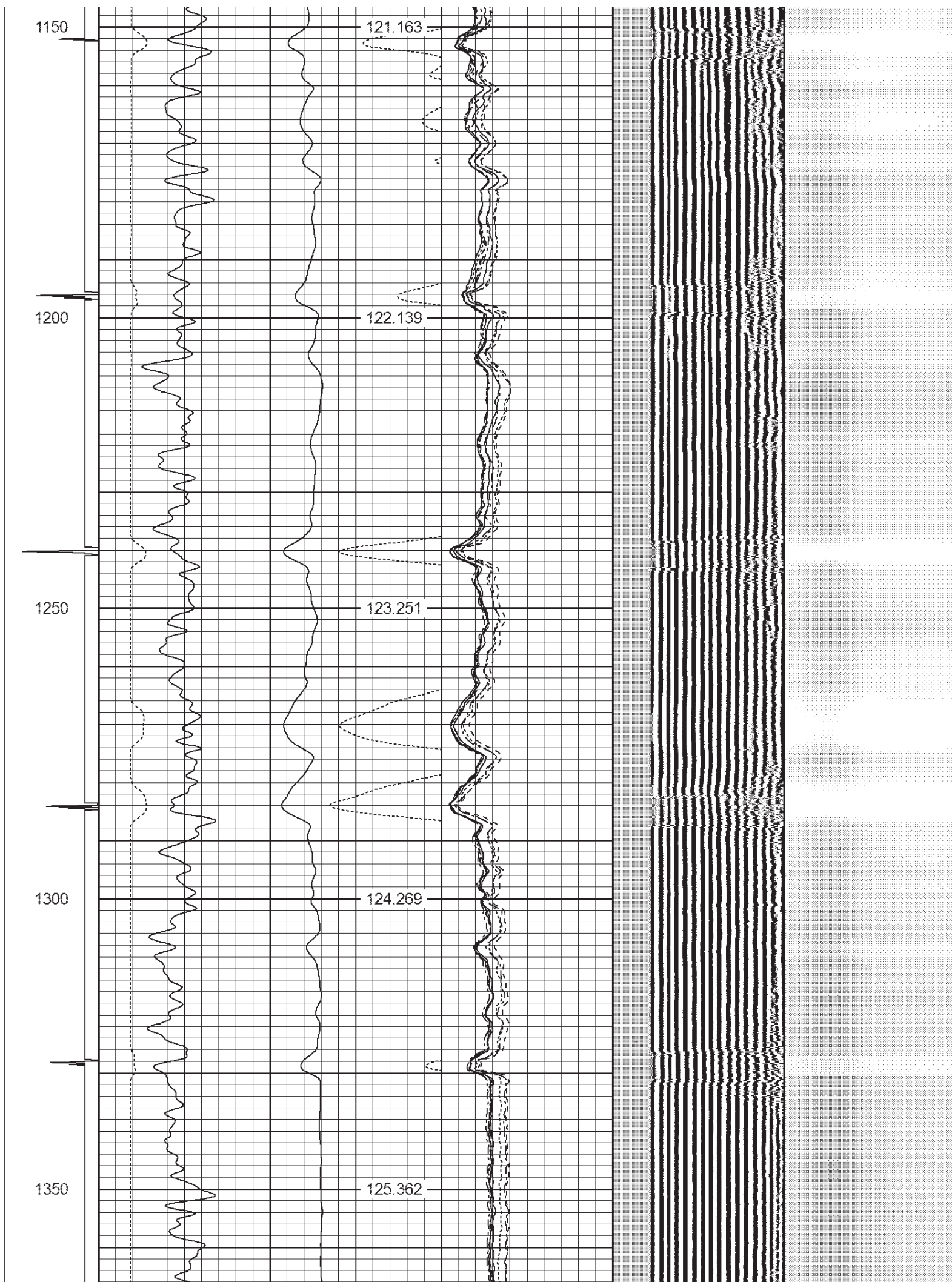


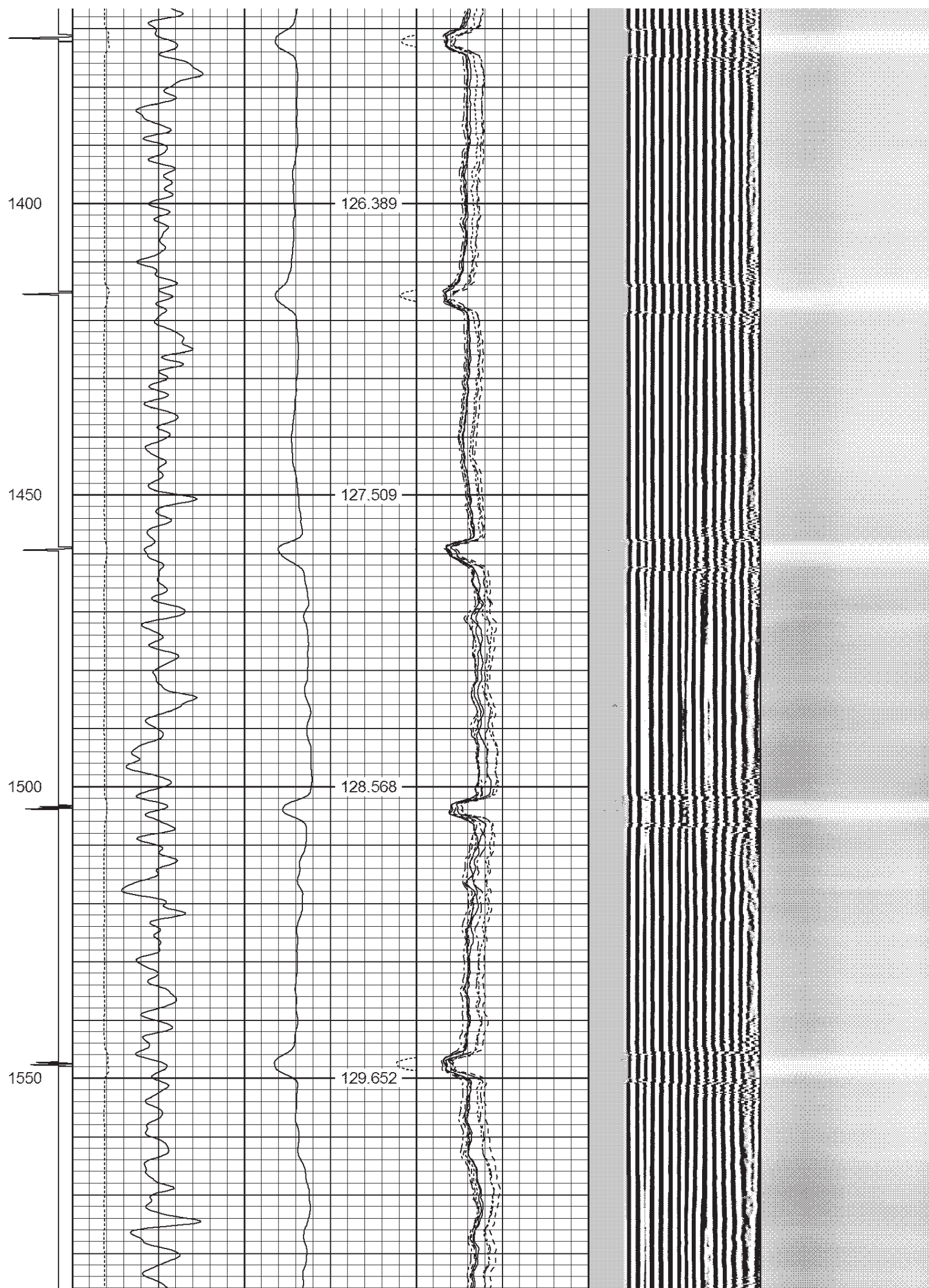




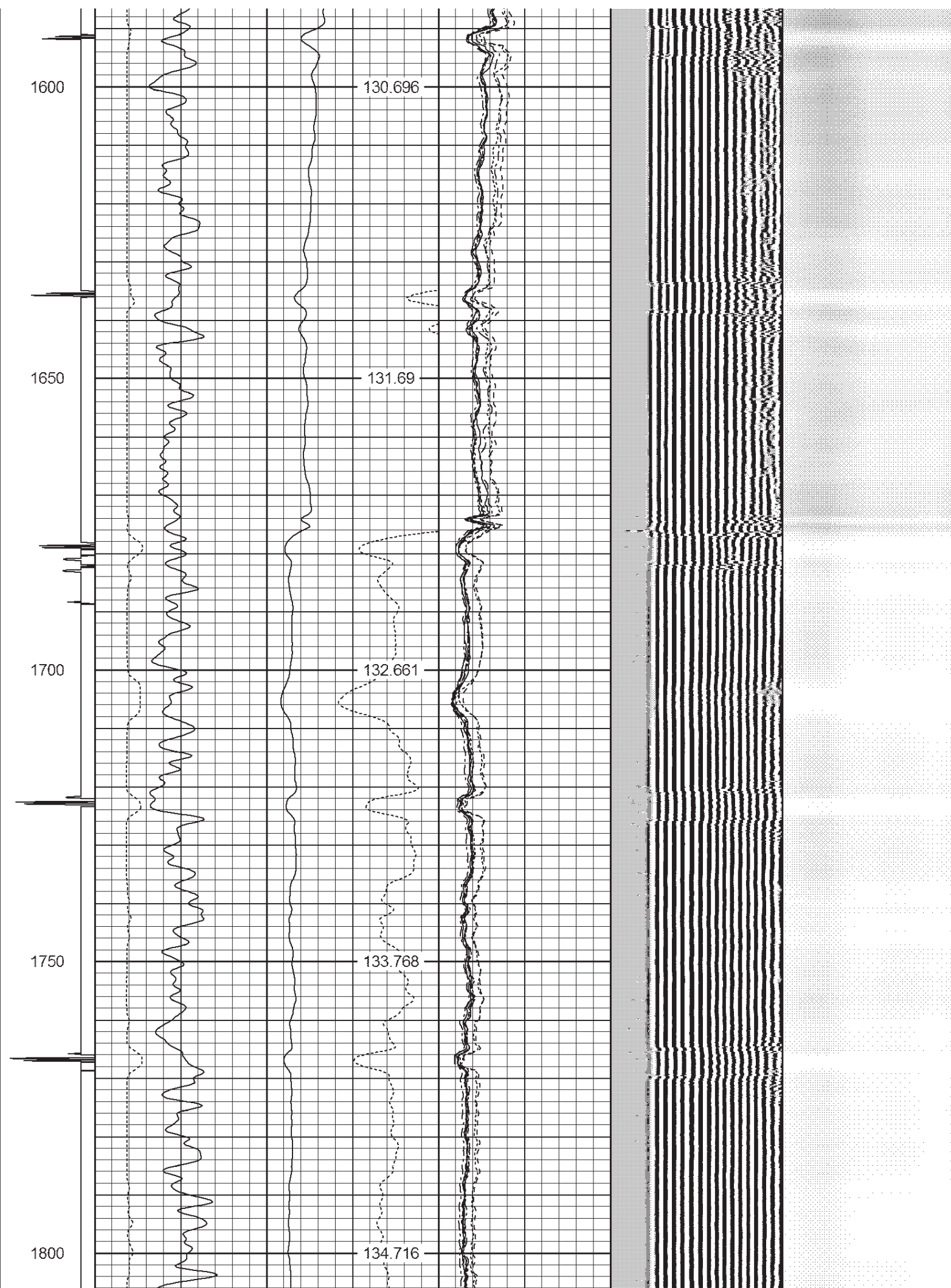


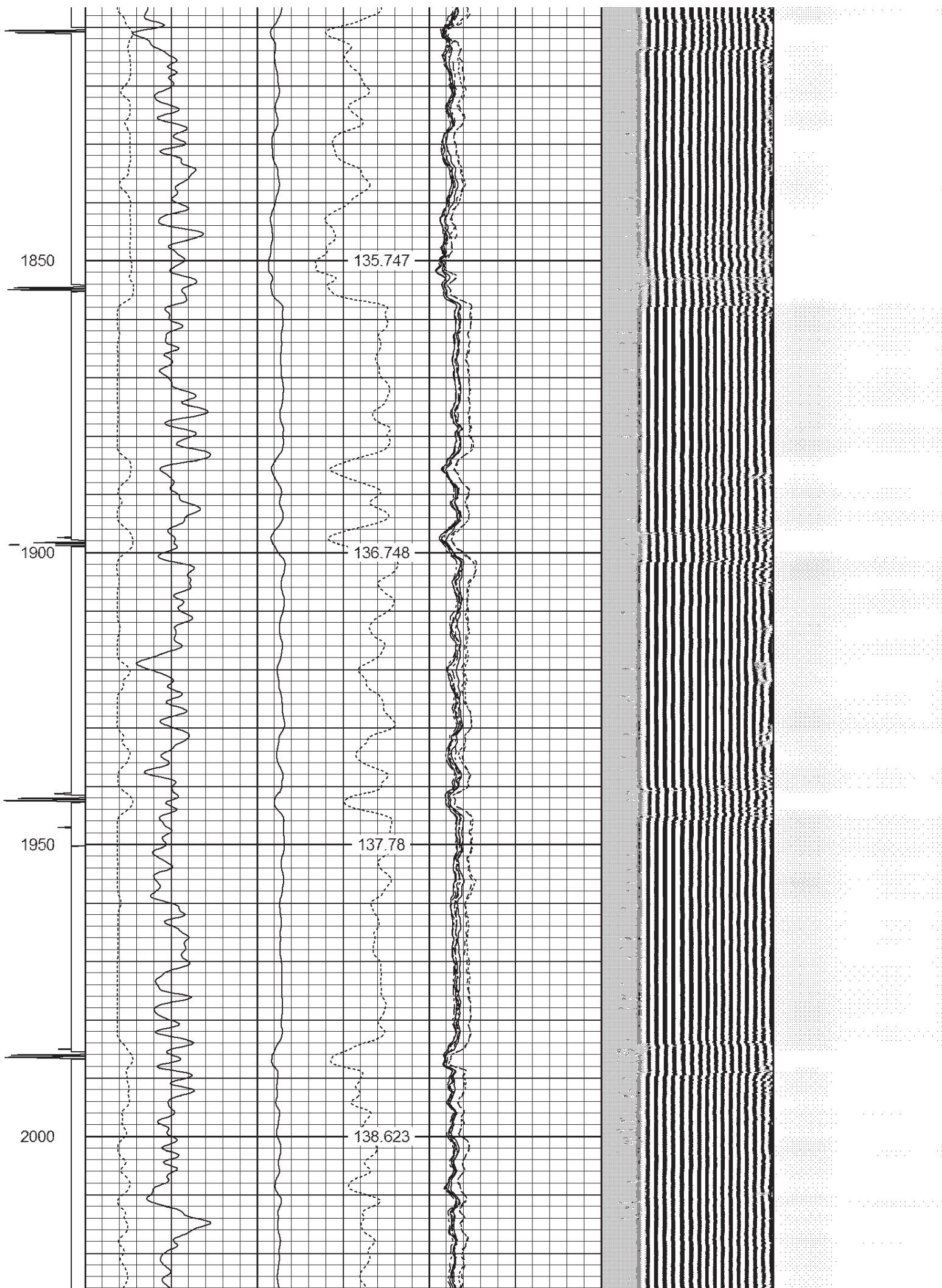






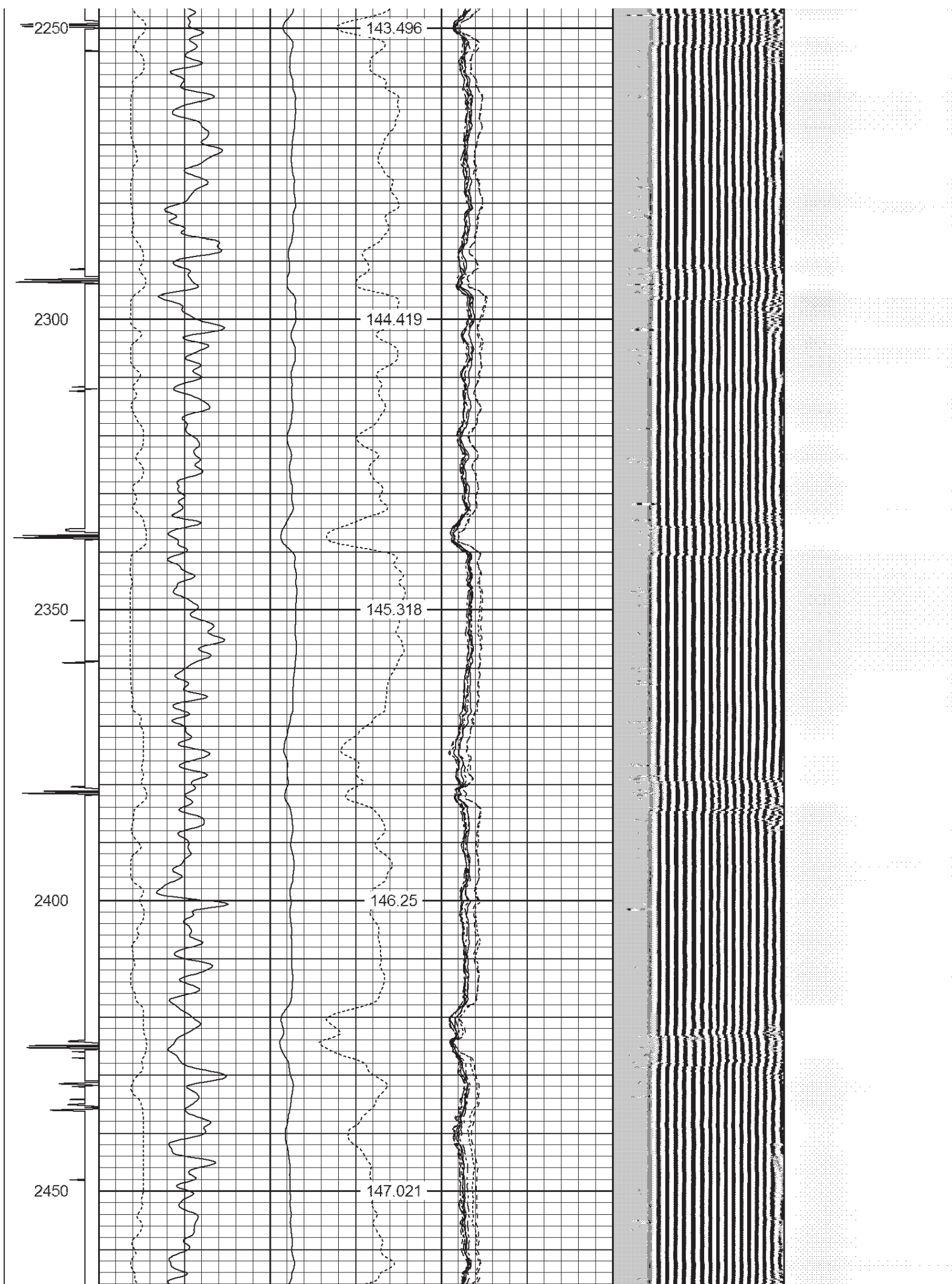


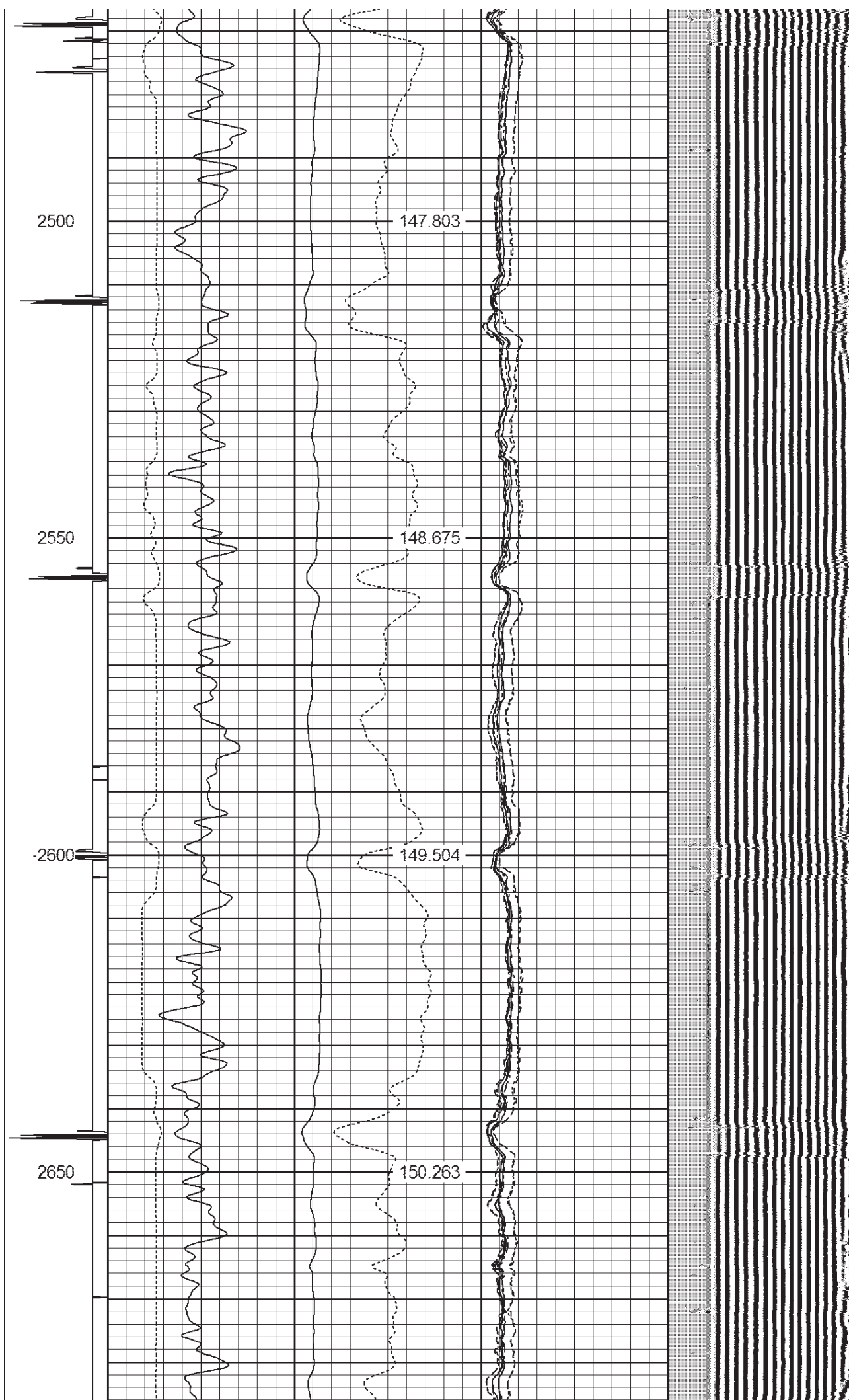


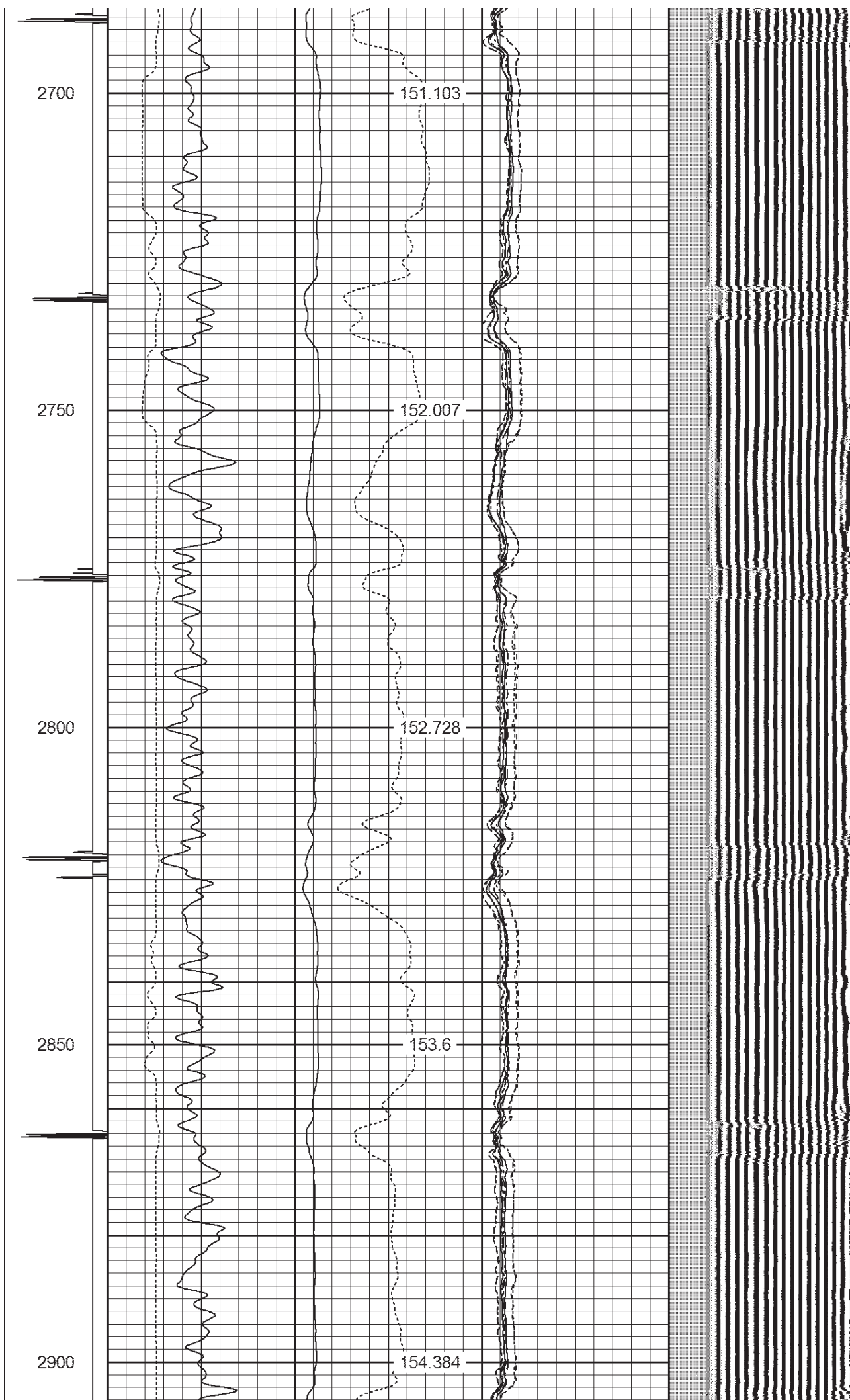




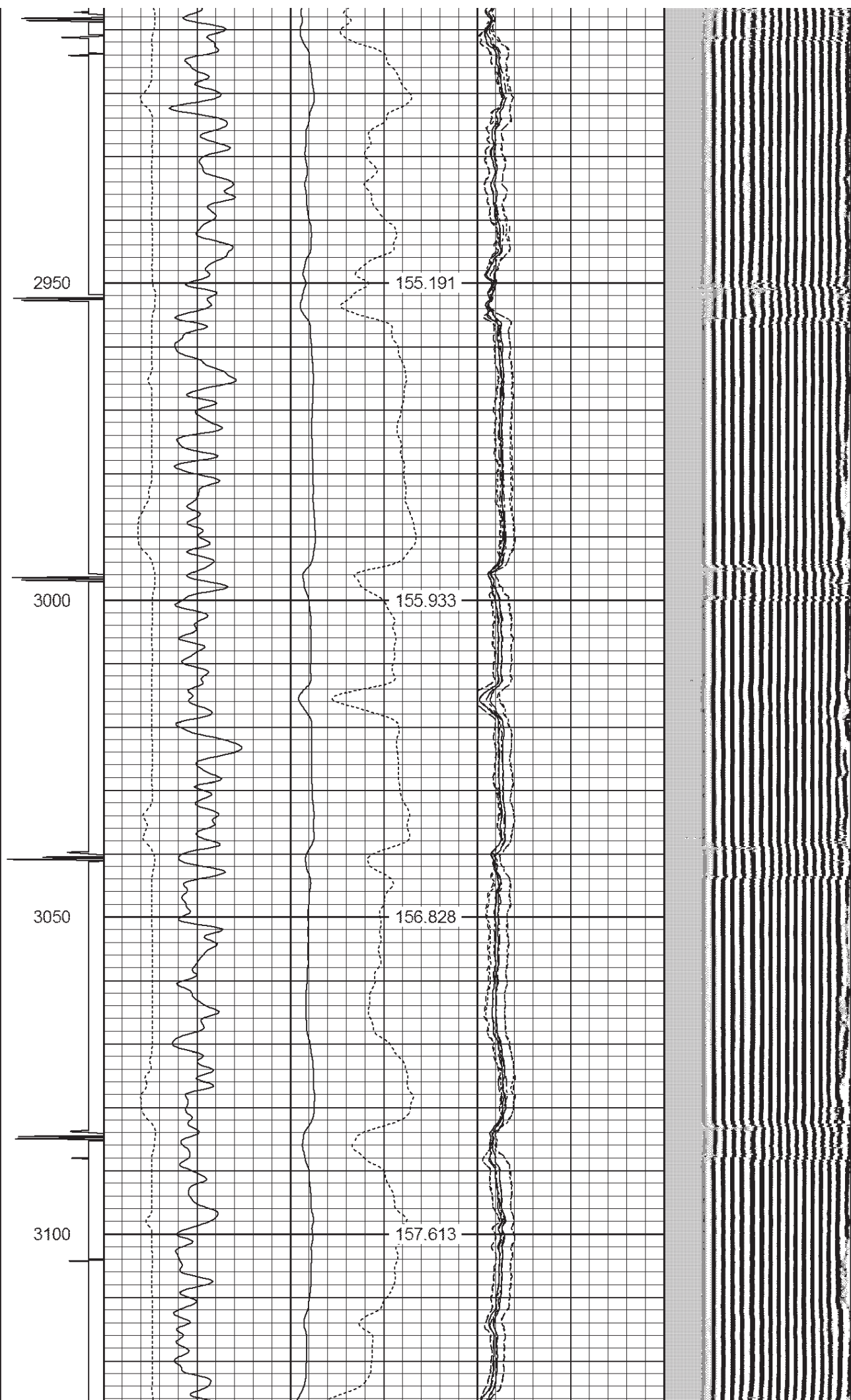


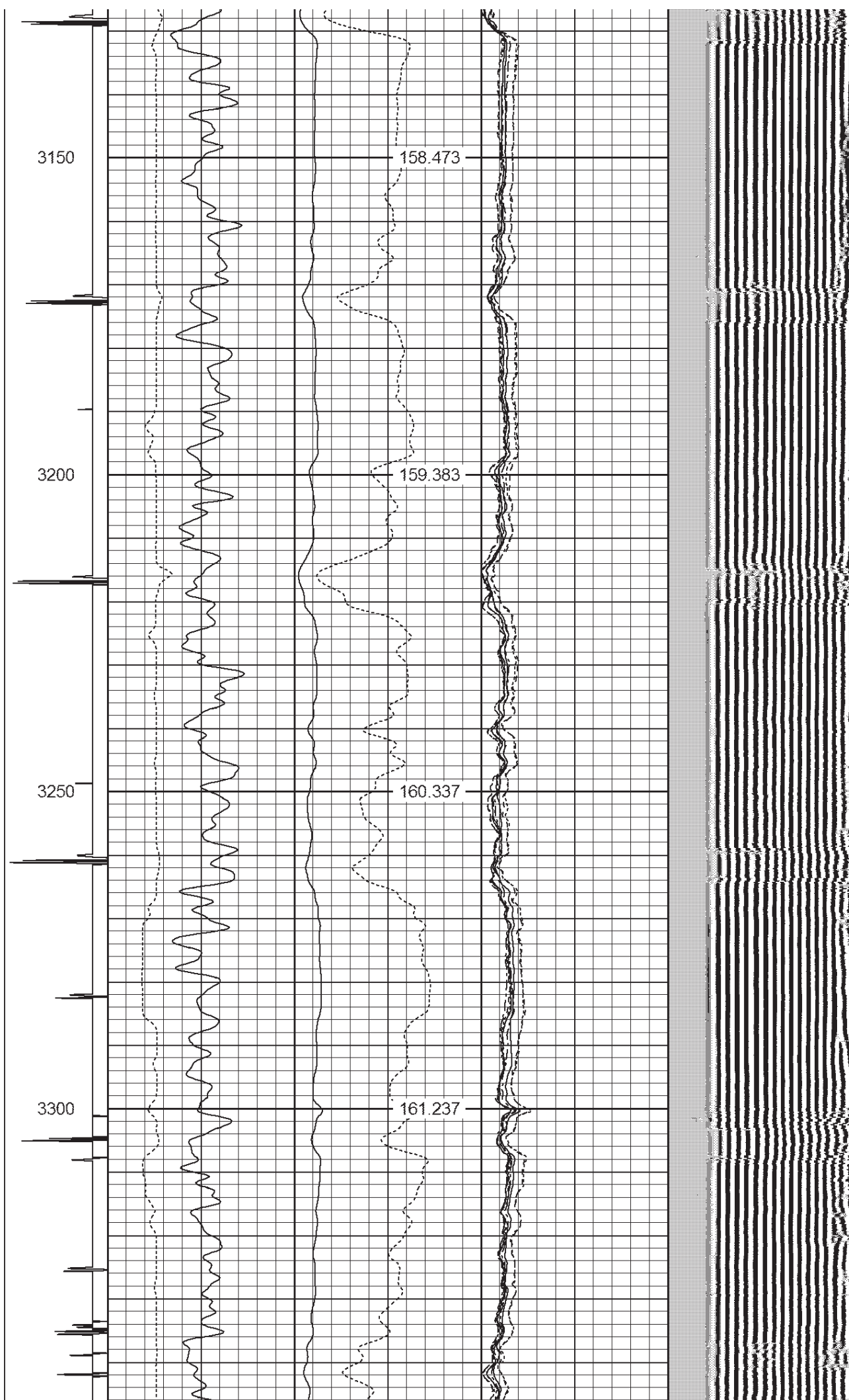


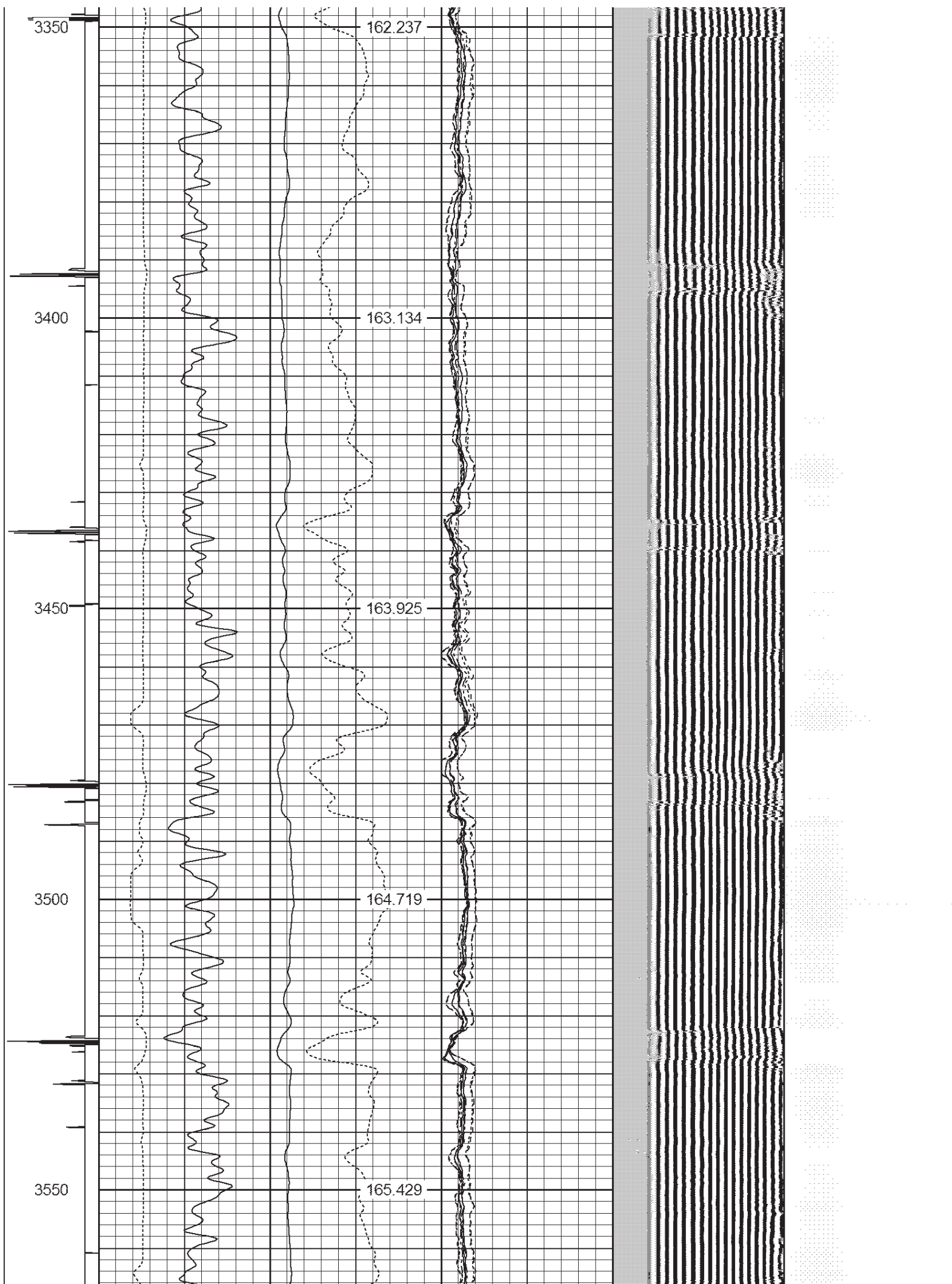




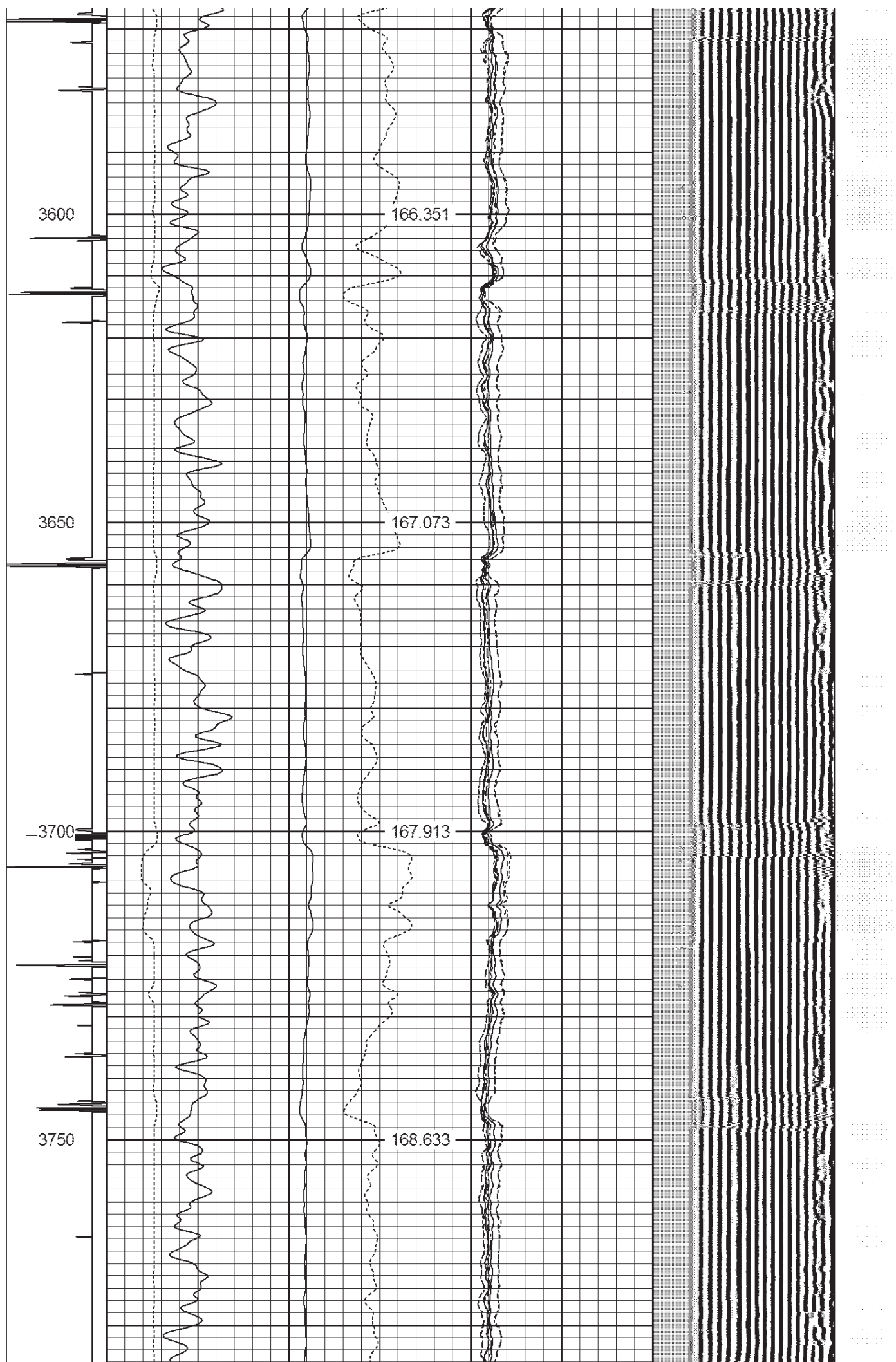


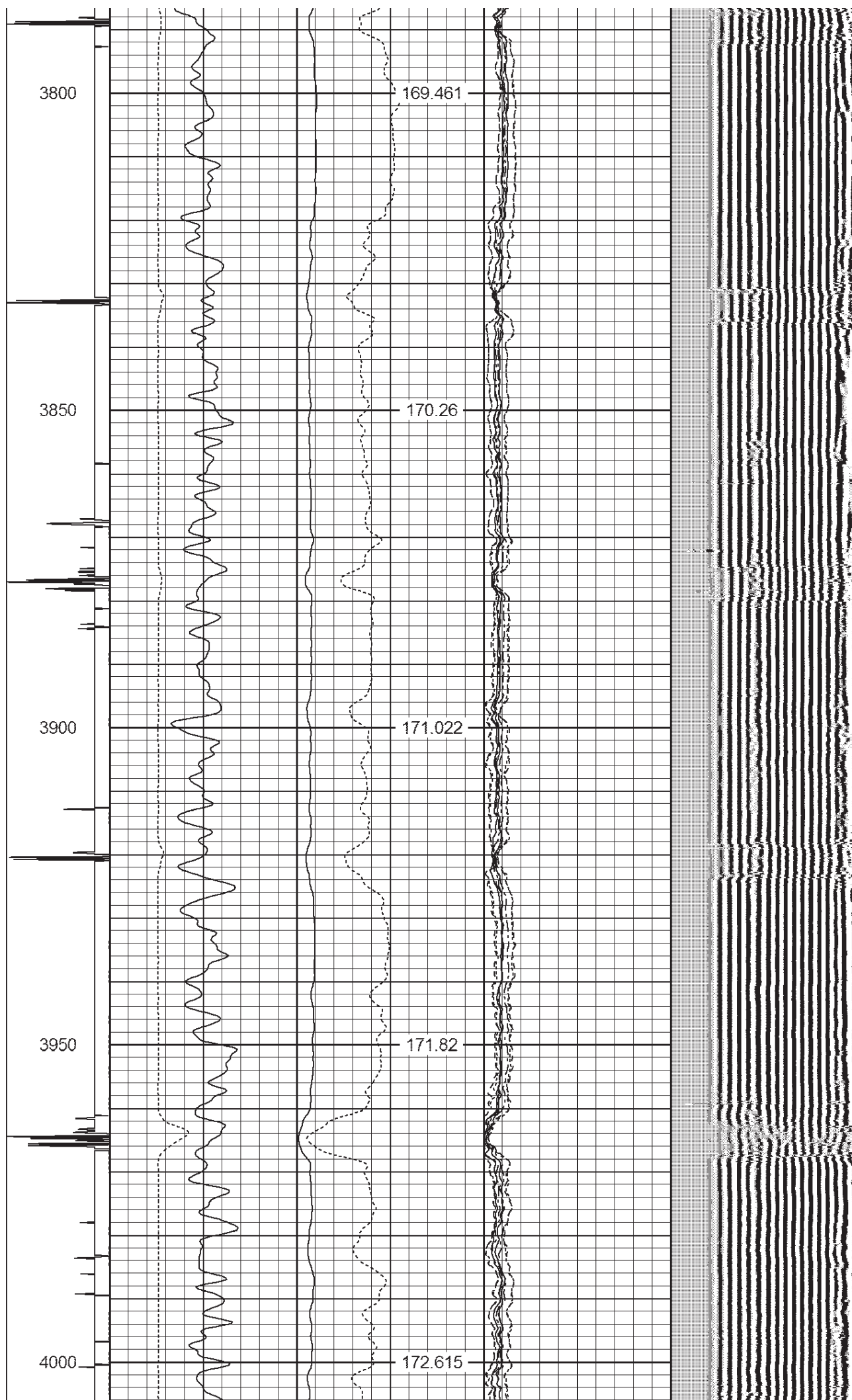




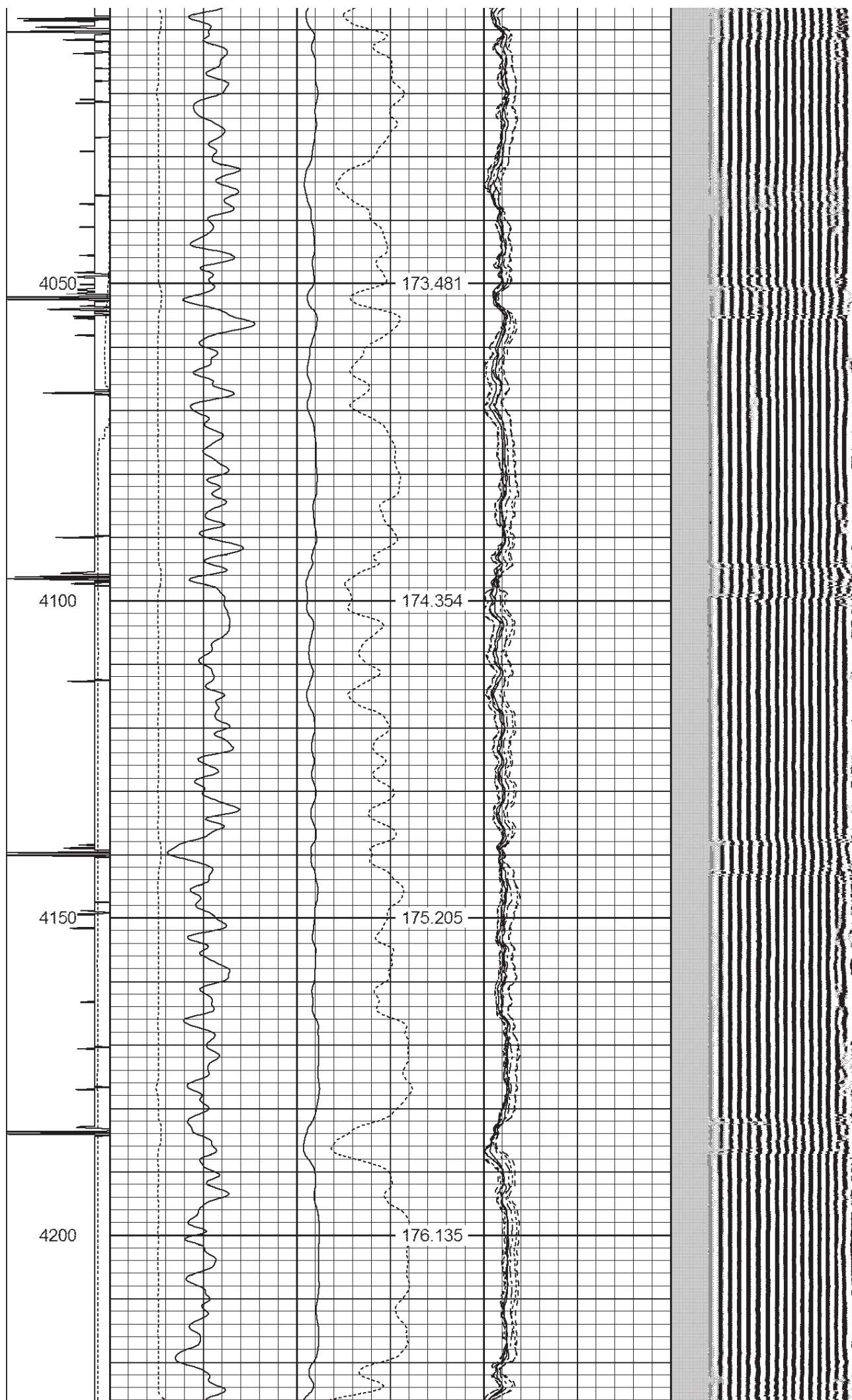




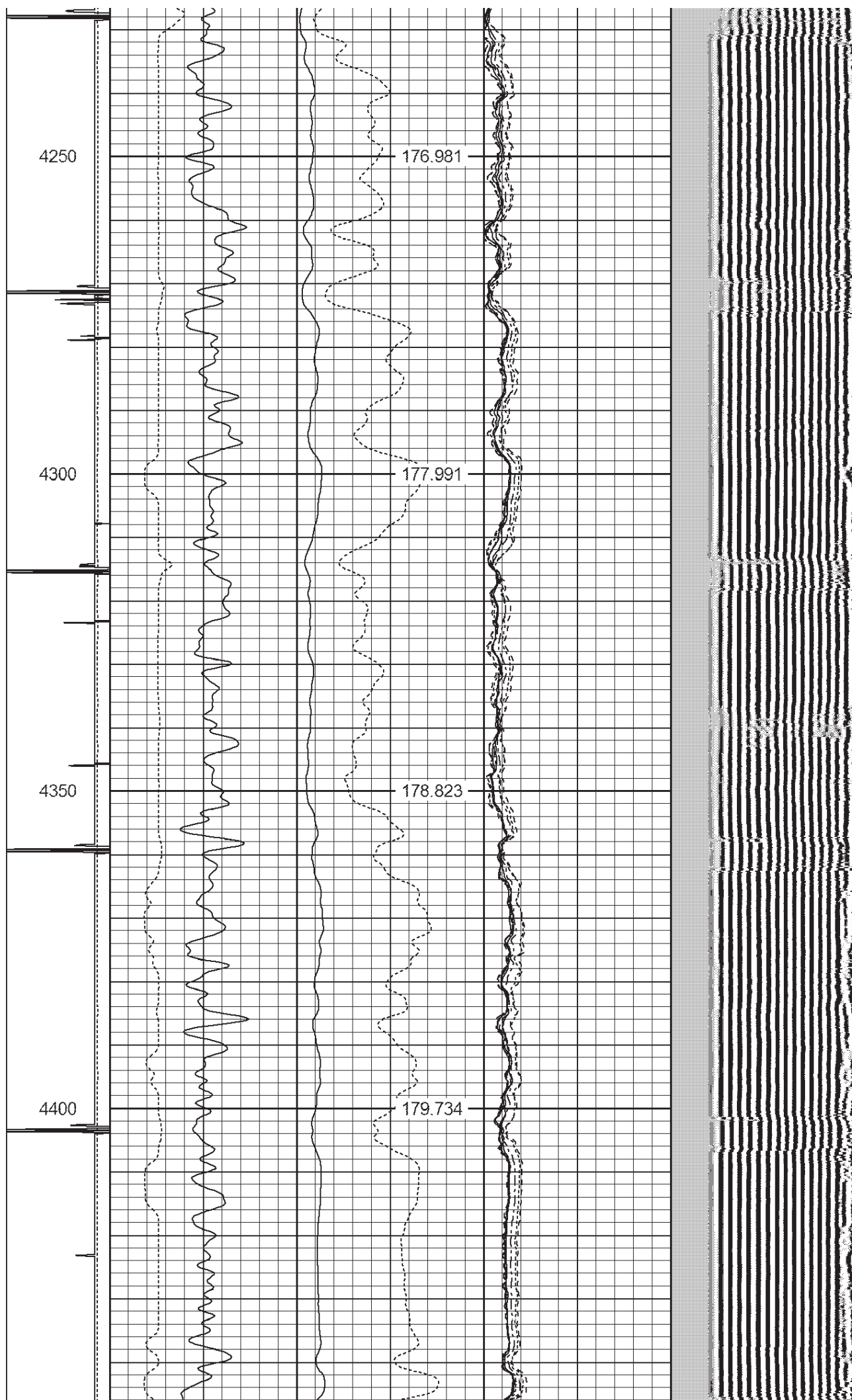


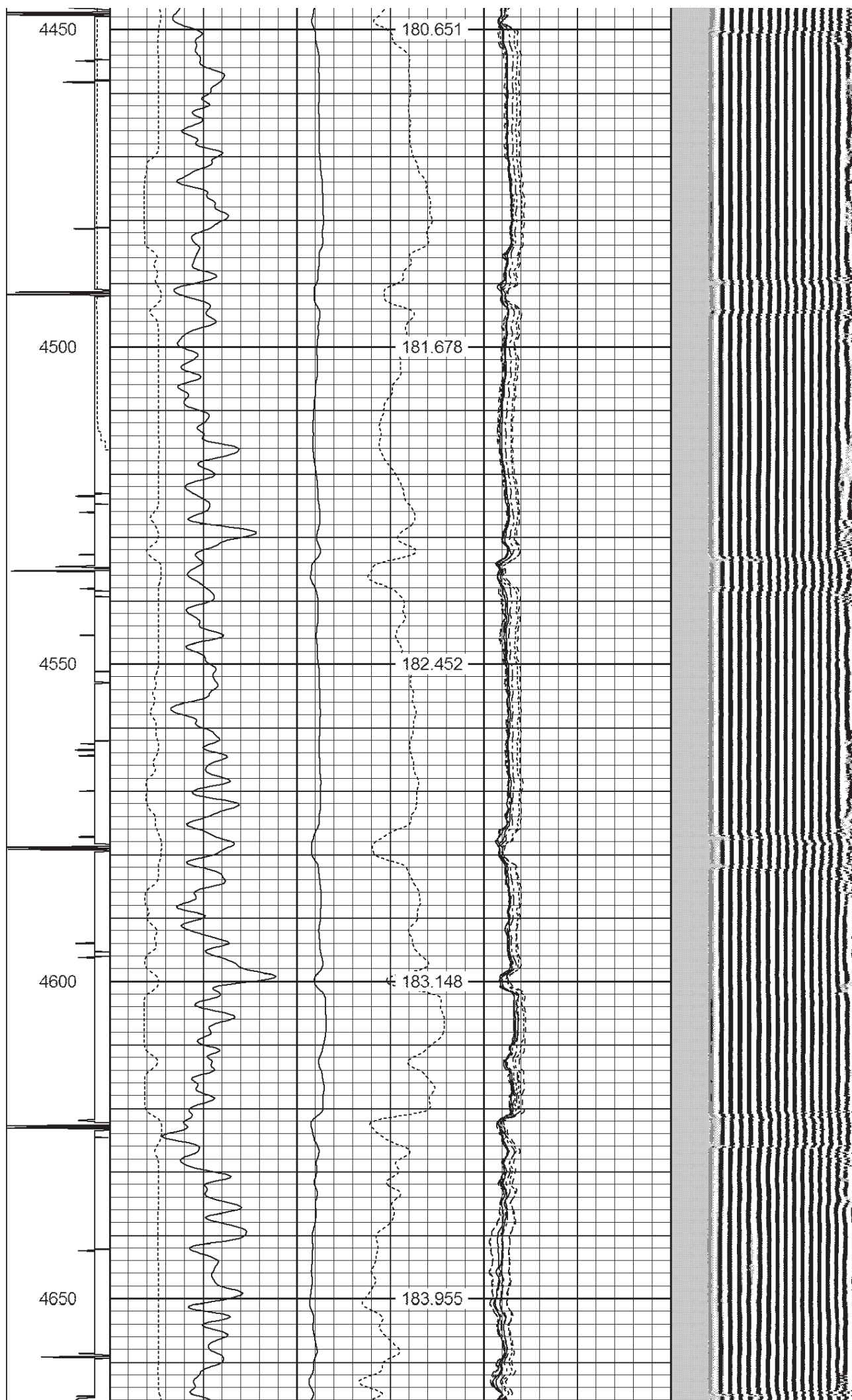


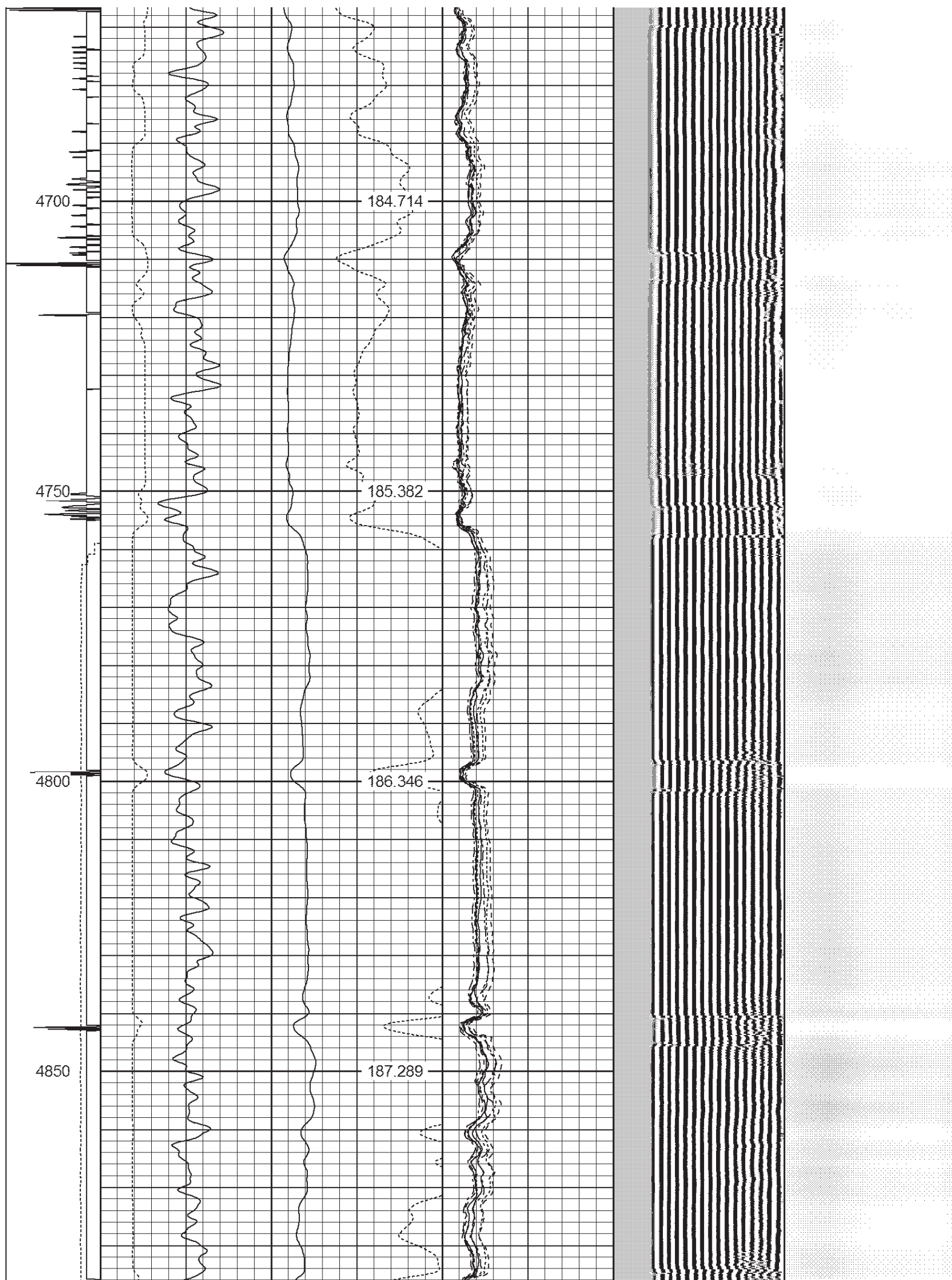
3800  
3850  
3900  
3950  
4000



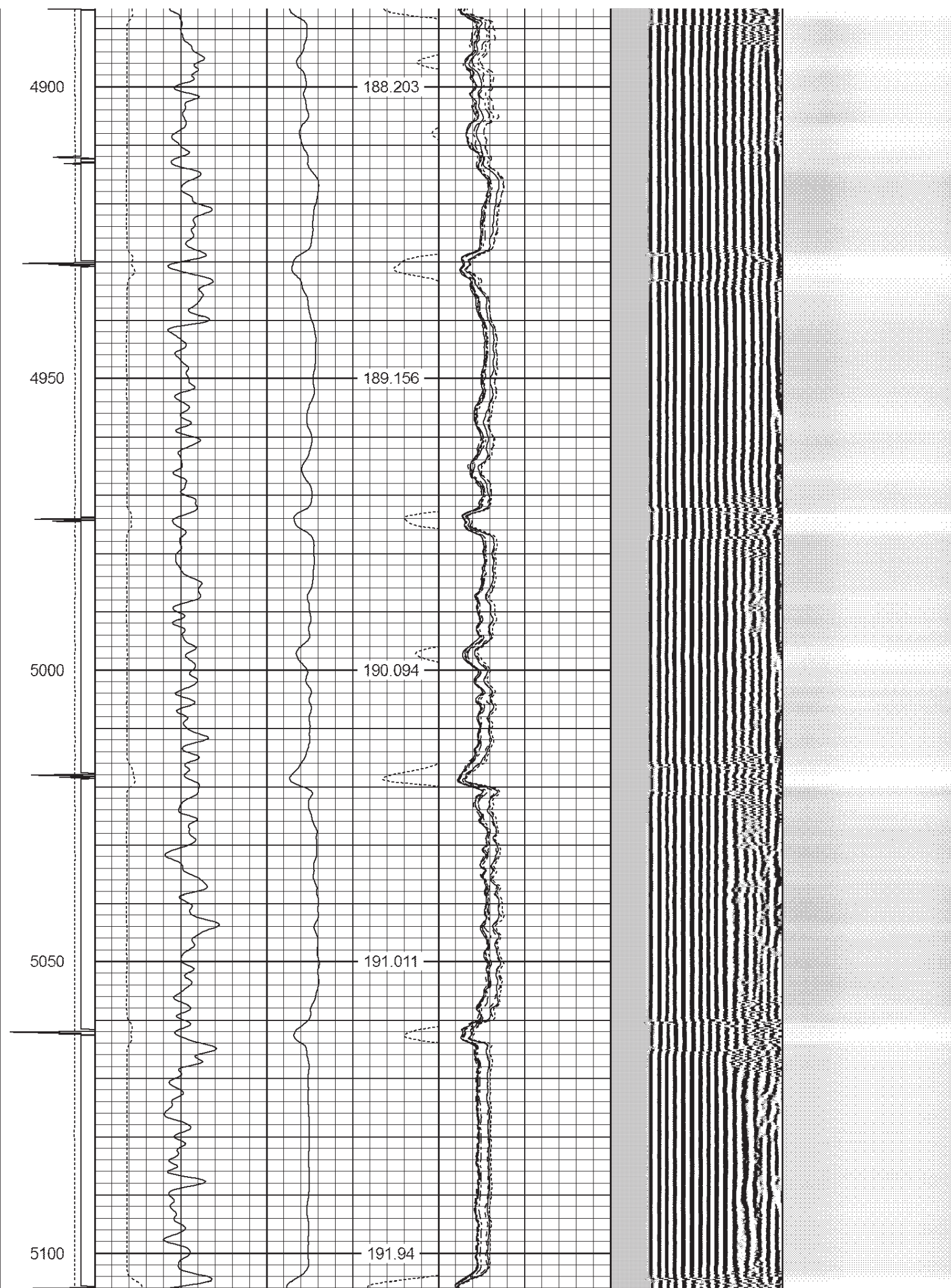


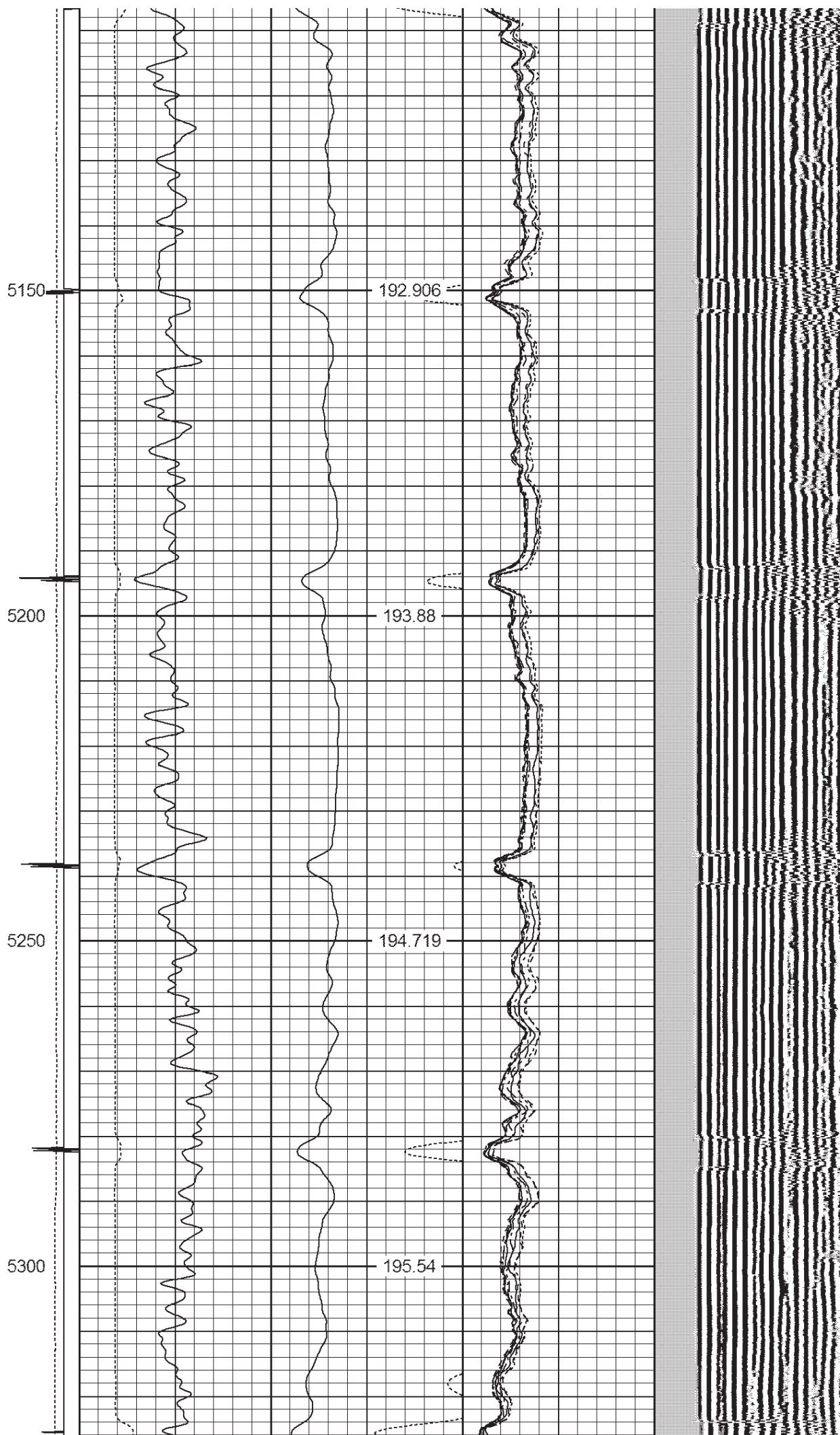










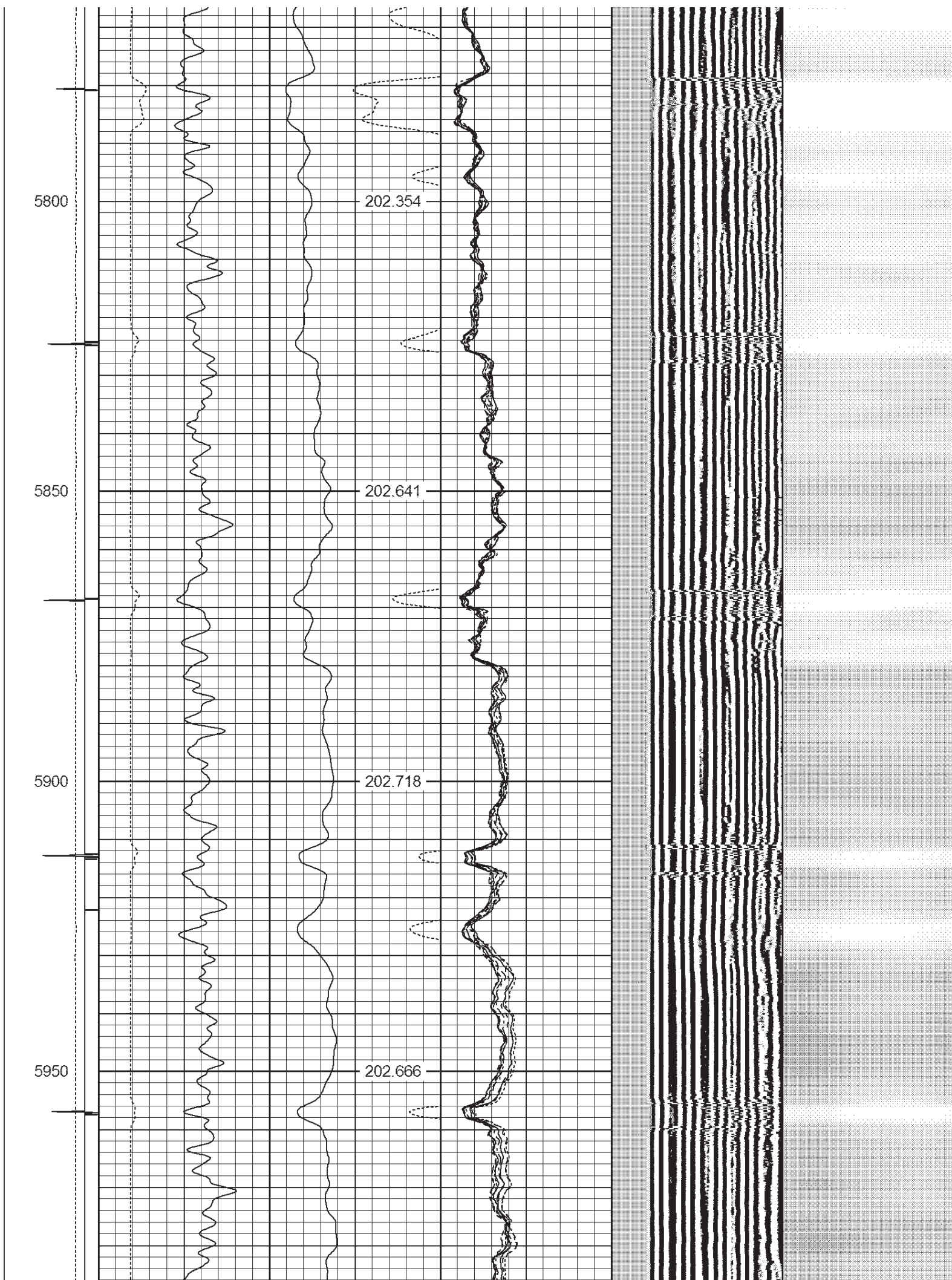




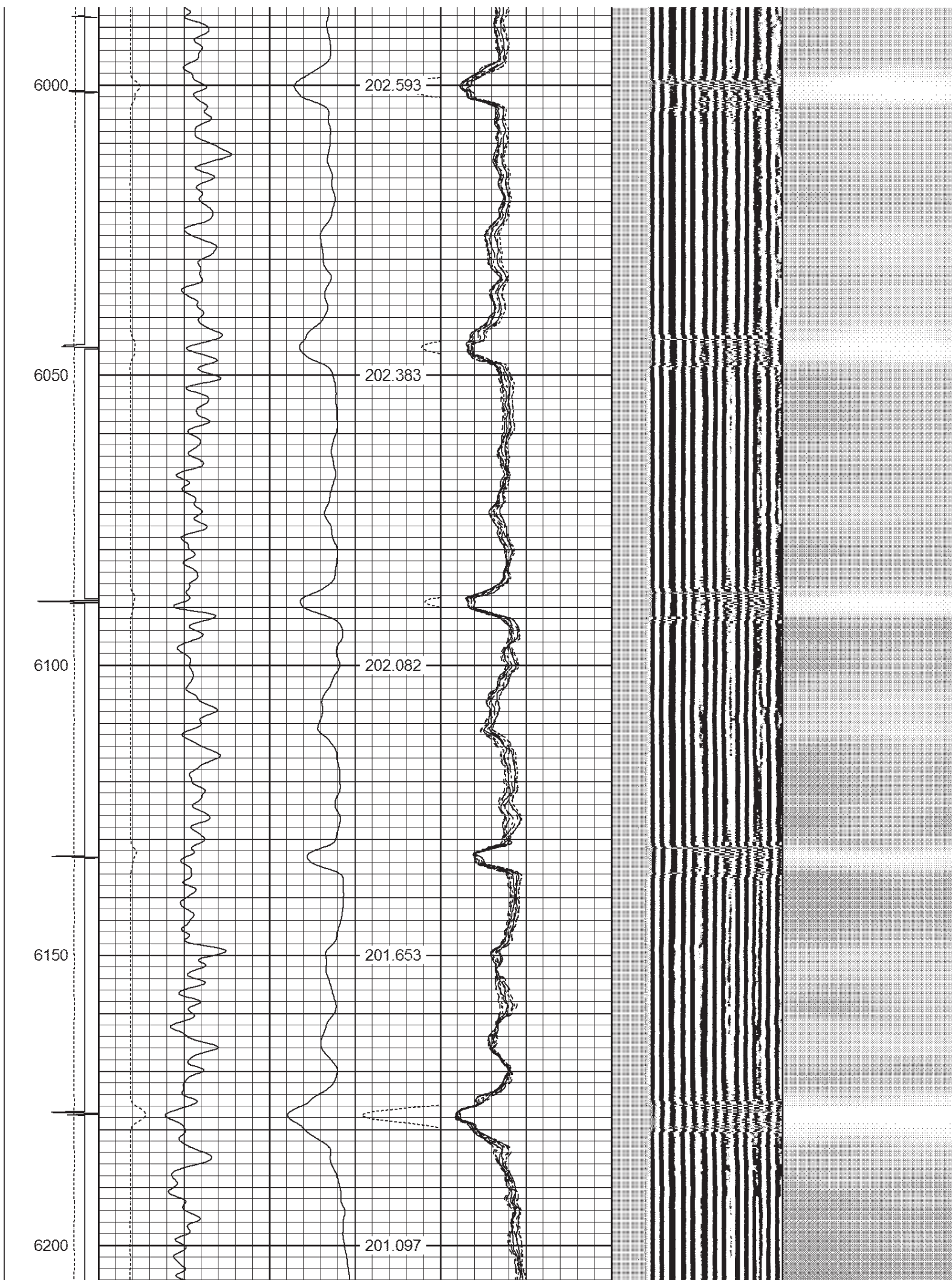




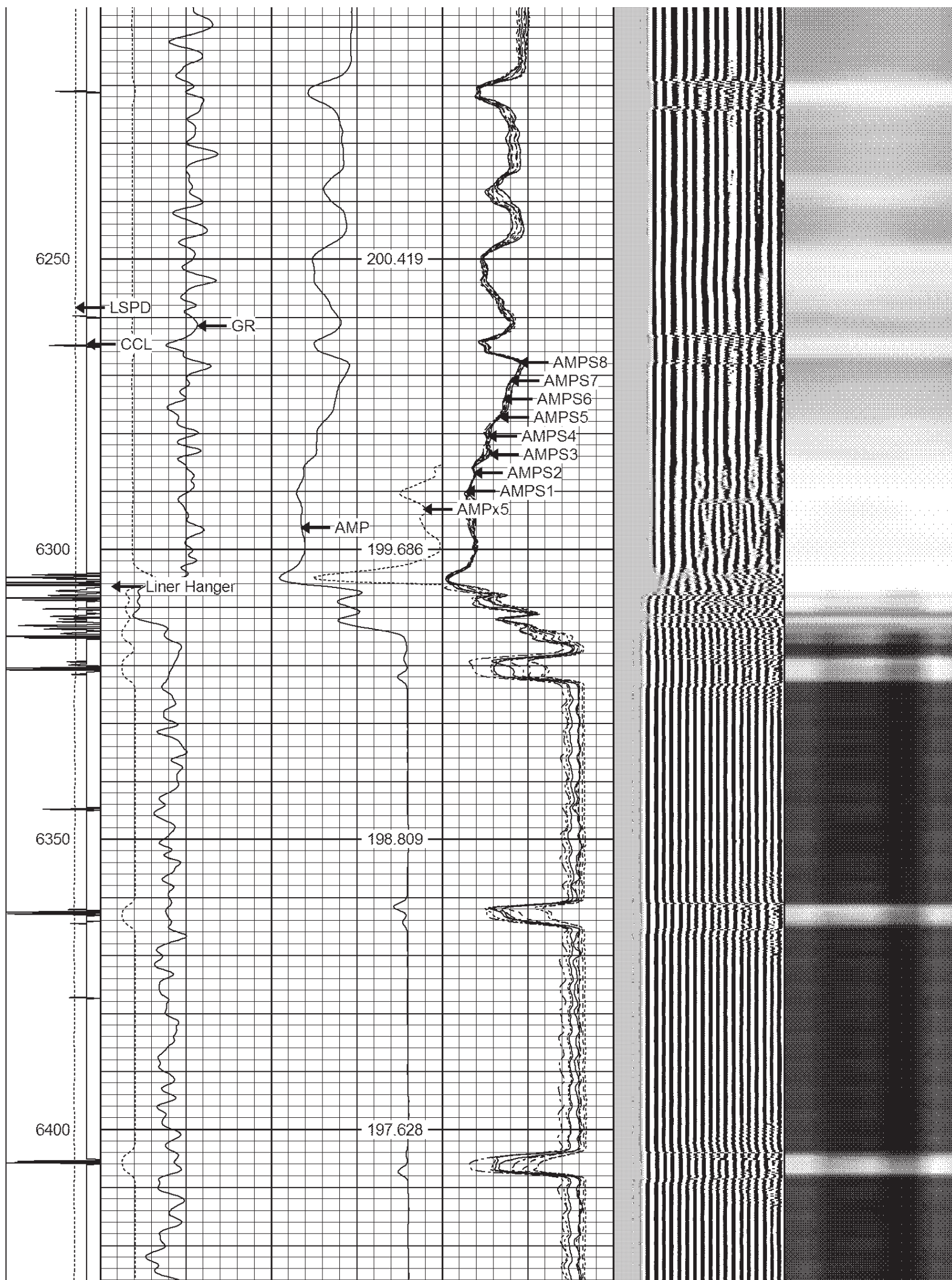


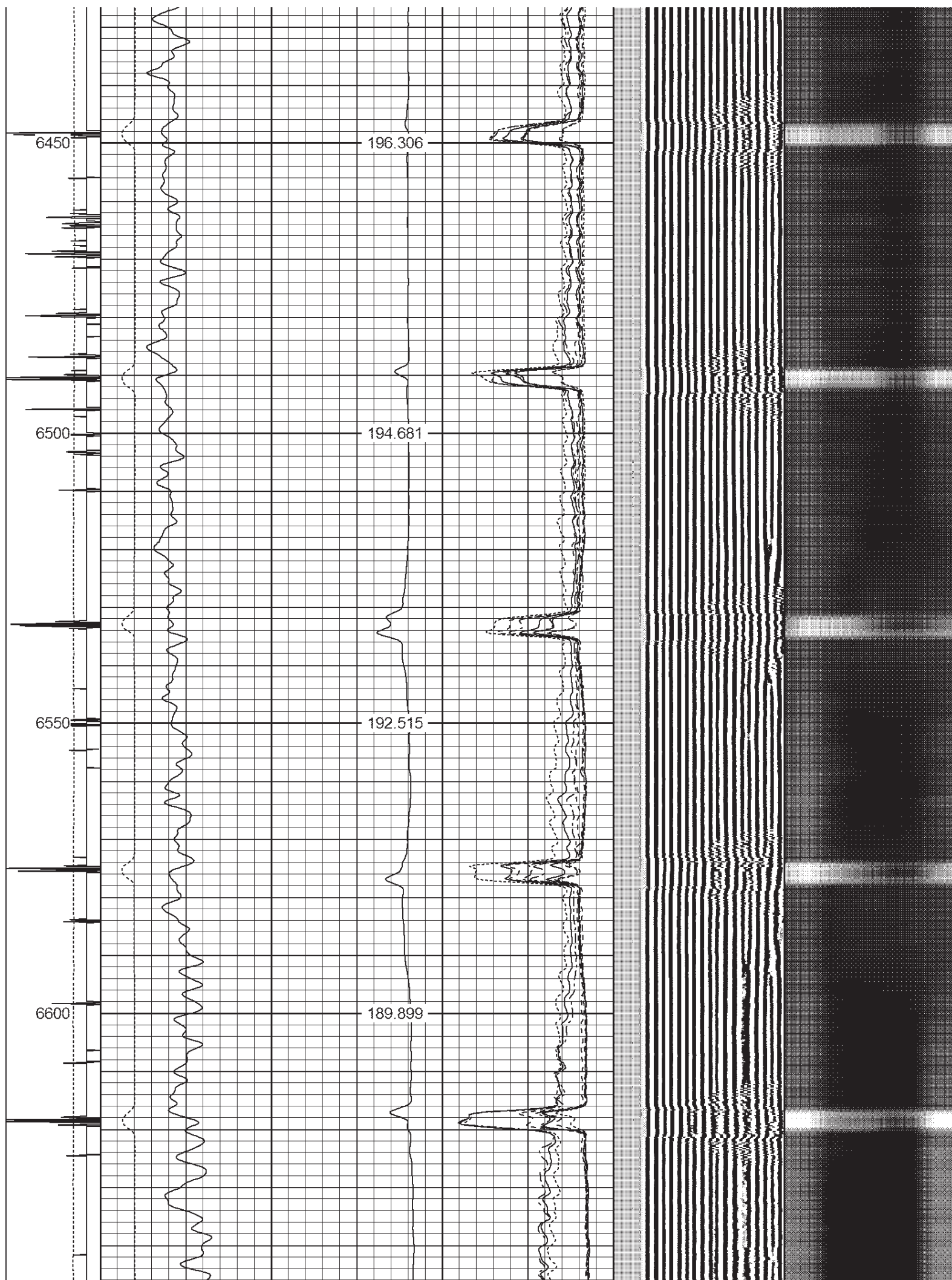





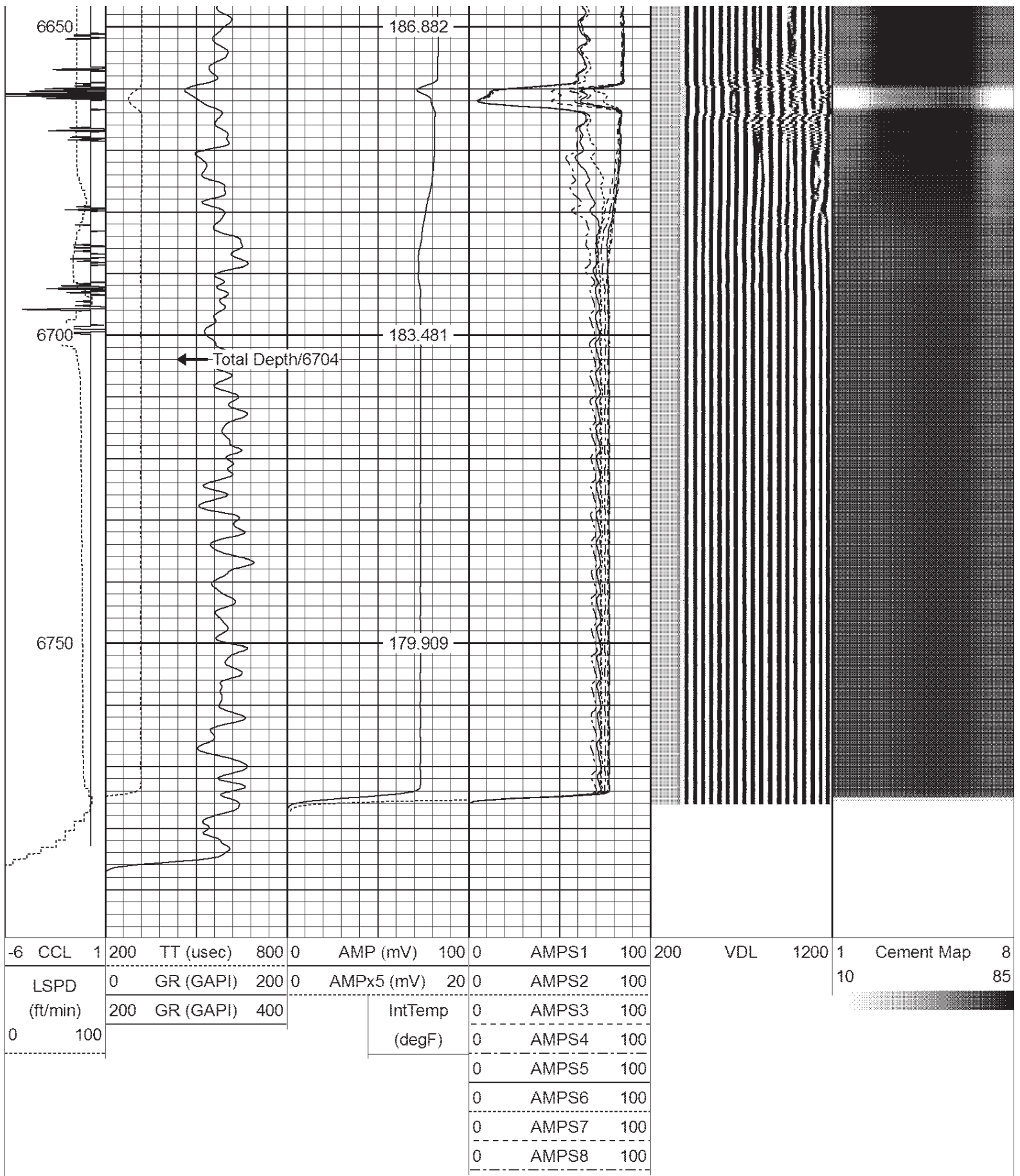












**WARRIOR**  
ENERGY SERVICES

Company **BILL BARRET CORPORATION**  
Well **CVR 5-63-32-1609CH**  
Field **BRIGGSDALE**  
County **WELD**



