

Wiepking-Fullerton Energy LLC, Forristall Ranch State 21-30 #5
073-06347

Inspection #688311403

10/25/2021

Routine Field Inspection



Colorado Oil and Gas Conservation Commission
39.1551, -103.5963, 5213.3ft, 37°
10/25/2021 09:42:04 AM



Colorado Oil and Gas Conservation Commission
39.15508, -103.59629, 5203.4ft, 335°
10/25/2021 09:42:12 AM



Colorado Oil and Gas Conservation Commission
39.15506, -103.59613, 5196.9ft, 295°
10/25/2021 09:42:45 AM



Colorado Oil and Gas Conservation Commission
39.15507, -103.59615, 5193.6ft, 234°
10/25/2021 09:42:54 AM




Colorado Oil and Gas Conservation Commission
39.15507, -103.59617, 5203.4ft, 343°
10/25/2021 09:42:35 AM



Engine oil on
ground.

Colorado Oil and Gas Conservation Commission
39.15505, -103.59615, 5193.6ft, 198°
10/25/2021 09:42:57 AM



Remediation
#9533 is
resolved on
COGIS maps.

Colorado Oil and Gas Conservation Commission
39.15505, -103.59615, 5193.6ft, 49°
10/25/2021 09:43:08 AM



Take Pocket Money #2 off tank battery sign.


Colorado Oil and Gas Conservation Commission
39.15193, -103.5971, 5236.2ft, 160°
10/25/2021 09:49:30 AM



Colorado Oil and Gas Conservation Commission
39.15158, -103.59717, 5236.2ft, 4°
10/25/2021 09:54:09 AM



Colorado Oil and Gas Conservation Commission
39.15191, -103.59718, 5236.2ft, 170°
10/25/2021 09:49:43 AM



Fix mechanical
conditions at crude
oil tank valve.

Colorado Oil and Gas Conservation Commission
39.15191, -103.59718, 5239.5ft, 152°
10/25/2021 09:49:52 AM



Colorado Oil and Gas Conservation Commission
39.15183, -103.59727, 5364.2ft, 105°
10/25/2021 09:50:39 AM



Colorado Oil and Gas Conservation Commission
39.15182, -103.59706, 5239.5ft, 246°
10/25/2021 09:51:34 AM




Colorado Oil and Gas Conservation Commission
39.15179, -103.59707, 5236.2ft, 235°
10/25/2021 09:51:43 AM



Colorado Oil and Gas Conservation Commission
39.15184, -103.59706, 5242.8ft, 203°
10/25/2021 09:51:32 AM



Colorado Oil and Gas Conservation Commission
39.1516, -103.59711, 5226.4ft, 213°
10/25/2021 09:53:19 AM



Colorado Oil and Gas Conservation Commission
39.15151, -103.59716, 5236.2ft, 200°
10/25/2021 09:53:28 AM



Colorado Oil and Gas Conservation Commission
39.15151, -103.59716, 5236.2ft, 200°
10/25/2021 09:53:28 AM



Colorado Oil and Gas Conservation Commission
39.15151, -103.59714, 5236.2ft, 275°
10/25/2021 09:53:40 AM

EQUIPMENT ID

FLARE

AIRS ID

073-0091-006

Colorado Oil and Gas Conservation Commission

39.15158, -103.59719, 5242.8ft, 156°

PERMIT NUMBER

10/25/2021 09:53:56 AM