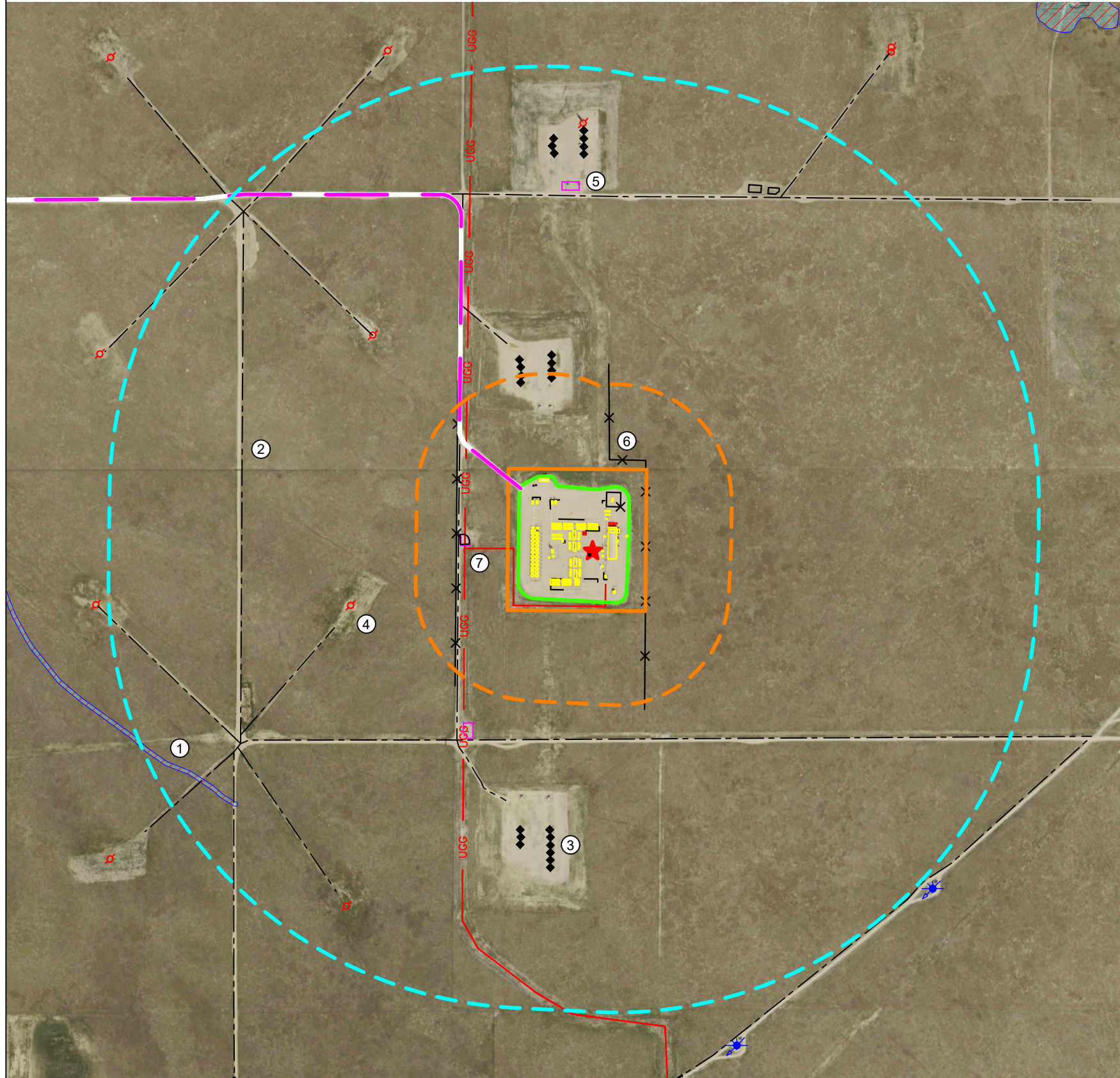
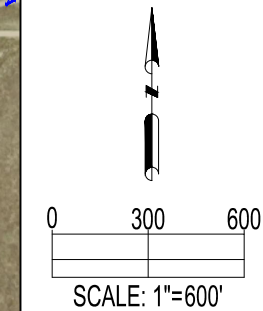


# WELLS RANCH AA SEC. 24 ECONODE LOCATION DRAWING



**IMPROVEMENTS:**  
(AS MEASURED FROM THE PROPOSED WORKING PAD SURFACE)

1. INTERMITTENT STREAMBED WETLAND:	±1729' SW
2. PRIVATE ROAD:	±1911' NW, ±1037' NW, ±14' NW, ±293' W, ±1351' W, ±920' SW, ±1607' SW, ±1558' SW, ±1579' SW, ±666' S, ±1617' NE, ±1371' N, ±670' N
3. EXISTING WELL:	±1203' S, ±1167' S, ±1131' S, ±1124' S, ±1160' S, ±1199' S, ±1235' S, ±1271' S, ±1307' S, ±1695' N, ±1656' N, ±1617' N, ±1581' N, ±1576' N, ±1648' N, ±1612' N, ±516' N, ±480' N, ±552' N, ±591' N, ±500' N, ±579' N, ±543' N, ±468' N
4. ABANDONED WELL:	±1731' N, ±1037' NW, ±823' W, ±1749' SW
5. EXISTING FACILITY:	±671' SW, ±240' W, ±1400' N
6. FENCE:	±81' E, ±240' E, ±304' E, ±1573' NE
7. GAS GATHERING SYSTEM FLOWLINE:	±0', ±262' W



**REFERENCE LOCATION**  
★  
LAT: 40.471040° N  
LONG: 104.391570° W  
ELEVATION: 4823'  
2296' FSL & 812' FWL  
PDOP: 1.6  
GPS OPERATOR: ADAM KELLY

DATA SOURCE:  
AERIAL IMAGERY: NAIP 2019  
WATER WELLS: COLORADO DWR  
NHD: USGS  
  
PUBLICLY AVAILABLE DATA SOURCES HAVE NOT BEEN INDEPENDENTLY VERIFIED BY ASCENT.

**OIL & GAS SURFACE ACREAGE:**  
9.0 ACRES OIL & GAS LOCATION  
6.9 ACRES WORKING PAD SURFACE  
9.0 ACRES INTERIM RECLAIM

SHEET 1 OF 2

DISCLAIMER:  
THIS PLOT DOES NOT REPRESENT A MONUMENTED LAND SURVEY AND SHOULD NOT BE RELIED UPON TO DETERMINE BOUNDARY LINES, PROPERTY OWNERSHIP OR OTHER PROPERTY INTERESTS. PARCEL LINES, IF DEPICTED HAVE NOT BEEN FIELD VERIFIED AND MAY BE BASED UPON PUBLICLY AVAILABLE DATA THAT ALSO HAS NOT BEEN INDEPENDENTLY VERIFIED.


CURRENT SURFACE USE: RANGELAND  
FUTURE SURFACE USE: RANGELAND



FIELD DATE: 09-30-11  
DRAWING DATE: 10-22-21  
DRAWN BY: HJL  
CHECKED BY: CSG

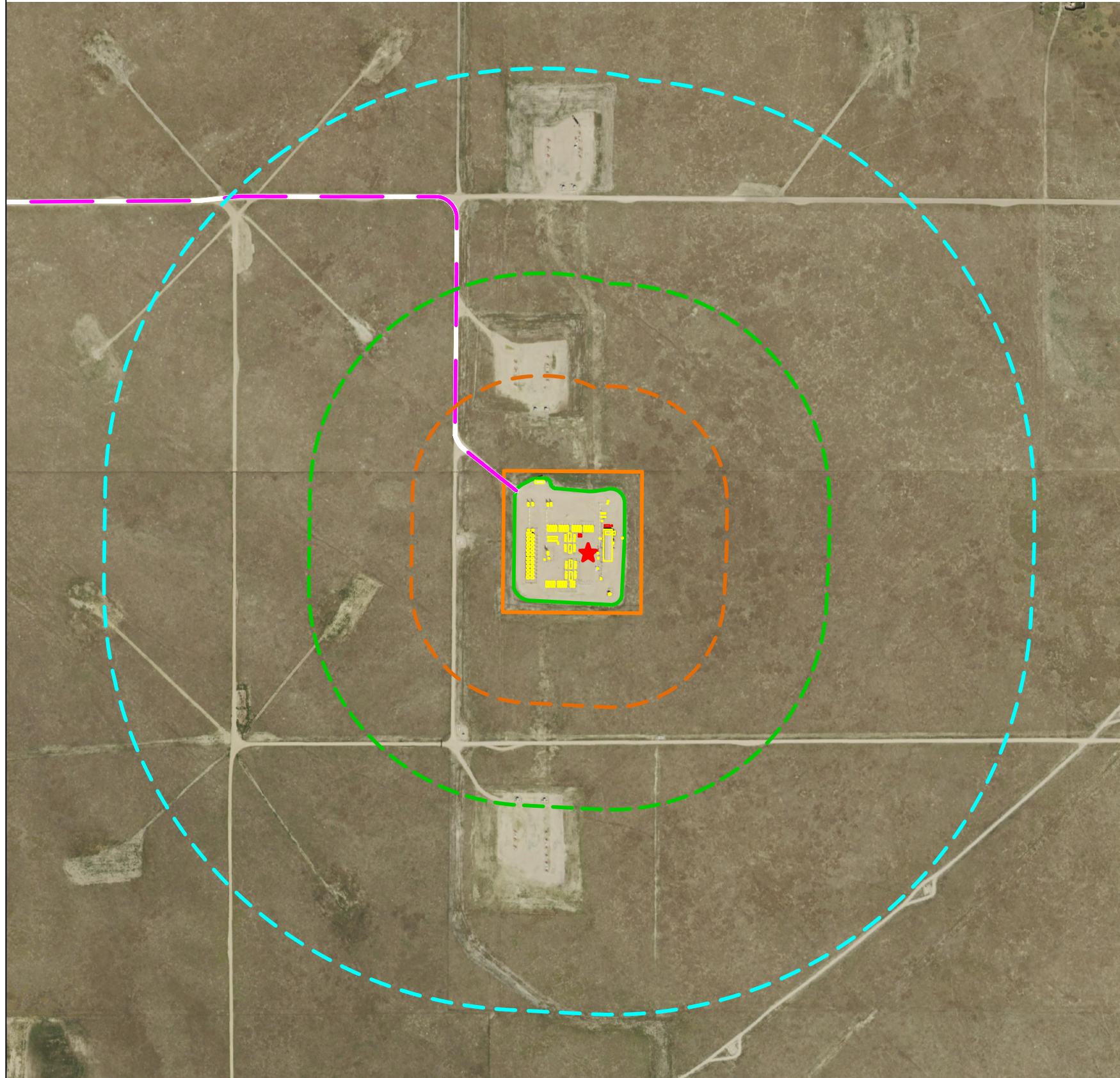
SITE NAME:  
WELLS RANCH AA SEC. 24 ECONODE  
SURFACE LOCATION:  
NW 1/4 SW 1/4 SEC. 24, T6N, R63W, 6TH P.M.  
WELD COUNTY, COLORADO

- LEGEND:**
- ◆ = EXISTING WELL
  - ★ = WATER WELL
  - ⊙ = DRY & ABANDONED WELL
  - = UNDERGROUND GAS LINE
  - X—X— = FENCE
  - = EXISTING ACCESS ROAD
  - — — = PRIVATE ROAD
  - ▨ = WETLAND
  - ▭ = 500' BUFFER FROM WPS
  - ▭ = 2000' BUFFER FROM WPS
  - ▭ = EXISTING FACILITY
  - ▭ = EXISTING EQUIPMENT
  - ▭ = OIL & GAS LOCATION
  - ▭ = WORKING PAD SURFACE
  - ▭ = PROPOSED EQUIPMENT



PLAT: P:\N08\B210047\PROD\2A\WELLS RANCH\_AA24\_6N63W24\_LOCATION DRAWING\_LAYOUT.TAB: LOCATION DRAWING

# WELLS RANCH AA SEC. 24 ECONODE CULTURAL FEATURES MAP

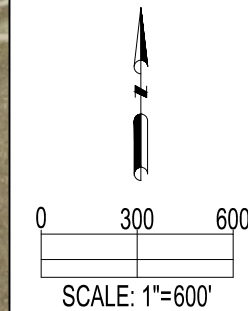


**CULTURAL TABLE:** (NUMBER OF FEATURES FOUND WITHIN EACH RADIUS AS MEASURED FROM THE WORKING PAD SURFACE)

	RESIDENTIAL BUILDING UNITS	HIGH OCCUPANCY BUILDING UNITS	SCHOOL PROPERTIES	SCHOOL FACILITIES	DESIGNATED OUTSIDE ACTIVITY AREAS
0-500 FEET	0	0	0	0	0
501-1,000 FEET	0	0	0	0	0
1,001-2,000 FEET	0	0	0	0	0
2,001-5,280 FEET	3	0	0	0	0

**CULTURAL DISTANCES:**

	From Equipment	From Working Pad Surface
BUILDING	±3597' N	±3588' N
RESIDENTIAL BUILDING UNIT	±3597' N	±3588' N
HIGH OCCUPANCY BUILDING UNIT	+5280' SW	+5280' SW
DESIGNATED OUTSIDE ACTIVITY AREA	+5280' SW	+5280' SW
PUBLIC ROAD	±2683' N	±2672' N
ABOVE GROUND UTILITY	±2653' N	±2642' N
RAILROAD	+5280' SW	+5280' SW
PROPERTY LINE	±27' W	±90' W
SCHOOL FACILITY	+5280' SW	+5280' SW
SCHOOL PROPERTY LINE	+5280' SW	+5280' SW
CHILD CARE CENTER	+5280' SW	+5280' SW
DIC BOUNDARY	+5280' SW	+5280' SW



DATA SOURCE:  
AERIAL IMAGERY: NAIP 2019  
WATER WELLS: COLORADO DWR  
NHD: USGS  
  
PUBLICLY AVAILABLE DATA SOURCES HAVE NOT BEEN INDEPENDENTLY VERIFIED BY ASCENT.

**REFERENCE LOCATION**  
★  
LAT: 40.471040° N  
LONG: 104.391570° W  
ELEVATION: 4823'  
2296' FSL & 812' FWL  
PDOP: 1.6  
GPS OPERATOR: ADAM KELLY

SHEET 2 OF 2

DISCLAIMER:  
THIS PLOT DOES NOT REPRESENT A MONUMENTED LAND SURVEY AND SHOULD NOT BE RELIED UPON TO DETERMINE BOUNDARY LINES, PROPERTY OWNERSHIP OR OTHER PROPERTY INTERESTS. PARCEL LINES, IF DEPICTED HAVE NOT BEEN FIELD VERIFIED AND MAY BE BASED UPON PUBLICLY AVAILABLE DATA THAT ALSO HAS NOT BEEN INDEPENDENTLY VERIFIED.

CURRENT SURFACE USE: RANGELAND  
FUTURE SURFACE USE: RANGELAND



FIELD DATE: 09-30-11  
DRAWING DATE: 10-22-21  
DRAWN BY: HJL  
CHECKED BY: CSG

SITE NAME:  
WELLS RANCH AA SEC. 24 ECONODE  
SURFACE LOCATION:  
NW 1/4 SW 1/4 SEC. 24, T6N, R63W, 6TH P.M.  
WELD COUNTY, COLORADO

**LEGEND:**

- - - = EXISTING ACCESS ROAD
- = OIL & GAS LOCATION
- = WORKING PAD SURFACE
- = PROPOSED EQUIPMENT
- = EXISTING EQUIPMENT
- = 500' BUFFER FROM WPS
- = 1000' BUFFER FROM WPS
- = 2000' BUFFER FROM WPS

PREPARED FOR: