

Attachment B





WELLHEAD ABANDONMENT FORM

SITE NAME: Thornton 12, 13-22 Wellheads							DATE: 7/27/2021		REM. PROJECT #: 18718		WEATHER: Sunny 80s	
SITE DIRECTIONS: CR 38/71 E 0.1 mi, N into							CLIENT: PDC - D. Pace					
LEGALS AND LAT/LONG: 40.553403, -104.771175, SWSW S22 T7N R66W							TASMAN PERSONNEL: AJ Dale					
SOIL TYPES: Silty Sand - SM							SURFACE GRADIENT: West					
SOIL SAMPLING							FACILITY INFRASTRUCTURE					
Date/Time	Soil Sample ID	PID (ppm)	Visual	Olfactory	Photo?	Grab or Lab Sample?	EQUIPMENT		Quantity			
							Above Ground Storage Tank (AST)					
7/27/2021 11:20	WH01 @ 6'	0.0	No Staining	No Odor	Yes	Lab	Buried or Partially Buried Vessel					
7/27/2021 11:22	FLR01 @ 4'	0.3	No Staining	No Odor	Yes	Lab	Separator					
7/27/2021 11:24	WHS01-N @ 0-6"	0.0	No Staining	No Odor	Yes	Grab	Emission Control Device (ECD)					
7/27/2021 11:26	WHS01-W @ 0-6"	0.0	No Staining	No Odor	Yes	Grab	Dump Line					
7/27/2021 11:28	WHS01-S @ 0-6"	0.2	No Staining	No Odor	Yes	Grab	Wellhead		2			
7/27/2021 11:30	WHS01-E @ 0-6"	0.0	No Staining	No Odor	Yes	Grab	Flowline		2			
7/27/2021 12:05	WH02 @ 6'	0.0	No Staining	No Odor	Yes	Lab	Other:					
7/27/2021 12:07	FLR02 @ 4'	0.2	No Staining	No Odor	Yes	Lab	Soil Loads Removed					
7/27/2021 11:54	WHS02-N @ 0-6"	0.0	No Staining	No Odor	Yes	Grab	IMPACTED SOIL IDENTIFIED?					
7/27/2021 11:56	WHS02-W @ 0-6"	0.0	No Staining	No Odor	Yes	Grab	ESTIMATED VOLUME OF IMPACTS:					
7/27/2021 11:58	WHS02-S @ 0-6"	0.2	No Staining	No Odor	Yes	Grab	Date		Number	CY		
7/27/2021 12:00	WHS02-E @ 0-6"	0.0	No Staining	No Odor	Yes	Grab						
7/27/2021 13:00	FL01-01 @ 4'	0.0	No Staining	No Odor	Yes	Grab						
7/27/2021 13:03	FL01-02 @ 4'	0.1	No Staining	No Odor	Yes	Grab						
							Total Removed		0	0		
							Disposal Facility:					
							Groundwater Recovery					
							DATE GW ENCOUNTERED:		DEPTH:			
							GROUNDWATER IN CONTACT WITH IMPACTED SOIL?					
							LNAPL OR SHEEN OBSERVED ON GW?					
GROUNDWATER SAMPLING							Date		BBLS			
Date/Time	Groundwater Sample ID	Depth Collected	Turbid?	Sheen?	Odor?	Photo?						
7/27/2021 11:00	GW01	6	Low Turbidity	None	None	Yes						
7/27/2021 12:30	GW02	6	Low Turbidity	None	None	Yes						
							Total Removed		0			
							Disposal Facility:					


Photographic Log

							
Equipment ID: WHS01-S@0-6"		Equipment Type:		Equipment ID: WHS01-E@0-6"		Equipment Type:	
Material:		Volume:		Material:		Volume:	
Contents:				Contents:			
Notes/Conditions: Wellhead surface sample - south.				Notes/Conditions: Wellhead surface sample - east.			



Photographic Log

											
Equipment ID: WHS01-N@0-6"		Equipment Type:		Equipment ID: WHS01-W@0-6"		Equipment Type:					
Material:		Volume:		Contents:		Material:		Volume:		Contents:	
Notes/Conditions: Wellhead surface sample - north.						Notes/Conditions: Wellhead surface sample - west.					



Photographic Log

							
Equipment ID: WH01@6'		Equipment Type:		Equipment ID: FLR01@4'		Equipment Type:	
Material:	Volume:	Contents:		Material:	Volume:	Contents:	
Notes/Conditions: Soil sample collected at excavation base adjacent to cut and capped wellhead.				Notes/Conditions:			



Photographic Log

							
Equipment ID:GW01@6'		Equipment Type:		Equipment ID:GW02@6'		Equipment Type:	
Material:	Volume:	Contents:		Material:	Volume:	Contents:	
Notes/Conditions:				Notes/Conditions:			



Photographic Log

							
Equipment ID: WH02@6'		Equipment Type:		Equipment ID: FLR02@4'		Equipment Type:	
Material:	Volume:	Contents:		Material:	Volume:	Contents:	
Notes/Conditions: Soil sample collected at excavation base adjacent to cut and capped wellhead.				Notes/Conditions:			



Photographic Log

							
Equipment ID: WHS02-W@0-6"		Equipment Type:		Equipment ID: WHS02-N@0-6"		Equipment Type:	
Material:	Volume:	Contents:		Material:	Volume:	Contents:	
Notes/Conditions: Wellhead surface sample - west.				Notes/Conditions: Wellhead surface sample - north.			

Photographic Log

							
Equipment ID: WHS02-S@0-6"		Equipment Type:		Equipment ID: WHS02-E@0-6"		Equipment Type:	
Material:		Volume:		Material:		Volume:	
Contents:				Contents:			
Notes/Conditions: Wellhead surface sample - south				Notes/Conditions: Wellhead surface sample - east.			

Photographic Log

							
Equipment ID: FL01-02@4'		Equipment Type:		Equipment ID: FL01-01@4'		Equipment Type:	
Material:	Volume:	Contents:		Material:	Volume:	Contents:	
Notes/Conditions:				Notes/Conditions:			