



Haudrich tank battery (470639) and Haudrich pit (118086) follow-up sampling and analytical data attached

1 message

Peter Gintautas <peter.gintautas@state.co.us>

Mon, Oct 25, 2021 at 10:57 AM

To: Ray Gorka <RGorka@kpk.com>, Jeff Rickard <JRickard@kpk.com>, COGCC <COGCC@kpk.com>

Ray and Jeff,

Attached as PDFs from the lab for samples collected by COGCC at the facilities indicated above. An annotated Earth aerial image indicates the locations of samples collected by COGCC at this site in September, 2021 as well as the locations of samples collected by COGCC in July, 2021. The data from the July sampling and analyses were provided to you last month. A summary table of soil suitability results from the site is also attached.

The soil suitability parameters for SAR, EC and hot water soluble boron indicate that the soils in an area of approximately 4,000 square feet have been impacted by spills/releases of E&P wastes (specifically produced water).

Peter

Peter Gintautas Ph.D.

Environmental Protection Specialist - Northeastern Colorado

Cell [719.679.1326](tel:719.679.1326)

peter.gintautas@state.co.us | www.colorado.gov/cogcc  co_dnr_div_ogcc_rgb_email 2

11 attachments




COLORADO
Oil & Gas Conservation
Commission
Department of Natural Resources


image002.png
44K


 **Haudrich battery and pit sample location June2021 aerial.pdf**
3929K


 **Soil Suitability - Haudrich battery and pit.pdf**
79K


 **2109427_SW8015M_MO.PDF**
1450K

 **2109427_INORG.PDF**
904K


 **2109427_METALS.PDF**
954K

 **2109427_SVOC.PDF**
3088K

 **2109426_METALS.PDF**
911K

 **2109426_INORG.PDF**
1362K

 **2109426_SW8015M_MO.PDF**
1380K

 **2109426_SVOC.PDF**
4986K

