

October 13, 2021



David Tewkesbury
Environmental Specialist
Crestone Peak Resources LLC
David.Tewkesbury@crestonepr.com

Reclamation Assessment Report (Final Reclamation Completion Notice)

COGCC Location Name (ID)	NELSON-63N67W /32NESW (330773)
Operator Location Name	Nelson 23-32
COGCC Operator Name (ID)	Crestone Peak Resources Operating LLC (10633)

Mr. Tewkesbury,

Confluence Compliance Companies LLC (Confluence) is presenting this letter to Crestone Peak Resources Operating LLC (Crestone) documenting the results of a reclamation assessment that demonstrates that the above-referenced location has been superseded by gravel mining operations. The land use of the property has changed from rangeland to industrial. Attached is a Topographic Location Map and a Reclamation Survey Site Diagram with additional location information.

Site visits, project correspondence, and associated documentation confirmed that in 2019 the well was plugged and abandoned, the pad surface was recontoured, and all disturbance associated with the location was reclaimed and returned to rangeland. The recent reclamation assessment completed on August 11, 2021, shows that the location has been returned to the surface owner and is now incorporated into ongoing gravel mining operations. Based on the results of the assessment, the reclaimed surface has been removed, the area has been re-disturbed by the surface owner and matches adjacent reference areas, no evidence of the Nelson 23-32 surface disturbance remains, and further reclamation monitoring or maintenance is not warranted at this time due to the changes in land use. Photographs exhibiting current site conditions are attached, along with the reclamation survey site map that illustrates the photo points.

The land is currently owned by LG Everist Inc. and the former well pad is within the active mining area, where the surface owner is managing environmental compliance and public health and safety under the Mineral Rules and Regulations of the Colorado Mined Land Reclamation Board.

Confluence appreciates the opportunity to provide environmental consulting services on this project. If you have any questions about our methodology, the results of this assessment, or our conclusions, please let me know.

Respectfully,

A handwritten signature in black ink, appearing to read "Adam Roll", written over a light blue horizontal line.

Adam Roll
Project Scientist
970-589-6111 (M)
Adam.Roll@confluence-cc.com

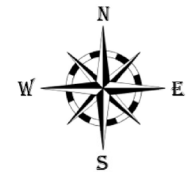
Attachments:

1. Topographic Location Map
2. Reclamation Survey Site Map
3. Reclamation Assessment Photo Log

Topographic Location Map

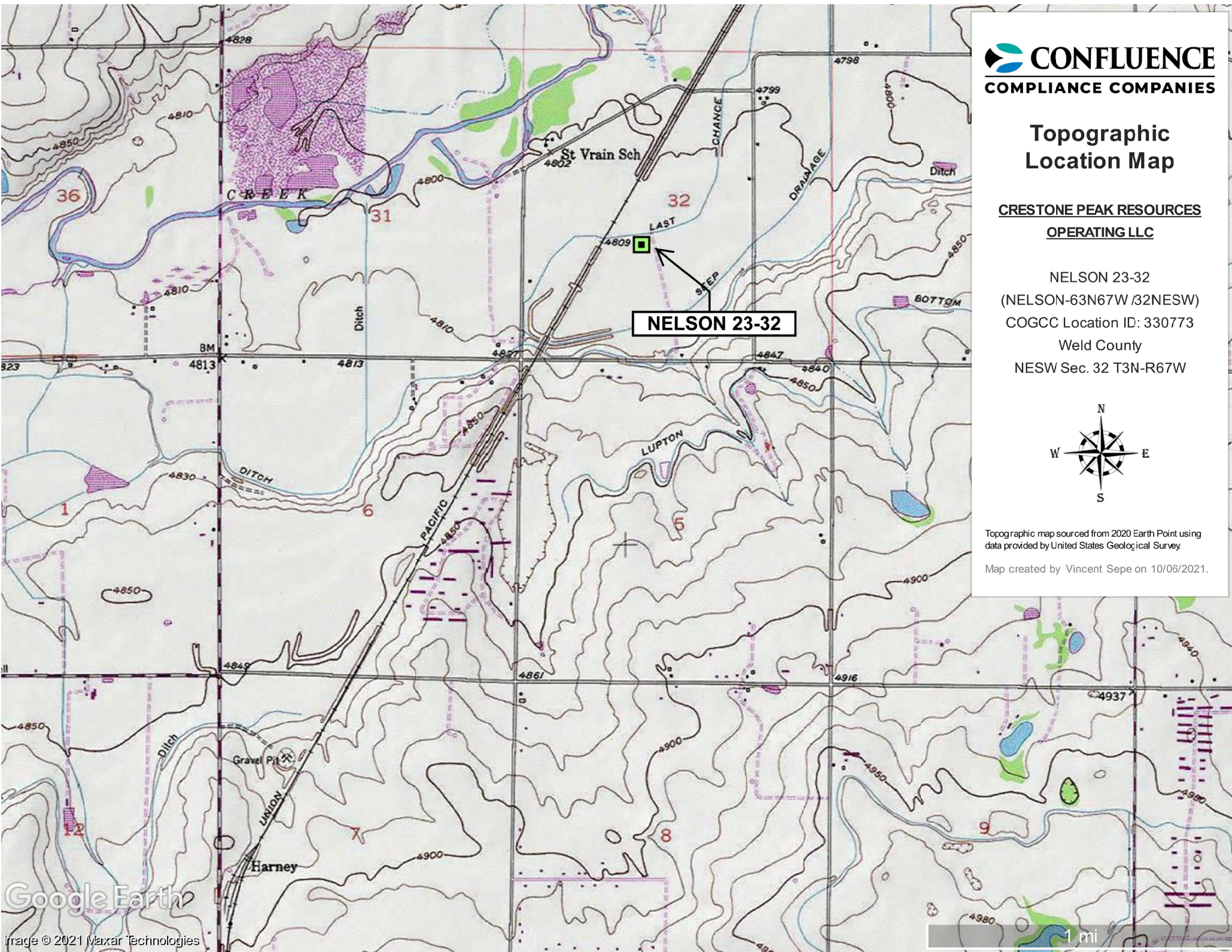
**CRESTONE PEAK RESOURCES
OPERATING LLC**

NELSON 23-32
(NELSON-63N67W /32NESW)
COGCC Location ID: 330773
Weld County
NESW Sec. 32 T3N-R67W



Topographic map sourced from 2020 Earth Point using data provided by United States Geological Survey

Map created by Vincent Sepe on 10/06/2021.

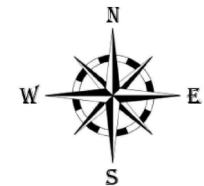


Reclamation Survey Site Diagram



CRESTONE PEAK RESOURCES
OPERATING LLC

NELSON 23-32
(NELSON-63N67W /32NESW)
COGCC Location ID: 330773

Weld County
NESW Sec. 32 T3N-R67W
Lat./Long.: 40.180695/-104.916019
Land Use: Industrial
Aerial Imagery Date: 05/31/2021



Legend

-  Directional Photo Point
-  Nelson 23-32 Well

Map created by Vincent Sepe on 10/06/2021.

Reclamation Assessment Photo Log

Date Completed - 08/11/2021

Client - Crestone Peak Resources Operating LLC

Location Name (ID) - NELSON 23-32 (330773)



Photo Point A: North of Disturbance - Facing South



Photo Point B: North of Disturbance - Facing Southeast



Photo Point C: North of Disturbance - Facing Southwest



Photo Point D: Historical Access Road - Facing Southwest

