

David Tewkesbury  
Environmental Specialist  
Crestone Peak Resources LLC  
[David.Tewkesbury@crestonepr.com](mailto:David.Tewkesbury@crestonepr.com)

## **Reclamation Assessment Report (Final Reclamation Completion Notice)**

<b>COGCC Location Name (ID)</b>	HOWARD-61N67W /26NESW (331033)
<b>Operator Location Name</b>	HOWARD 23-26
<b>COGCC Operator Name (ID)</b>	Crestone Peak Resources Operating LLC (10633)

Mr. Tewkesbury,


Confluence Compliance Companies LLC (Confluence) is presenting this Reclamation Assessment Report (Report) to Crestone Peak Resources Operating LLC (Crestone) documenting the results of a reclamation assessment completed on the above-referenced location. That assessment demonstrates successful completion of final reclamation efforts, per Colorado Oil & Gas Conservation Commission (COGCC) Rule 1004. Attached is a Topographic Location Map, Reclamation Survey Site Diagram, and Photo Log that illustrate these findings.

On July 2, 2021 the location was visited and photos documenting current site conditions and crop establishment throughout the reclamation area were taken, along with a photo of adjacent reference area crops. These photos are attached, along with the reclamation survey site diagram that illustrates the photo points.

Site visits, project correspondence and documentation, and the completed reclamation assessment confirmed that the location has been final reclaimed and returned to agricultural use and crop cultivation, with no evidence of unrestored subsidence over two years. Based on these results, final reclamation, as defined by COGCC rules and regulations, has been completed.

Confluence appreciates the opportunity to provide environmental consulting services on this project. If you have any questions about our methodology, the results of this assessment, or our conclusions, please let me know.

Respectfully,



Adam Roll  
Project Scientist  
970-589-6111 (M)  
[Adam.Roll@confluence-cc.com](mailto:Adam.Roll@confluence-cc.com)

### **Attachments**

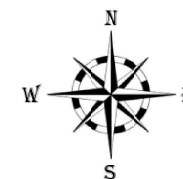
1. Topographic Location Map
2. Reclamation Survey Site Diagram
3. Reclamation Assessment Photo Log



## Topographic Location Map

CRESTONE PEAK RESOURCES  
OPERATING LLC

HOWARD 23-26  
(HOWARD-61N67W /26NESW)  
COGCC Location ID: 331033  
Weld County  
NESW Sec. 26 T1N-R67W



Topographic map sourced from 2020 Earth Point using data provided by United States Geological Survey

Map created by Vincent Sepe on 09/08/2021.

HOWARD 23-26

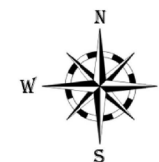


## Reclamation Survey Site Diagram



**CRESTONE PEAK RESOURCES**  
**OPERATING LLC**

HOWARD 23-26  
(HOWARD-61N67W /26NESW)  
COGCC Location ID: 331033

Weld County  
NESW Sec. 26 T1N-R67W  
Land Use: Cropland  
Aerial Imagery Date: 05/31/2018



### **Legend**

-  Directional Photo Point
-  Reference Area Photo Point

Map created by Vincent Sepe on 09/08/2021.



# Reclamation Assessment Photo Log

Date Completed - 07/02/2021

Client - Crestone Peak Resources Operating LLC

Location Name (ID) - Howard 23-26 (331033)



Former Well Pad - Facing South



Former Well Pad - Facing North



Former Well Pad - Facing East



Former Well Pad - Facing West





# Reclamation Assessment Photo Log

Date Completed - 07/02/2021

Client - Crestone Peak Resources Operating LLC

Location Name (ID) - Howard 23-26 (331033)



Reference Area - Facing North-Northeast

