



TANK BATTERY DECOMMISSIONING FORM

SITE NAME: Hauck 24-19							DATE: 10/11/2021	REM. PROJECT #: 90419452	WEATHER: Windy 70 degrees		
SITE DIRECTIONS: CR 5 & CR 16 1/2, N. 1/4, W. INTO							CLIENT: Oxy				
LEGALS AND LAT/LONG: 40.112623, -105.019760							TASMAN PERSONNEL: Sierra Kirylo				
SOIL TYPES: Well Graded Sand - SW							SURFACE GRADIENT: West				
SOIL SAMPLING							FACILITY INFRASTRUCTURE				
Date/Time	Soil Sample ID	PID (ppm)	Visual	Olfactory	Photo?	Grab or Lab Sample?	EQUIPMENT		Quantity		
							Above Ground Storage Tank (AST)		2		
10/11/2021 15:25	AST-B01@3"	0.6	Oxidization	No Odor	Yes	Lab	Buried or Partially Buried Vessel		1		
10/11/2021 15:27	AST-B02@3"	0.2	HC Staining	No Odor	Yes	Lab	Separator		2		
10/11/2021 15:29	AST-B03@3"	0.7	No Staining	No Odor	Yes	N/A	Emission Control Device (ECD)		1		
10/11/2021 15:31	AST-B04@3"	26.5	HC Staining	Slight HC Odor	Yes	Lab	Dump Line				
10/11/2021 15:57	ECD-B01@6"	1.2	No Staining	No Odor	Yes	N/A	Wellhead				
10/11/2021 15:59	MH-B01@3"	0.5	No Staining	No Odor	Yes	N/A	Flowline				
10/11/2021 16:02	SEP-B01@3"	0.5	No Staining	No Odor	Yes	Lab	Other:				
10/11/2021 16:04	SEP-B02@3"	0.6	No Staining	No Odor	Yes	Lab	Soil Loads Removed				
10/11/2021 16:06	SEP-B03@3"	0.5	No Staining	No Odor	Yes	Lab	IMPACTED SOIL IDENTIFIED?				
10/11/2021 16:08	SEP-B04@3"	0.7	No Staining	No Odor	Yes	Lab	ESTIMATED VOLUME OF IMPACTS:				
10/11/2021 16:24	PW-B01@1'	5.2	No Staining	No Odor	Yes	Lab	Date	Number	CY		
10/11/2021 16:26	PW-N01@3"	0.8	No Staining	No Odor	Yes	N/A					
10/11/2021 16:28	PW-S01@3"	3.1	No Staining	No Odor	Yes	Lab					
10/11/2021 16:30	PW-E01@3"	1.0	No Staining	No Odor	Yes	N/A					
10/11/2021 16:32	PW-W01@3"	1.9	No Staining	No Odor	Yes	N/A					
							Total Removed		0	0	
							Disposal Facility:				
							Groundwater Recovery				
							DATE GW ENCOUNTERED:		DEPTH:		
							GROUNDWATER IN CONTACT WITH IMPACTED SOIL?				
							LNAPL OR SHEEN OBSERVED ON GW?				
GROUNDWATER SAMPLING							Date		BBLs		
Date/Time	Groundwater Sample ID	Depth Collected	Turbid?	Sheen?	Odor?	Photo?					
							Total Removed		0		
							Disposal Facility:				



Photographic Log

					
Equipment ID:		Equipment Type: Above Ground Storage Tank			
Material: Steel	Volume: 315 BBL	Contents: Crude Oil		Equipment ID:	
Notes/Conditions: East tank (#1 on field sketch)		Equipment Type: Above Ground Storage Tank		Material: Steel	
		Volume: 315 BBL		Contents: Crude Oil	
Notes/Conditions: West tank (#2 on field sketch)					


Photographic Log

							
Equipment ID:		Equipment Type:		Equipment ID:		Equipment Type:	
Material:	Volume:	Contents:		Material:	Volume:	Contents:	
Notes/Conditions: Soil sampling and screening locations 101121				Notes/Conditions: Soil sampling and screening locations 101121			

Photographic Log

							
Equipment ID:		Equipment Type:		Equipment ID:		Equipment Type:	
Material:		Volume:		Material:		Volume:	
Contents:				Contents:			
Notes/Conditions: Soil sampling and screening locations 101121				Notes/Conditions: Soil sampling and screening locations 101121			

Photographic Log

	
Equipment ID:	Equipment ID:
Equipment Type:	Equipment Type:
Material:	Material:
Volume:	Volume:
Contents:	Contents:
Notes/Conditions: Soil sampling and screening locations 101121	Notes/Conditions: Soil screening and sampling location for PW, sample collected underneath liner 101121

Photographic Log



Equipment ID:		Equipment Type:	
Material:	Volume:	Contents:	
Notes/Conditions: Soil screening location 101121			



Equipment ID:		Equipment Type:	
Material:	Volume:	Contents:	
Notes/Conditions: Soil screening location 101121			