


Inspection Photos  
Location Name: MSSU 30-7  
API #069-06095



Wellhead sign



Initial tubing pressure

Inspection Photos  
Location Name: MSSU 30-7  
API #069-06095



Initial casing pressure



Initial Bradenhead pressure

Inspection Photos  
Location Name: MSSU 30-7  
API #069-06095



5 minute tubing pressure




5 minute casing pressure

Inspection Photos  
Location Name: MSSU 30-7  
API #069-06095



Colorado Oil & Gas Conservation Commission  
40.63618, -105.04108, 1528.2m, 246°  
10/11/2021 09:43:29

**5 minute Bradenhead pressure**



Colorado Oil & Gas Conservation Commission  
40.63618, -105.04114, 1537.0m, 324°  
10/11/2021 09:48:25

**10 minute tubing pressure**

Inspection Photos  
Location Name: MSSU 30-7  
API #069-06095



Colorado Oil & Gas Conservation Commission  
40.63616, -105.04112, 1533.1m, 274°  
10/11/2021 09:48:44


**10 minute casing pressure**



Colorado Oil & Gas Conservation Commission  
40.63616, -105.04111, 1533.9m, 249°  
10/11/2021 09:48:50

**10 minute Bradenhead pressure**

Inspection Photos  
Location Name: MSSU 30-7  
API #069-06095

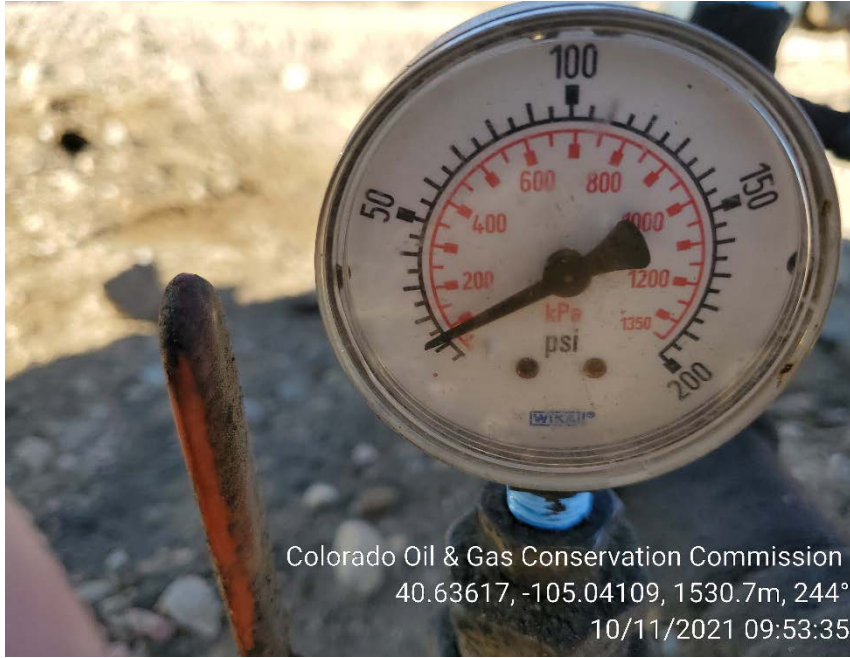


**15 minute tubing pressure**



**15 minute casing pressure**

**Inspection Photos**  
**Location Name: MSSU 30-7**  
**API #069-06095**



Colorado Oil & Gas Conservation Commission  
 40.63617, -105.04109, 1530.7m, 244°  
 10/11/2021 09:53:35

**15 minute Bradenhead pressure**

**Form 21**