

David Tewkesbury
Environmental Specialist
Crestone Peak Resources LLC
David.Tewkesbury@crestonepr.com

Reclamation Assessment Report (Final Reclamation Completion Notice)

COGCC Location Name (ID)	REGNIER FARMS B UNIT-62N68W /19NENE (319613)
Operator Location Name	REGNIER FARMS B UNIT 1
COGCC Operator Name (ID)	Crestone Peak Resources Operating LLC (10633)

Mr. Tewkesbury,


Confluence Compliance Companies LLC (Confluence) is presenting this Reclamation Assessment Report (Report) to Crestone Peak Resources Operating LLC (Crestone) documenting the results of a reclamation assessment completed on the above-referenced location. That assessment demonstrates successful completion of final reclamation efforts, per Colorado Oil & Gas Conservation Commission (COGCC) Rule 1004. Attached is a Topographic Location Map, Reclamation Survey Site Diagram, and Photo Log that illustrate these findings.

On August 12, 2021, the location was visited and photos documenting current site conditions and crop establishment throughout the reclamation area were taken, along with a photo of adjacent reference area crops. These photos are attached, along with the site diagram that details the photo points.

Site visits, project correspondence and documentation, and the completed reclamation assessment confirmed that the location has been final reclaimed and returned to agricultural use and crop cultivation, with no evidence of unrestored subsidence over two years. Based on these results, final reclamation, as defined by COGCC rules and regulations, has been successfully completed.

Confluence appreciates the opportunity to provide environmental consulting services on this project. If you have any questions about our methodology, the results of this assessment, or our conclusions, please let me know.

Respectfully,



Adam Roll
Project Scientist
970-589-6111 (M)
Adam.Roll@confluence-cc.com

Attachments

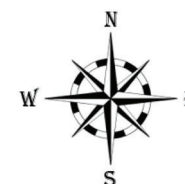
1. Topographic Location Map
2. Reclamation Survey Site Diagram
3. Reclamation Assessment Photo Log

Topographic Location Map

CRESTONE PEAK RESOURCES
OPERATING LLC

REGNIER FARMS B UNIT 1
(REGNIER FARMS B UNIT-62N68W
/19NENE)
COGCC Location ID: 319613

Weld County
NENE Sec. 19 T2N-R68W



Topographic map sourced from 2020 Earth Point using data provided by United States Geological Survey

Map created by Adam Roll on 09/24/2021.

REGNIER FARMS B UNIT 1



1 mi

Reclamation Survey Site Diagram

CRESTONE PEAK RESOURCES
OPERATING LLC

REGNIER FARMS B UNIT 1
(REGNIER FARMS B UNIT-62N68W
/19NENE)

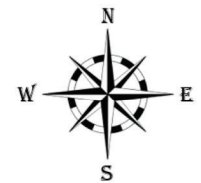
COGCC Location ID: 319613

Weld County



NENE Sec. 19 T2N-R68W

Land Use: Cropland

Aerial Imagery Date: 05/31/2018



Legend

-  Directional Photo Point
-  Reference Area Photo Point

Map created by Adam Roll on 09/24/2021.

Reclamation Assessment Photo Log

Date Completed - 08/12/2021

Client - Crestone Peak Resources Operating LLC

Location Name (ID) - REGNIER FARMS B UNIT 1 (319613)



Photo Point A: North of Disturbance - Facing South



Photo Point B: South of Disturbance - Facing North



Photo Point C: West of Disturbance - Facing East



Photo Point D: East of Disturbance - Facing West



Reclamation Assessment Photo Log

Client - Crestone Peak Resources Operating LLC

Date Completed - 08/12/2021

Location Name (ID) - REGNIER FARMS B UNIT 1 (319613)



Aug 12, 2021 11:58:21 AM
40.12822159N 105.04045355W
263° W
Weld County
Regnier Farms B Unit 1

Photo Point E: Reference Area - Facing West

