

Wolfram, Susan

From: Kosola - DNR, Jason <jason.kosola@state.co.us>
Sent: Tuesday, September 28, 2021 10:52 AM
To: Sanchez, Chris B.
Cc: Beardslee - DNR, Tom; Smith, Mackenzie; Kunze, Rodney; Wiseman, Stacey; Wheeler, Harli; Fernandez, Timothy; Dyke, Tracy; Wolfram, Susan
Subject: Re: FW: San Pablo WD form 15 correspondents

Received, thank you Chris.

I will dig into this a bit more because it appears that COGCC doesn't have anything in our database even though the pit appears to have been approved. This pit was never officially created in our database even though the Form 15 was approved. If you have any other info/emails/docs related to this pit application please send my way. I will manually create a pit facility in our database with this information.

Tom - thanks for catching this. I think ENR has complied with the corrective action.

ENR - could you please respond to Tom's inspection with an FIRR and attach your copy of the Form 15? Thanks.

Jason Kosola, P.G.
Environmental Protection Specialist - Southeast Colorado
Colorado Oil and Gas Conservation Commission
P 719.641.0291
jason.kosola@state.co.us | www.colorado.gov/cogcc

****NOTE: 719-641-0291 is now my direct and mobile number****

On Tue, Sep 28, 2021 at 10:11 AM Sanchez, Chris B. <Chris.Sanchez@enrllc.com> wrote:
Good Moring Jason and Tom,

This is a response regarding the COGCC inspection # 402824184 conducted on 9/27/2021 on the San Pablo 11-4 WD location.

The attached documents indicate there was a form 15 filed with the COGCC pertaining to the lined earthen pit on location.

Please let me know if we need to submit these documents electronically through the system.

If you have any questions, please let me know

Thanks,

Chris Sanchez
Direct; 719-845-4328

Wolfram, Susan

From: Smith, Mackenzie
Sent: Tuesday, September 28, 2021 10:54 AM
To: Kosola - DNR, Jason; Sanchez, Chris B.
Cc: Beardslee - DNR, Tom; Kunze, Rodney; Wiseman, Stacey; Wheeler, Harli; Fernandez, Timothy; Dyke, Tracy; Wolfram, Susan
Subject: RE: FW: San Pablo WD form 15 correspondents
Attachments: 400469950 SAN PABLO 11-4 WD 33S67W4 Grading Plan.pdf.pdf; 400469950 COORSPONDENCE.pdf.pdf

Jason,

Here are a few documents.

Thanks,

Mackenzie Smith
Production Engineer
Evergreen Natural Resources LLC
1875 Lawrence Street Suite 1150
Denver, CO 80202
Mackenzie.Smith@enrllc.com
(O): 303.284.8820
(C): 720.329.0406



From: Kosola - DNR, Jason <jason.kosola@state.co.us>
Sent: Tuesday, September 28, 2021 10:52 AM
To: Sanchez, Chris B. <Chris.Sanchez@enrllc.com>
Cc: Beardslee - DNR, Tom <tom.beardslee@state.co.us>; Smith, Mackenzie <Mackenzie.Smith@enrllc.com>; Kunze, Rodney <Rodney.Kunze@enrllc.com>; Wiseman, Stacey <Stacey.Wiseman@enrllc.com>; Wheeler, Harli <Harli.Wheeler@enrllc.com>; Fernandez, Timothy <Timothy.Fernandez@enrllc.com>; Dyke, Tracy <Tracy.Dyke@enrllc.com>; Wolfram, Susan <Susan.Wolfram@enrllc.com>
Subject: Re: FW: San Pablo WD form 15 correspondents

Received, thank you Chris.

I will dig into this a bit more because it appears that COGCC doesn't have anything in our database even though the pit appears to have been approved. This pit was never officially created in our database even though the Form 15 was approved. If you have any other info/emails/docs related to this pit application please send my way. I will manually create a pit facility in our database with this information.

Tom - thanks for catching this. I think ENR has complied with the corrective action.

ENR - could you please respond to Tom's inspection with an FIRR and attach your copy of the Form 15? Thanks.

Jason Kosola, P.G.
Environmental Protection Specialist - Southeast Colorado
Colorado Oil and Gas Conservation Commission
P 719.641.0291
jason.kosola@state.co.us | www.colorado.gov/cogcc

****NOTE: 719-641-0291 is now my direct and mobile number****

On Tue, Sep 28, 2021 at 10:11 AM Sanchez, Chris B. <Chris.Sanchez@enrllc.com> wrote:

Good Moring Jason and Tom,

This is a response regarding the COGCC inspection # 402824184 conducted on 9/27/2021 on the San Pablo 11-4 WD location.

The attached documents indicate there was a form 15 filed with the COGCC pertaining to the lined earthen pit on location.

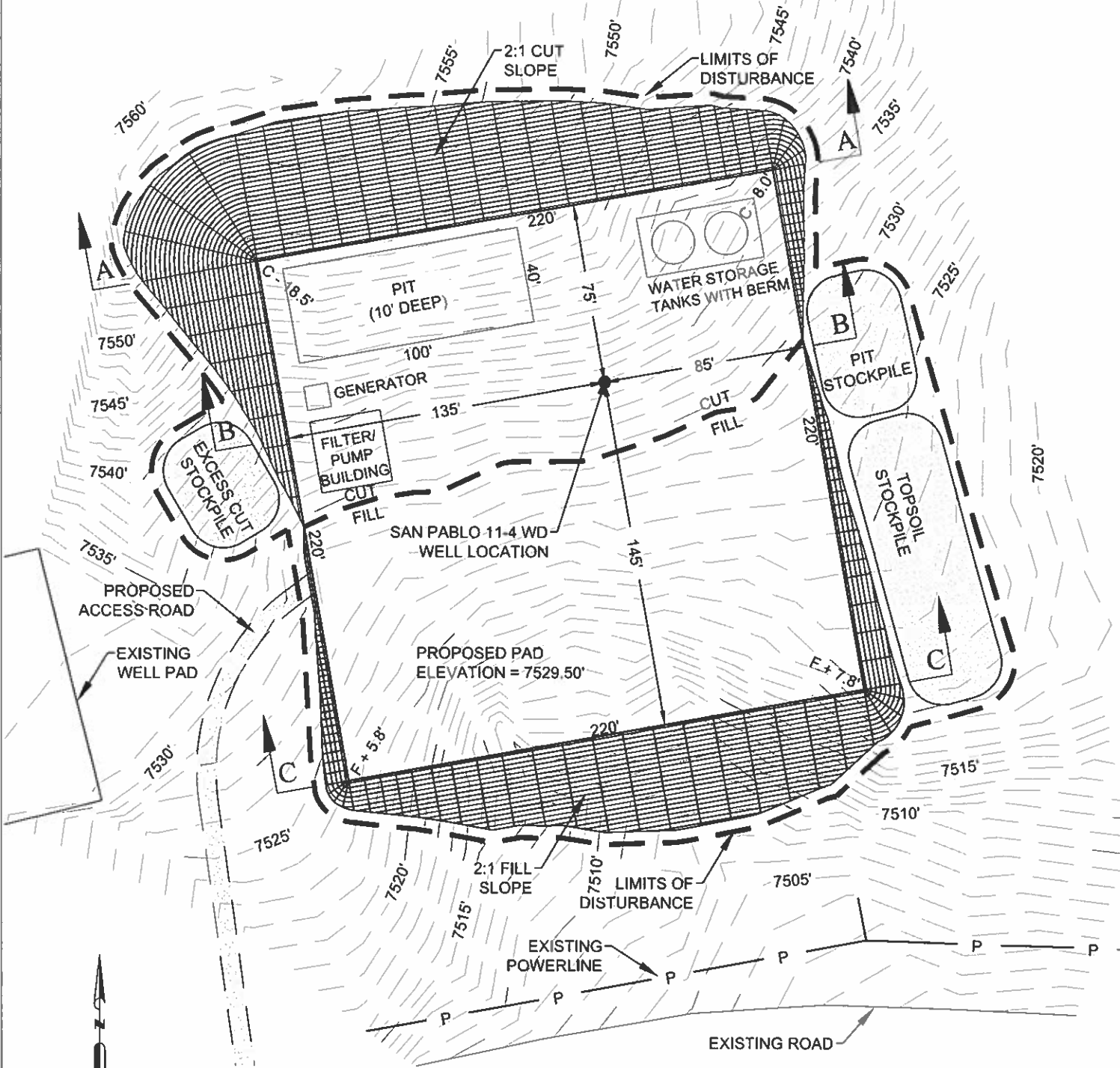
Please let me know if we need to submit these documents electronically through the system.

If you have any questions, please let me know

Thanks,

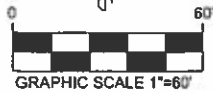
Chris Sanchez
Direct; 719-845-4328
Cell; 719-859-6579

**SAN PABLO 11-4 WD
GWD DESIGN, INC.
PAD LAYOUT**



NOTE:

1. A COMPLETE UTILITIES LOCATION IS RECOMMENDED BEFORE CONSTRUCTION.
2. GEOGRAPHIC POSITIONS/COORDINATES SHOWN HEREON ARE IN NAD83 DATUM.
3. SURFACE DATA PROVIDED BY OTHERS.



PREPARED BY



PFS
Petroleum Field Services, LLC
1801 W. 13th Ave.
Denver, CO 80204

FIELD DATE:
07-24-13

DRAWING DATE:
09-10-13

BY:
KAD

CHECKED BY:
MLP

WELL NAME:
SAN PABLO 11-4 WD

SURFACE LOCATION:
**NW 1/4, NW 1/4, SEC. 4, T33S, R67W, 6TH P.M.
LAS ANIMAS, COUNTY**

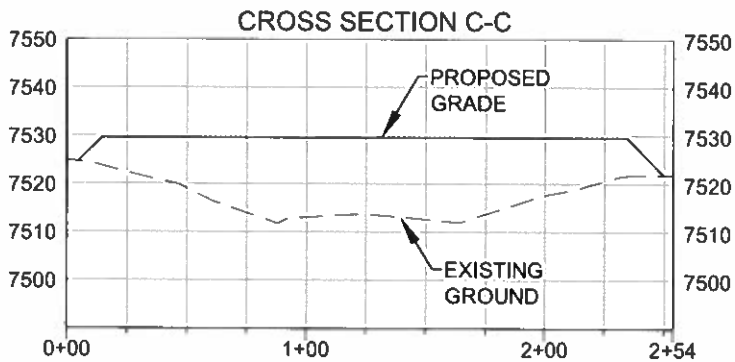
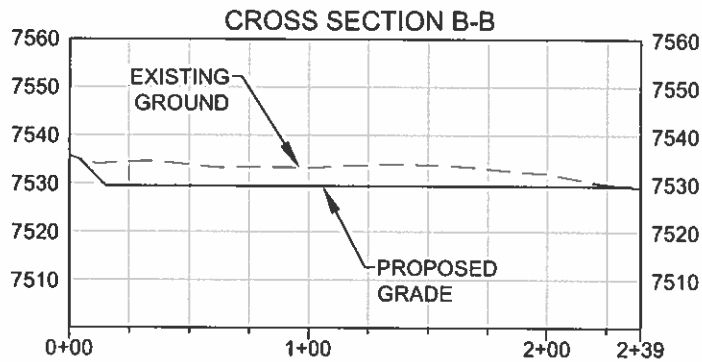
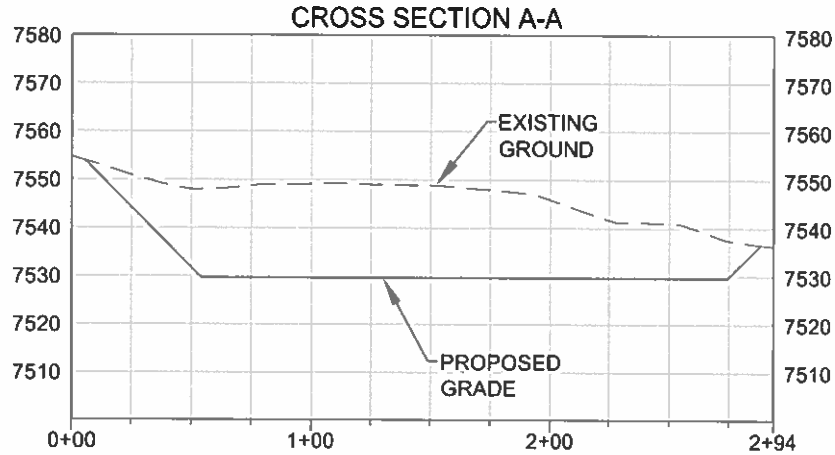
PREPARED FOR:



GWD

621 17th St. Ste 1200
Denver, CO 80293

**SAN PABLO 11-4 WD
GWD DESIGN, INC.
CROSS SECTIONS**



NOTE:

1. A COMPLETE UTILITIES LOCATION IS RECOMMENDED BEFORE CONSTRUCTION.
2. GEOGRAPHIC POSITIONS/COORDINATES SHOWN HEREON ARE IN NAD83 DATUM.
3. SURFACE DATA PROVIDED BY OTHERS.

PREPARED BY:



FIELD DATE:
07-24-13

DRAWING DATE:
09-10-13

BY:
KAD

CHECKED BY:
MLP

WELL NAME:

SAN PABLO 11-4 WD

SURFACE LOCATION:

NW 1/4, NW 1/4, SEC. 4, T33S, R67W, 6TH P.M.
LAS ANIMAS, COUNTY

PREPARED FOR:

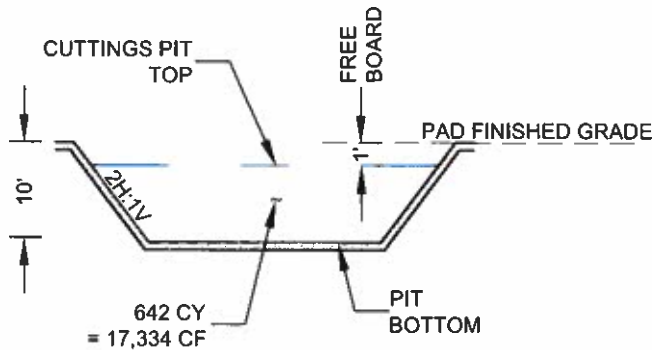
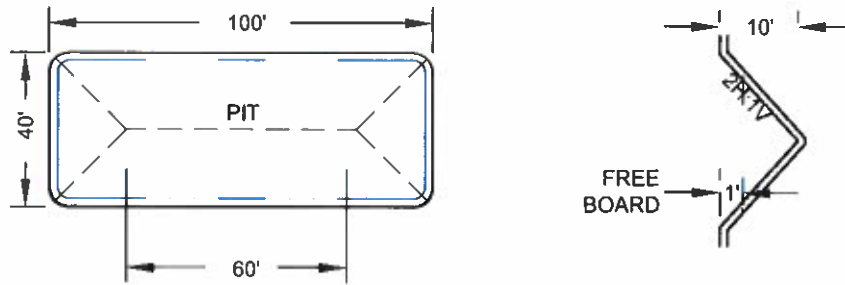
GWD

621 17th St. Ste 1200
Denver, CO 80293

**SAN PABLO 11-4 WD
GWD DESIGN, INC.
SITE QUANTITIES**

WELL PAD ELEVATION	7529.50'
TOTAL CUT FOR WELL PAD	10,326 CY
FILL FOR WELL PAD	8,878 CY
10% FILL FACTOR	888 CY
TOTAL FILL	9,766 CY
NET EXCESS MATERIAL	560 CY
PIT STOCKPILE	642 CY
TOPSOIL FROM DISTURBANCE AREA	1,357 CY
TOTAL DISTURBANCE AREA	2.0 ACRES

NOTES:
 QUANTITIES SHOWN ARE APPROXIMATE.
 6" OF TOPSOIL HAS BEEN SUBTRACTED FROM EXISTING
 GROUND PRIOR TO PERFORMING EARTHWORK CALCULATIONS.



PIT DETAIL



- NOTE:**
1. A COMPLETE UTILITIES LOCATION IS RECOMMENDED BEFORE CONSTRUCTION.
 2. GEOGRAPHIC POSITIONS/COORDINATES SHOWN HEREON ARE IN NAD83 DATUM.
 3. SURFACE DATA PROVIDED BY OTHERS.

PREPARED BY PFS Petroleum Field Services, LLC 1801 W. 13th Ave. Denver, CO 80204	FIELD DATE: 07-24-13	WELL NAME: SAN PABLO 11-4 WD	PREPARED FOR: <div style="text-align: center; font-size: 24pt; font-weight: bold;">GWD</div> <small>621 17th St. Ste 1200 Denver, CO 80293</small>
	DRAWING DATE: 09-10-13	SURFACE LOCATION: NW 1/4, NW 1/4, SEC. 4, T33S, R67W, 6TH P.M. LAS ANIMAS, COUNTY	
BY: KAD	CHECKED BY: MLP		



STATE OF
COLORADO

Noto - DNR, John <john.noto@state.co.us>

San Pablo 11-4 WD - Form 2A

4 messages

Ziegler, Joy <Joy.Ziegler@pxd.com>

To: "john.noto@state.co.us" <john.noto@state.co.us>

Tue, Sep 10, 2013 at 8:07 AM

Good Morning John,

Reference our telephone conversation of yesterday - we are working on all of the requested information and I will let you know when I have the answers. I do have one question for you - unfortunately when I took notes I left off a very important part - you made mention that it is now 500' instead of 400', what were you referring to?

Just to let you know that the field people are going back to the location to recheck the 200' distance from the public road and above ground utilities. We will have a special purpose pit and a Form 15 will be submitted electronically. As I mentioned I will get back to you as soon as I have obtained all of the information including the 10' slope issue.

Thank you for your help.

Joy

Joy A. Ziegler

Lead Engineering Tech.

Pioneer Natural Resources USA, Inc.

Direct: 303-675-2663

Fax: 303-294-1275

Statement of Confidentiality:

This message may contain information that is privileged or confidential. If you receive this transmission in error, please notify the sender by reply e-mail and delete the message and any attachments.

Noto - DNR, John <john.noto@state.co.us>
To: "Ziegler, Joy" <Joy.Ziegler@pxd.com>

Tue, Sep 10, 2013 at 8:15 AM

Joy, The 500 foot distance is for visible improvements within 500 feet of the Oil and Gas Location. This is shown on the scaled drawing (location drawing) per Rule 303.b.(3)D.

John

[Quoted text hidden]

John Noto, P.G.
Oil and Gas Location Specialist
Colorado Oil and Gas Conservation Commission
(303) 894-2100 ext. 5168

Ziegler, Joy <Joy.Ziegler@pxd.com>
To: "Noto - DNR, John" <john.noto@state.co.us>

Tue, Sep 10, 2013 at 9:03 AM

Thanks John, I'll have the surveyor redraw the box – we put a rush on it so hopefully I'll have it back this week - just to let you know there still won't be any visible improvements.

Joy

Joy A. Ziegler

Lead Engineering Tech.

Pioneer Natural Resources USA, Inc.

Direct: 303-675-2663

Fax: 303-294-1275

From: Noto - DNR, John [mailto:john.noto@state.co.us]
Sent: Tuesday, September 10, 2013 8:15 AM
To: Ziegler, Joy
Subject: Re: San Pablo 11-4 WD - Form 2A

[Quoted text hidden]

Ziegler, Joy <Joy.Ziegler@pxd.com>
To: "Noto - DNR, John" <john.noto@state.co.us>

Mon, Oct 7, 2013 at 9:52 AM

Good Morning John,

Attached is the revised location plat with the corrected footage to the power lines. Please let me know if you need anything else to move our application forward. Thanks for all of your help.

Joy

Joy A. Ziegler

Lead Engineering Tech.

Pioneer Natural Resources USA, Inc.

Direct: 303-675-2663

Fax: 303-294-1275

From: Noto - DNR, John [mailto:john.noto@state.co.us]
Sent: Tuesday, September 10, 2013 8:15 AM
To: Ziegler, Joy
Subject: Re: San Pablo 11-4 WD - Form 2A

Joy, The 500 foot distance is for visible improvements within 500 feet of the Oil and Gas Location. This is shown on the scaled drawing (location drawing) per Rule 303.b.(3)D.

John

[Quoted text hidden]

 LOCATION_San_Pablo_11-4_WD(Rev-10-3-13).pdf
547K