

Photographic Log
COGCC Form 27 Sampling and Mapping
Red Mesa 12 Well Plugging Project
Colorado Oil & Gas Conservation Commission



Photo 1: SS01 collected adjacent to Ferguson No. 2 (OWP) F-12 wellhead, 6/17/2021.



Photo 2: SS02 collected at Ferguson No. 2 (OWP) F-12 pumping unit, 6/17/2021.

Photographic Log
COGCC Form 27 Sampling and Mapping
Red Mesa 12 Well Plugging Project
Colorado Oil & Gas Conservation Commission




Photo 3: SS03 collected from a flowline segment between wellhead and former meter house at the Ferguson No. 2 (OWP) F-12, 6/17/2021.



Photo 4: SS04 collected a flowline segment at the Ferguson No. 2 (OWP) F-12, 6/17/2021.

Photographic Log
COGCC Form 27 Sampling and Mapping
Red Mesa 12 Well Plugging Project
Colorado Oil & Gas Conservation Commission



Photo 5: SS05 collected from a flowline segment at the Ferguson No. 2 (OWP) F-12, 6/17/2021.



Photo 6: SS06 collected beneath former meter house at the Ferguson No. 2 (OWP) F-12, 6/17/2021.

Photographic Log
COGCC Form 27 Sampling and Mapping
Red Mesa 12 Well Plugging Project
Colorado Oil & Gas Conservation Commission




Photo 7: SS07 collected from a flowline segment at the Ferguson No. 2 (OWP) F-12, 6/17/2021.




Photo 8: SS08 collected adjacent to AST manway at the Ferguson No. 2 (OWP) F-12, 6/17/2021.

Photographic Log
COGCC Form 27 Sampling and Mapping
Red Mesa 12 Well Plugging Project
Colorado Oil & Gas Conservation Commission




Photo 9: SS09 collected as a background sample in an undisturbed area off-location at the Ferguson No. 2 (OWP) F-12, 6/17/2021.




Photo 10: Removed flowlines at the Ferguson No. 2 (OWP) F-12, 6/17/2021.