

September 7, 2021



David Tewkesbury  
Environmental Specialist  
Crestone Peak Resources LLC  
[David.Tewkesbury@crestonepr.com](mailto:David.Tewkesbury@crestonepr.com)

## Reclamation Assessment Report (Final Reclamation Completion Notice)

<b>COGCC Location Name (ID)</b>	Boulder Bank-61N66W /7NESE (336420)
<b>Operator Location Name</b>	Boulder Bank 3, 33, 43, 44-7
<b>COGCC Operator Name (ID)</b>	Crestone Peak Resources Operating LLC (10633)

Confluence Compliance Companies LLC (Confluence) is presenting this Reclamation Assessment Report (Report) to Crestone Peak Resources Operating LLC (Crestone) documenting the results of a reclamation assessment completed on the above-referenced location. That assessment demonstrates successful completion of final reclamation efforts, per Colorado Oil & Gas Conservation Commission (COGCC) Rule 1004. Attached is a Topographic Location Map, Reclamation Survey Site Diagram, and Photo Log that illustrate these findings.

On July 15, 2021, the location was visited and photos documenting current site conditions were taken, along with a photo of adjacent reference area crops. These photos are attached, along with the reclamation survey site diagram that illustrates the photo points. Crops have been reestablished throughout the reclaimed surface of the well pad and the former facility pad has been compacted, stabilized with gravel, and incorporated into the preexisting crop field perimeter road, matching the pre-disturbance land use.

Site visits, project correspondence and documentation, and the completed reclamation assessment confirmed that the location has been final reclaimed and returned to agricultural use and crop cultivation, with no evidence of unrestored subsidence over two years. Based on the results of the survey, final reclamation, as defined by COGCC rules and regulations, has been completed.

Confluence appreciates the opportunity to provide environmental consulting services on this project. If you have any questions about our methodology or the results of this assessment, please let me know.

Respectfully,

A handwritten signature in black ink, appearing to read "Adam Roll", written over a horizontal line.

Adam Roll  
Project Scientist  
970-589-6111 (M)  
[Adam.Roll@confluence-cc.com](mailto:Adam.Roll@confluence-cc.com)

### Attachments

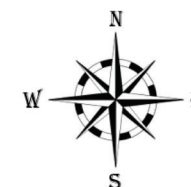
1. Topographic Location Map
2. Reclamation Survey Site Diagram
3. Reclamation Assessment Photo Log



## Topographic Location Map

CRESTONE PEAK RESOURCES  
OPERATING LLC

BOULDER BANK 3-7, 33-7, 43-7, 44-7  
(BOULDER BANK-61N66W/7NESE)  
COGCC Location ID: 336420  
Weld County  
NESE Sec. 7 T1N-R66W



Topographic map sourced from 2020 Earth Point using data provided by United States Geological Survey

Map created by Adam Roll on 09/08/2021.

**BOULDER BANK 3-7, 33-7, 43-7, 44-7**



## Reclamation Survey Site Diagram



CRESTONE PEAK RESOURCES  
OPERATING LLC

BOULDER BANK 3-7, 33-7, 44-7  
(BOULDER BANK-61N66W /7NESE)  
COGCC Location ID: 336420

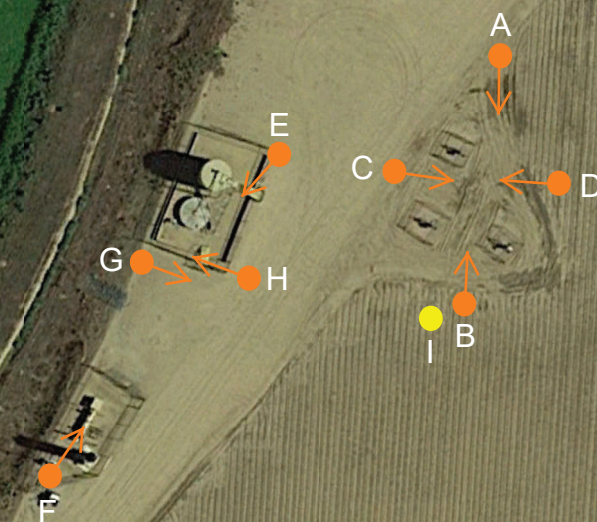
Weld County  
NESE Sec. 7 T1N-R66W  
Land Use: Cropland  
Aerial Imagery Date: 5/31/2018



### Legend

-  Directional Photo Point
-  Reference Area Photo Point

Map created by Adam Roll on 08/25/2021.





# Reclamation Assessment Photo Log

Date Completed - 07/15/2021

Client - Crestone Peak Resources Operating LLC

Location Name (ID) - BOULDER BANK 3, 33, 43, 44-7 (336420)



Photo Point A: North of Disturbance - Facing South



Photo Point B: South of Disturbance - Facing North



Photo Point C: West of Disturbance - Facing East




Photo Point D: East of Disturbance - Facing West





# Reclamation Assessment Photo Log

Date Completed - 07/15/2021

Client - Crestone Peak Resources Operating LLC

Location Name (ID) - BOULDER BANK 3, 33, 43, 44-7 TB (336420)



Photo Point E: North of Disturbance - Facing Southeast



Photo Point F: South of Disturbance - Facing Northeast



Photo Point G: West of Disturbance - Facing East



Photo Point H: East of Disturbance - Facing West





# Reclamation Assessment Photo Log

Date Completed - 07/15/2021

Client - Crestone Peak Resources Operating LLC

Location Name (ID) - BOULDER BANK 3, 33, 43, 44-7 (336420)



Photo Point I: Reference Area - Facing Southeast

