

September 7, 2021



David Tewkesbury
Environmental Specialist
Crestone Peak Resources LLC
David.Tewkesbury@crestonepr.com

Reclamation Assessment Report (Final Reclamation Completion Notice)

COGCC Location Name (ID)	BELL-61N67W /26SWSE (330931)
Operator Location Name	BELL 34-26
COGCC Operator Name (ID)	Crestone Peak Resources Operating LLC (10633)

Confluence Compliance Companies LLC (Confluence) is presenting this Reclamation Assessment Report (Report) to Crestone Peak Resources Operating LLC (Crestone) documenting the results of a reclamation assessment completed on the above-referenced location. That assessment demonstrates successful completion of final reclamation efforts, per Colorado Oil & Gas Conservation Commission (COGCC) Rule 1004. Attached is a Topographic Location Map, Reclamation Survey Site Diagram, and Photo Log that illustrate these findings.

On July 2, 2021 the location was visited and photos documenting current site conditions and crop establishment throughout the reclamation area were taken, along with a photo of adjacent reference area crops. These photos are attached, along with the reclamation survey site diagram that illustrates the photo points.

Site visits, project correspondence and documentation, and the completed reclamation assessment confirmed that the location has been final reclaimed and returned to agricultural use and crop cultivation, with no evidence of unrestored subsidence over two years. Based on these results, final reclamation, as defined by COGCC rules and regulations, has been completed.

Confluence appreciates the opportunity to provide environmental consulting services on this project. If you have any questions about our methodology or the results of this assessment, please let me know.

Respectfully,

A handwritten signature in black ink, appearing to read "Adam Roll".

Adam Roll
Project Scientist
970-589-6111 (M)
Adam.Roll@confluence-cc.com

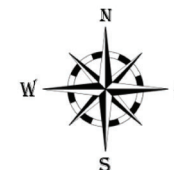
Attachments

1. Topographic Location Map
2. Reclamation Survey Site Diagram
3. Reclamation Assessment Photo Log

Topographic Location Map

CRESTONE PEAK RESOURCES
OPERATING LLC

Bell 34-26
(BELL-61N67W /26SWSE)
COGCC Location ID: 330931
Weld County
SWSE Sec. 26 T1N-R67W



Topographic map sourced from 2020 Earth Point using
data provided by United States Geological Survey

Map created by Adam Roll on 08/23/2021.

Bell 34-26

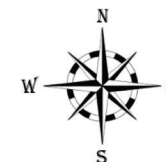


Reclamation Survey Site Diagram



CRESTONE PEAK RESOURCES
OPERATING LLC

Bell 34-26
(BELL-61N67W /26SWSE)
COGCC Location ID: 330931

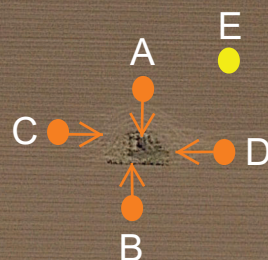
Weld County
SWSE Sec. 26 T1N-R67W
Land Use: Cropland
Aerial Imagery Date: 06/09/2017



Legend

-  Directional Photo Point
-  Reference Area Photo Point

Map created by Adam Roll on 08/23/2021.



Reclamation Assessment Photo Log

Date Completed - 07/02/2021

Client - Crestone Peak Resources Operating LLC

Location Name (ID) - Bell 34-26 (330931)



Photo Point A: North of Disturbance - Facing South



Photo Point B: South of Disturbance - Facing North



Photo Point C: West of Disturbance - Facing East




Photo Point D: East of Disturbance - Facing West



Reclamation Assessment Photo Log

Date Completed - 07/02/2021

Client - Crestone Peak Resources Operating LLC

Location Name (ID) - Bell 34-26 (330931)



Photo Point E: Reference Area - Facing Northeast

