



FLOWLINE ABANDONMENT FORM



SITE NAME: Rademacher 37-25							DATE: 9/2/2021	REM. PROJECT #: 2137067		WEATHER: 85 and sunny	
SITE DIRECTIONS: CR28/11 E .50, N.25,E into							CLIENT: Oxy				
LEGALS AND LAT/LONG: 40.192708,-104.946997							TASMAN PERSONNEL: Brandon VanHorn				
SOIL TYPES: Well Graded Gravel - GW							SURFACE GRADIENT: South				
SOIL SAMPLING							FACILITY INFRASTRUCTURE				
Date/Time	Soil Sample ID	PID (ppm)	Visual	Olfactory	Photo?	Grab or Lab Sample?	EQUIPMENT		Quantity		
							Above Ground Storage Tank (AST)				
9/2/2021 14:36	FL-B01@4'	1.1	No Staining	No Odor	Yes	N/A	Buried or Partially Buried Vessel				
							Separator				
							Emission Control Device (ECD)				
							Dump Line				
							Wellhead				
							Flowline		1		
							Other:				
							Soil Loads Removed				
							IMPACTED SOIL IDENTIFIED?				
							ESTIMATED VOLUME OF IMPACTS:				
							Date		Number	CY	
							Total Removed		0	0	
							Disposal Facility:				
							Groundwater Recovery				
							DATE GW ENCOUNTERED:		DEPTH:		
							GROUNDWATER IN CONTACT WITH IMPACTED SOIL?				
							LNAPL OR SHEEN OBSERVED ON GW?				
GROUNDWATER SAMPLING							Date		BBLS		
Date/Time	Groundwater Sample ID	Depth Collected	Turbid?	Sheen?	Odor?	Photo?					
							Total Removed		0		
							Disposal Facility:				

Photographic Log




Equipment ID:		Equipment Type:		Equipment ID:		Equipment Type:	
Material:	Volume:	Contents:		Material:	Volume:	Contents:	
Notes/Conditions:				Notes/Conditions:			

Photographic Log

							
Equipment ID:		Equipment Type:		Equipment ID:		Equipment Type:	
Material:		Volume:		Material:		Volume:	
Contents:				Contents:			
Notes/Conditions:				Notes/Conditions:			

Photographic Log

							
Equipment ID:		Equipment Type:		Equipment ID:		Equipment Type:	
Material:	Volume:	Contents:	Material:	Volume:	Contents:		
Notes/Conditions:			Notes/Conditions:				