



RADIAL CEMENT BOND
GAMMA RAY
CCL

Company BILL BARRETT CORP.
Well Anschutz Equus Farms 4-62-29-5764C
Field WATTENBERG
County WELD
State COLORADO

Company BILL BARRETT CORP.
Well Anschutz Equus Farms 4-62-29-5764C
Field WATTENBERG
County WELD State COLORADO

Location: API # : 05-123-42748

SW/SW

SEC 28 TWP 4N RGE 62W

Permanent Datum GL
Log Measured From KB 16.5'
Drilling Measured From KB
Elevation 4634'

Other Services
Elevation
K.B. 4651'
D.F. 4650'
G.L. 4635'

Date 10-12-2017

Run Number ONE
Depth Driller 16361'
Depth Logger 5843'
Bottom Logged Interval 5843'
Top Log Interval SURFACE
Open Hole Size 8 3/4"
Type Fluid WATER
Density / Viscosity 1
Max. Recorded Temp. 187
Estimated Cement Top 134'
Time Well Ready NA
Time Logger on Bottom NA
Equipment Number W-062
Location WINDSOR, CO
Recorded By A.STEERMAN
Witnessed By K.KAUTZ

Borehole Record
Run Number Bit From To Size Weight From To

Casing Record
Surface String Size Wgt/Ft Top Bottom
Prot. String
Production String
Liner

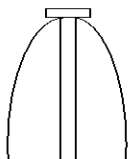
<<< Fold Here >>>

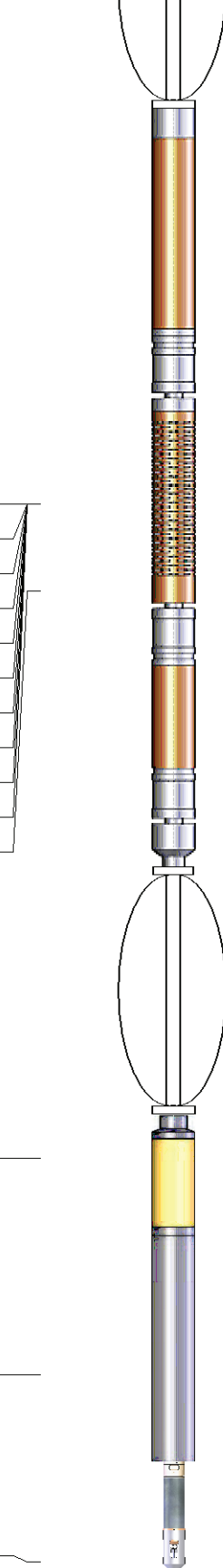
All interpretations are opinions based on inferences from electrical or other measurements and we cannot and do not guarantee the accuracy or correctness of any interpretation, and we shall not, except in the case of gross or willful negligence on our part, be liable or responsible for any loss, costs, damages, or expenses incurred or sustained by anyone resulting from any interpretation made by any of our officers, agents or employees. These interpretations are also subject to our general terms and conditions set out in our current Price Schedule.

Comments

RAN CBL TO VERIFY CEMENT BOND
CORRELATED TO LINER TOP @ 5690'
SHIFTED DOWN HOLE 14'
SHORT JOINT @ 4826'

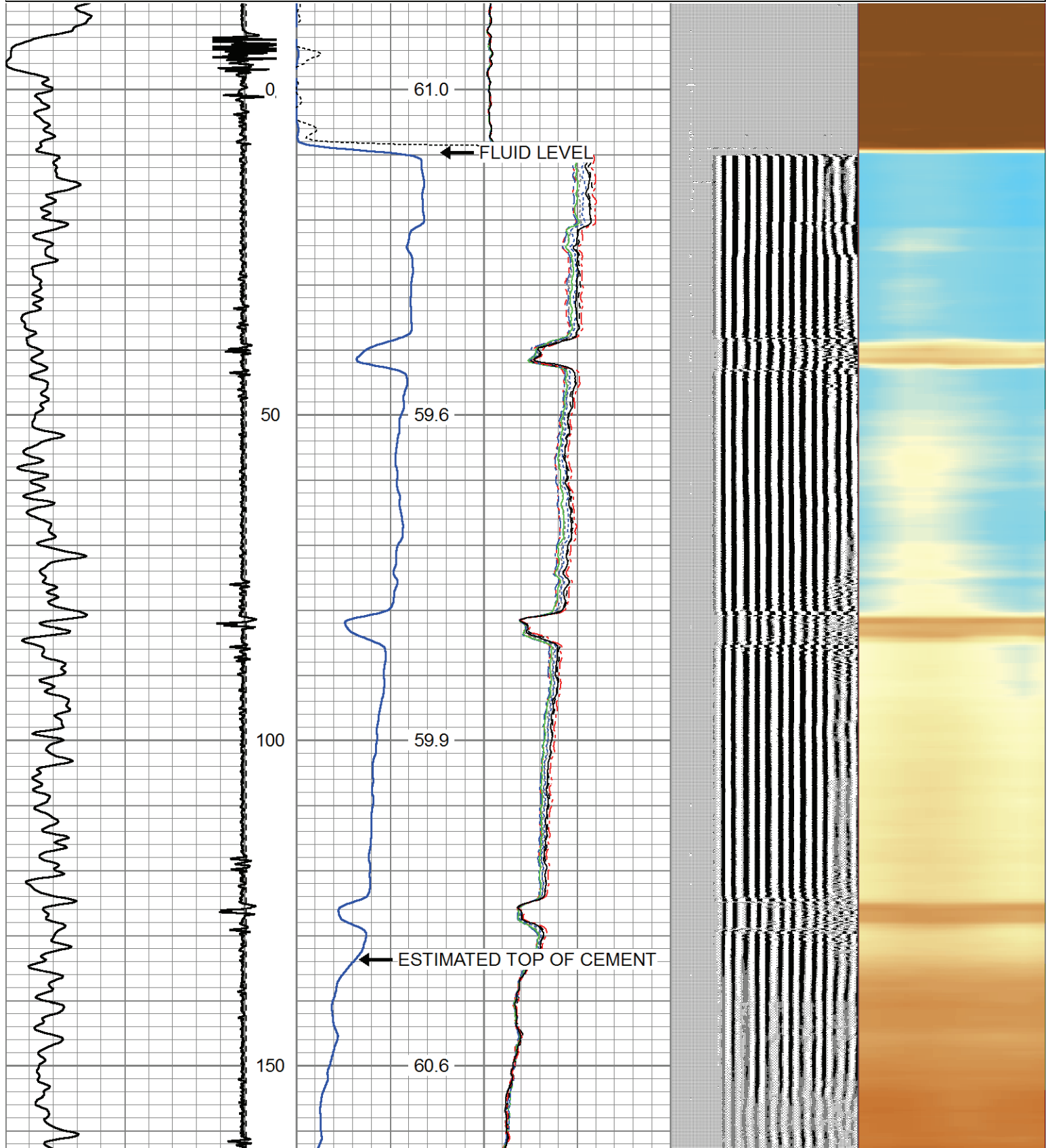
THANK YOU FOR USING CUTTERS WIRELINE


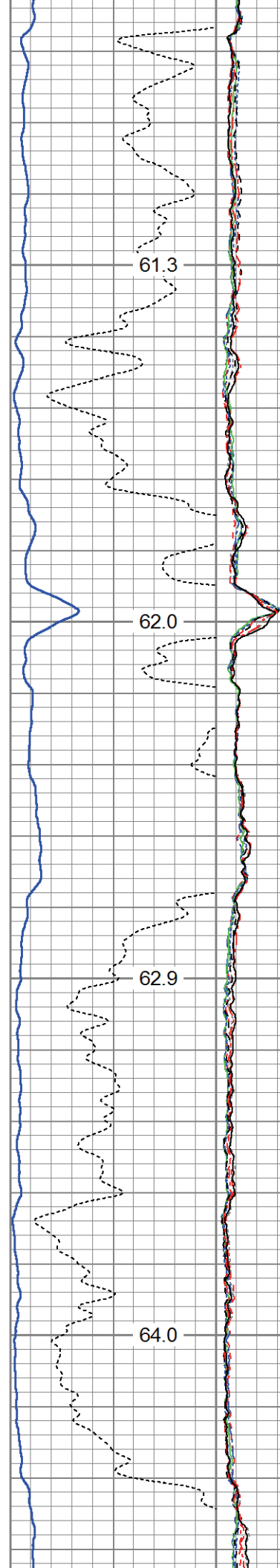

Sensor	Offset (ft)	Schematic	Description	Len (ft)	OD (in)	Wt (lb)
			Probe	2.88	2.75	20.00

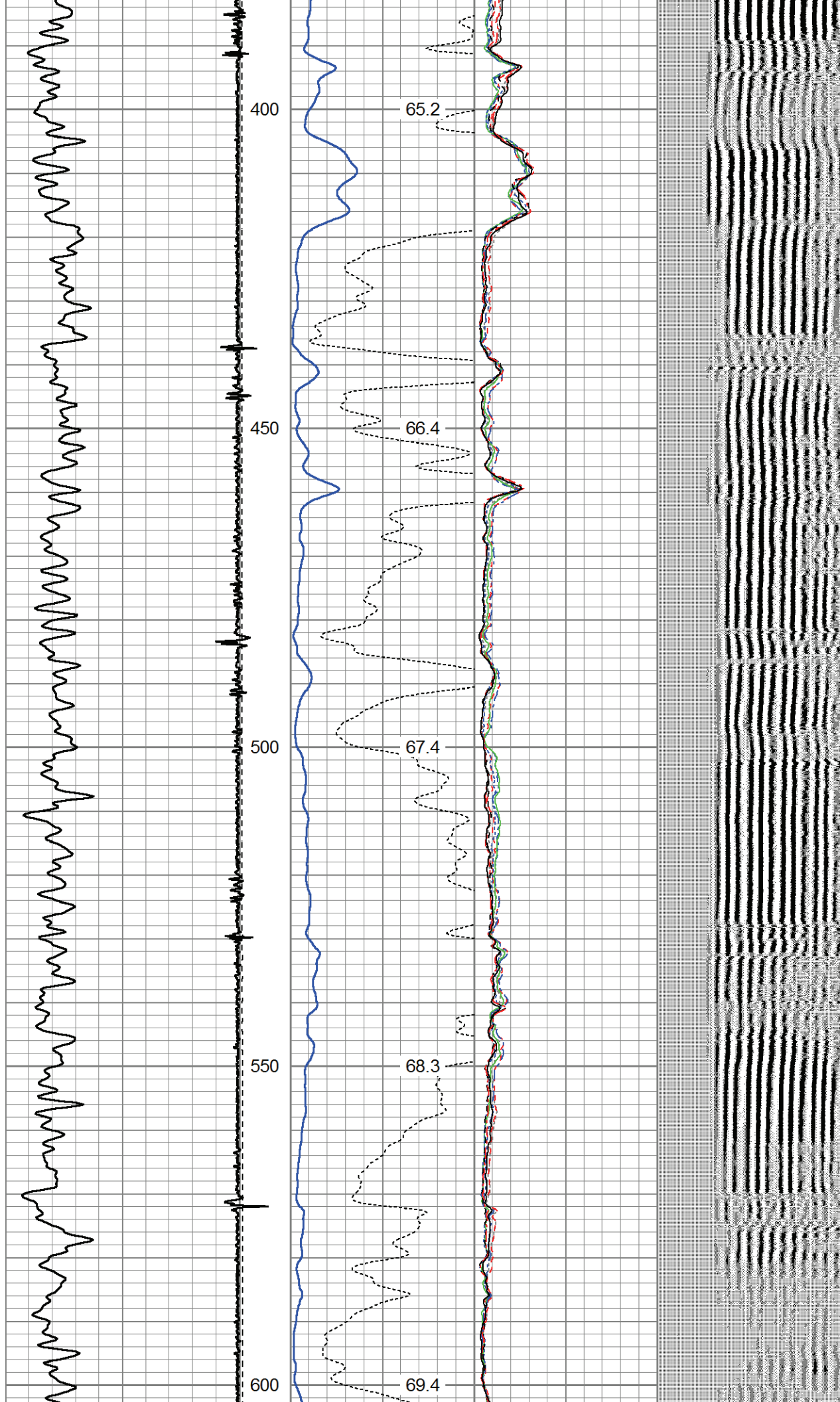
			Probe 2 3/4 Centralizer			
WVF3FT	12.31		RBT-Probe (060112_55) Probe 2.75" Radii Bond Tool	8.75	2.75	90.00
WVFCAL	12.31					
WVFS1	12.31					
WVFS2	12.31					
WVFS3	12.31					
WVFS4	12.31					
WVFS5	12.31					
WVFS6	12.31					
WVFS7	12.31					
WVFS8	12.31					
WVF5FT	11.31					
			Probe Probe 2 3/4 Centralizer	2.88	2.75	20.00
CCL	4.75					
			GR-Probe (060109) Probe 2.75" 4 Channel Pulse	4.00	2.75	30.00
GR	2.25					
			TEMP-1.375TEMP (060110) Temperature Tool	1.25	1.38	30.00
TEMP	0.08					
Dataset: anschutz equis farms 4-62-29-5764c.db: field/well/run1/pass5 Total Length: 19.75 ft Total Weight: 190.00 lb O.D.: 2.75 in						


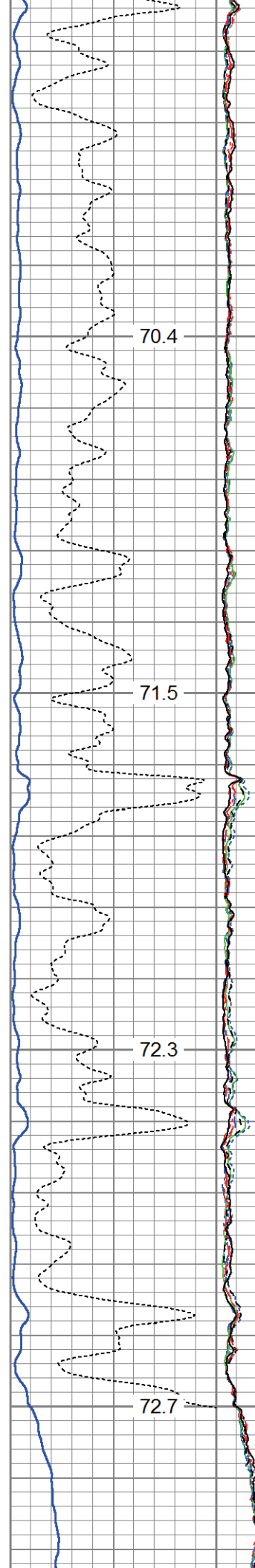
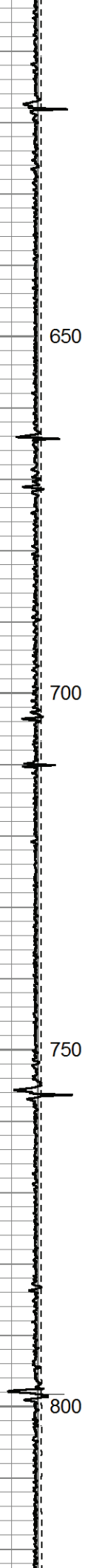
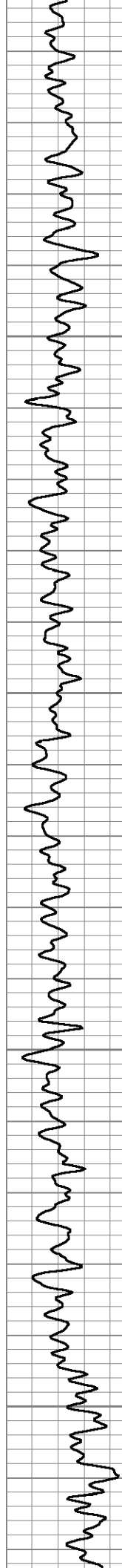
Database File: Anschutz Equus Farms 4-62-29-5764c.db
 Dataset Pathname: pass5
 Presentation Format: rbl55
 Dataset Creation: Thu Oct 12 14:25:39 2017 by Log 7.0 B1
 Charted by: Depth in Feet scaled 1:240

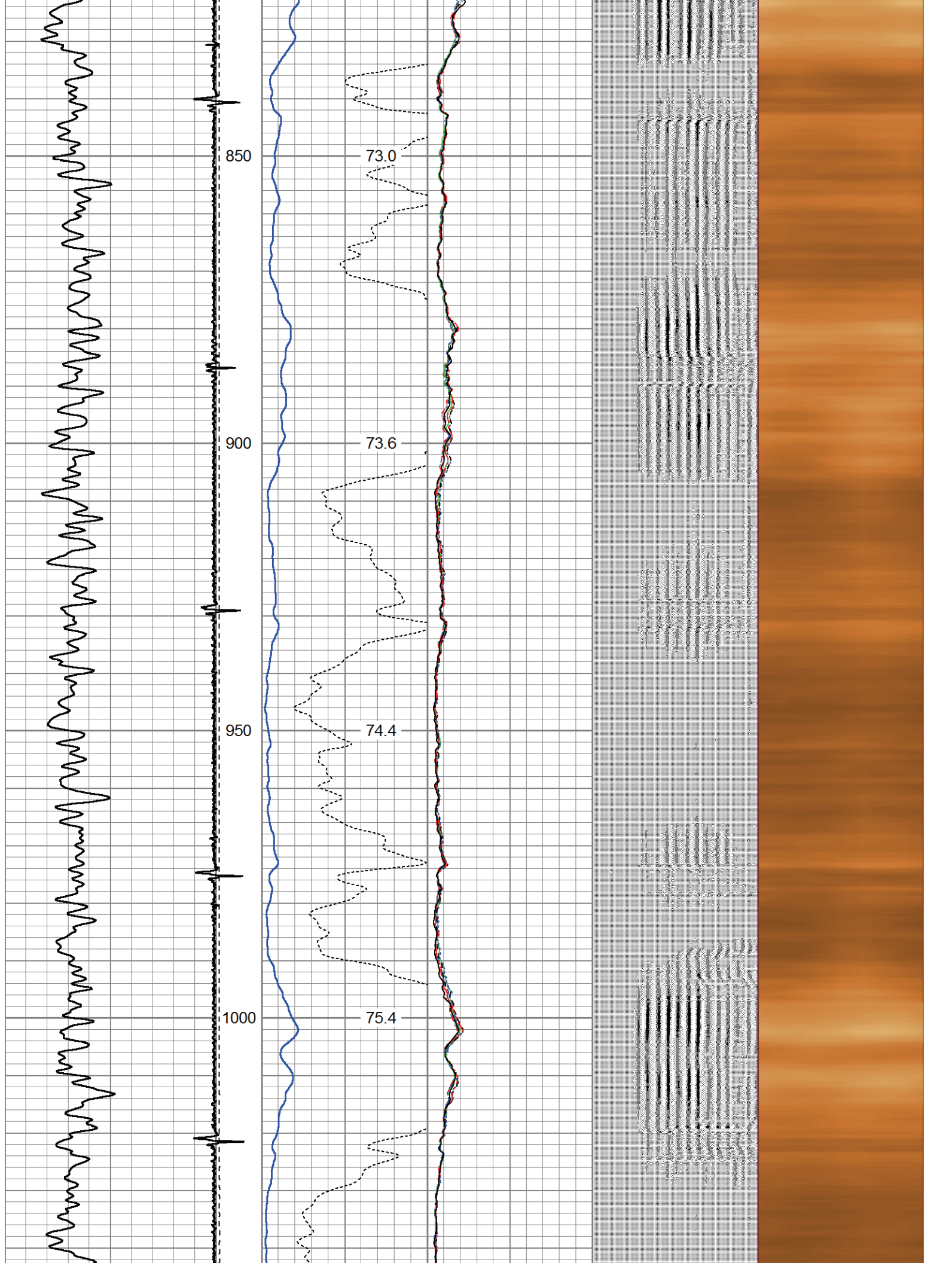
Charted by:		Depth in feet scaled 1:240											
325	TT (usec)	225	LTEN	0	Amplitude (mV)	100	-5	AMPS2	150	200	VDL	1200	Cement Map
0	GR (GAPI)	250	(lb)	0	Amplified Amplitude		-5	AMPS3	150				
				0	(mV)	10	-5	AMPS4	150				
				TEMP			-5	AMPS5	150				
				(degF)			-5	AMPS6	150				
							-5	AMPS7	150				
							-5	AMPS8	150				
							-5	AMPS1	150				

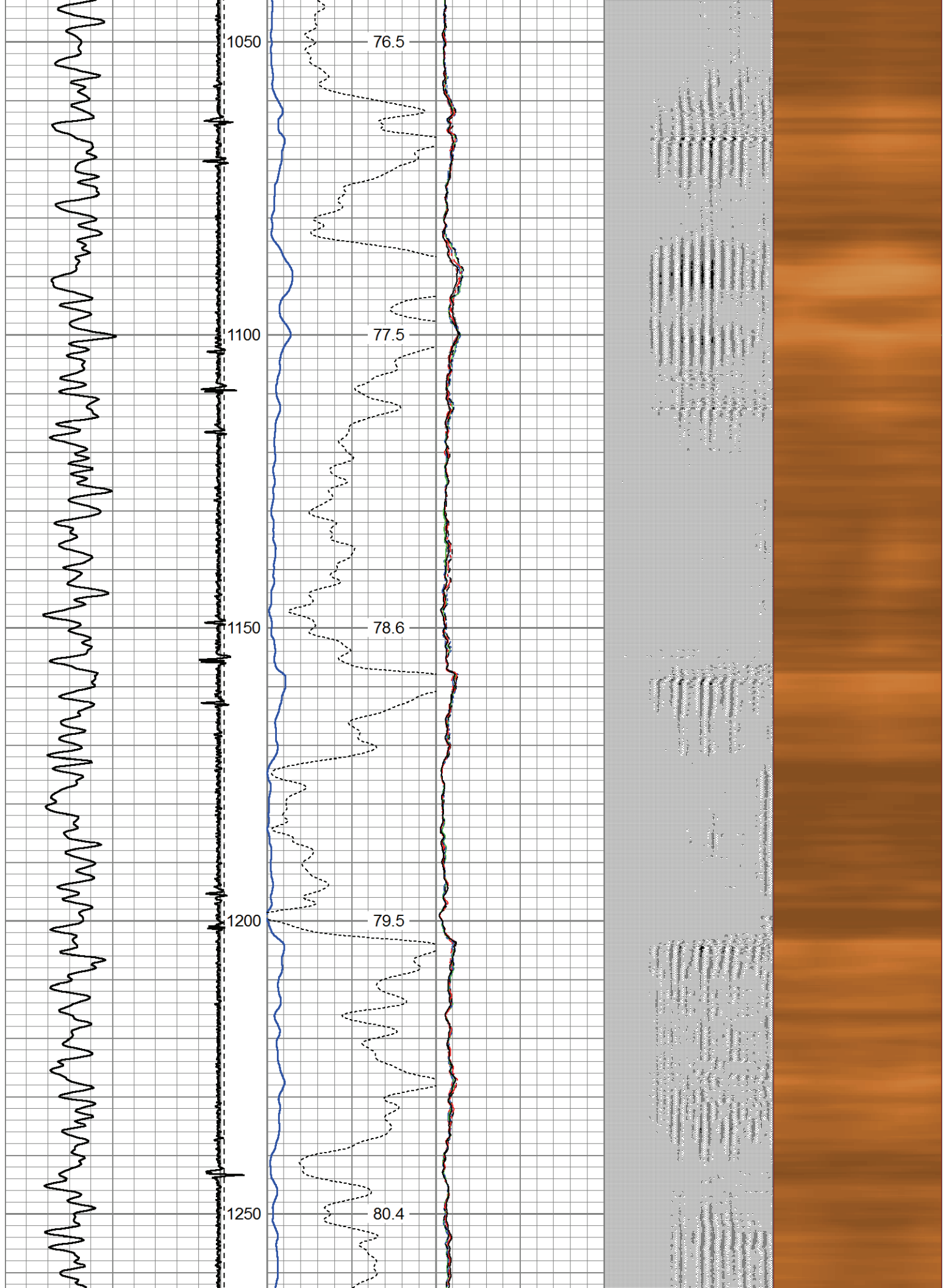




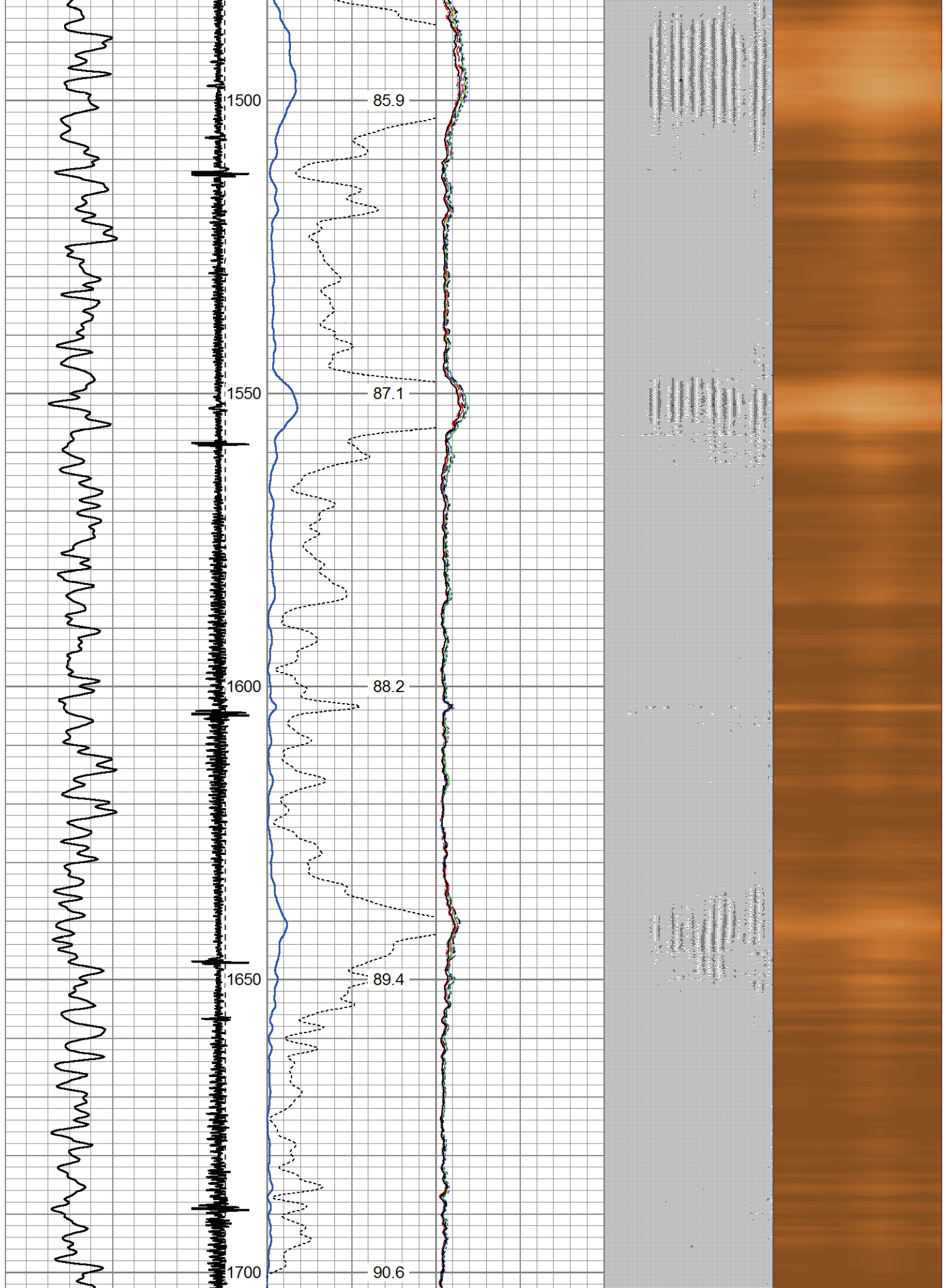


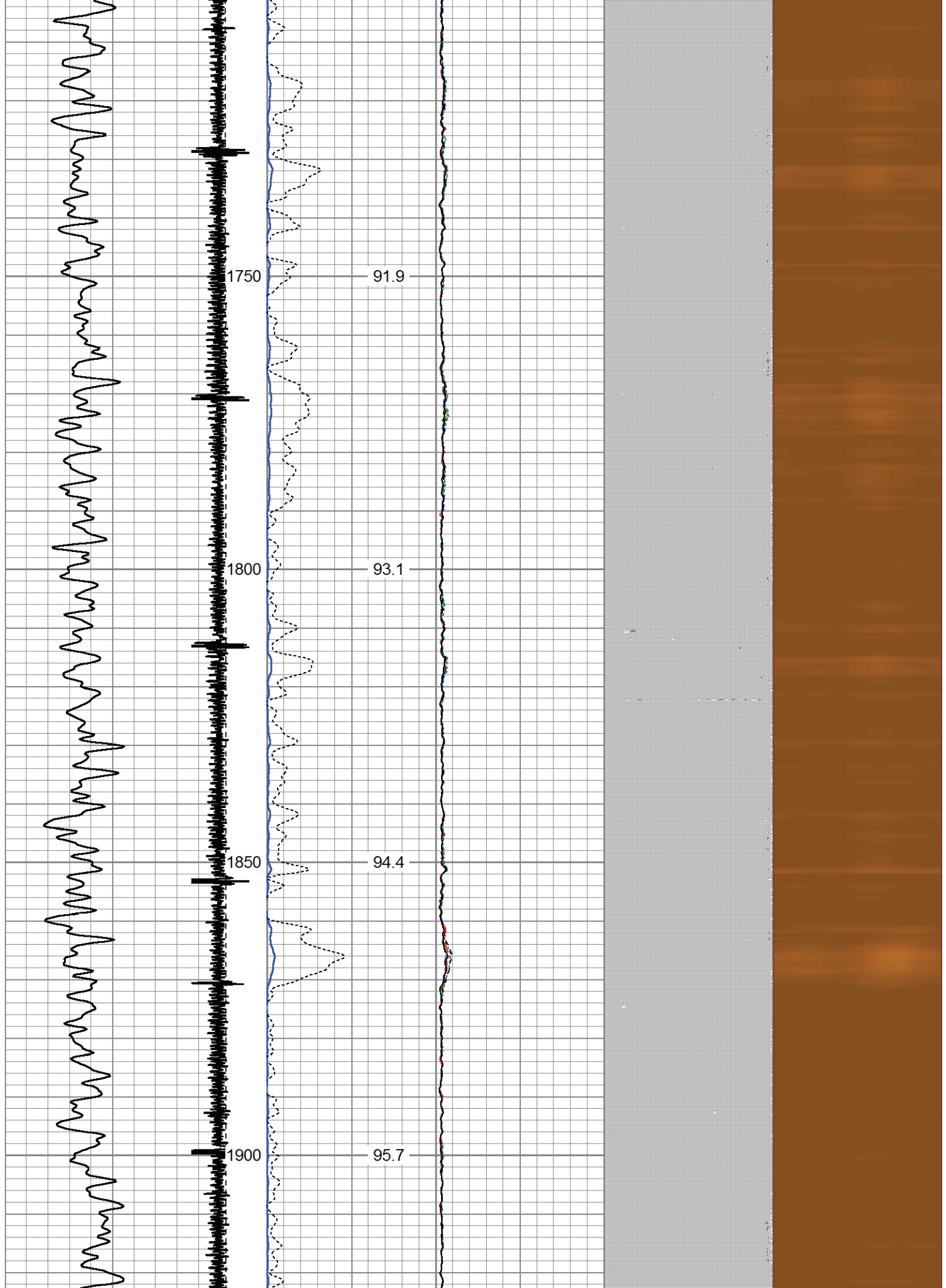


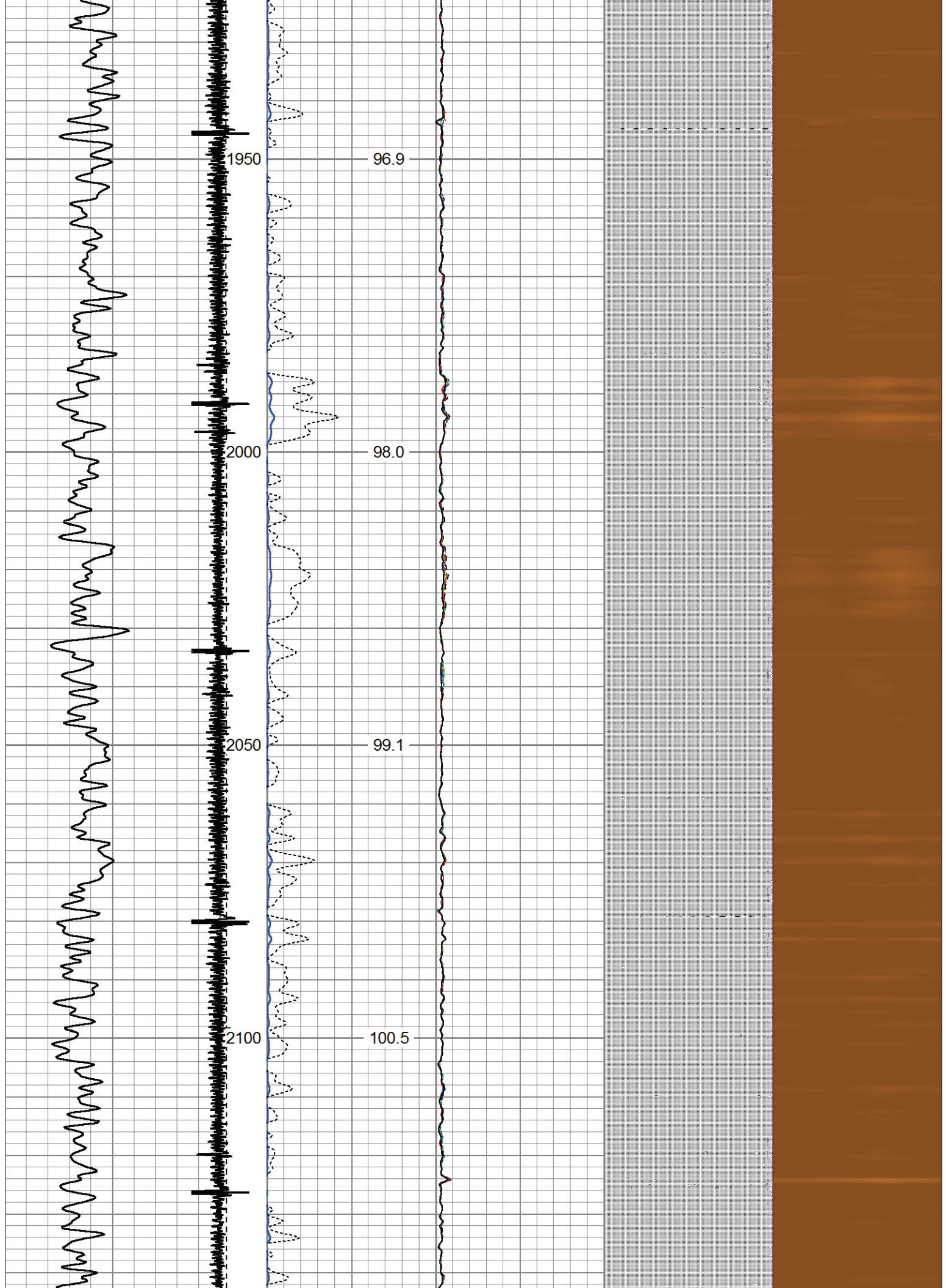


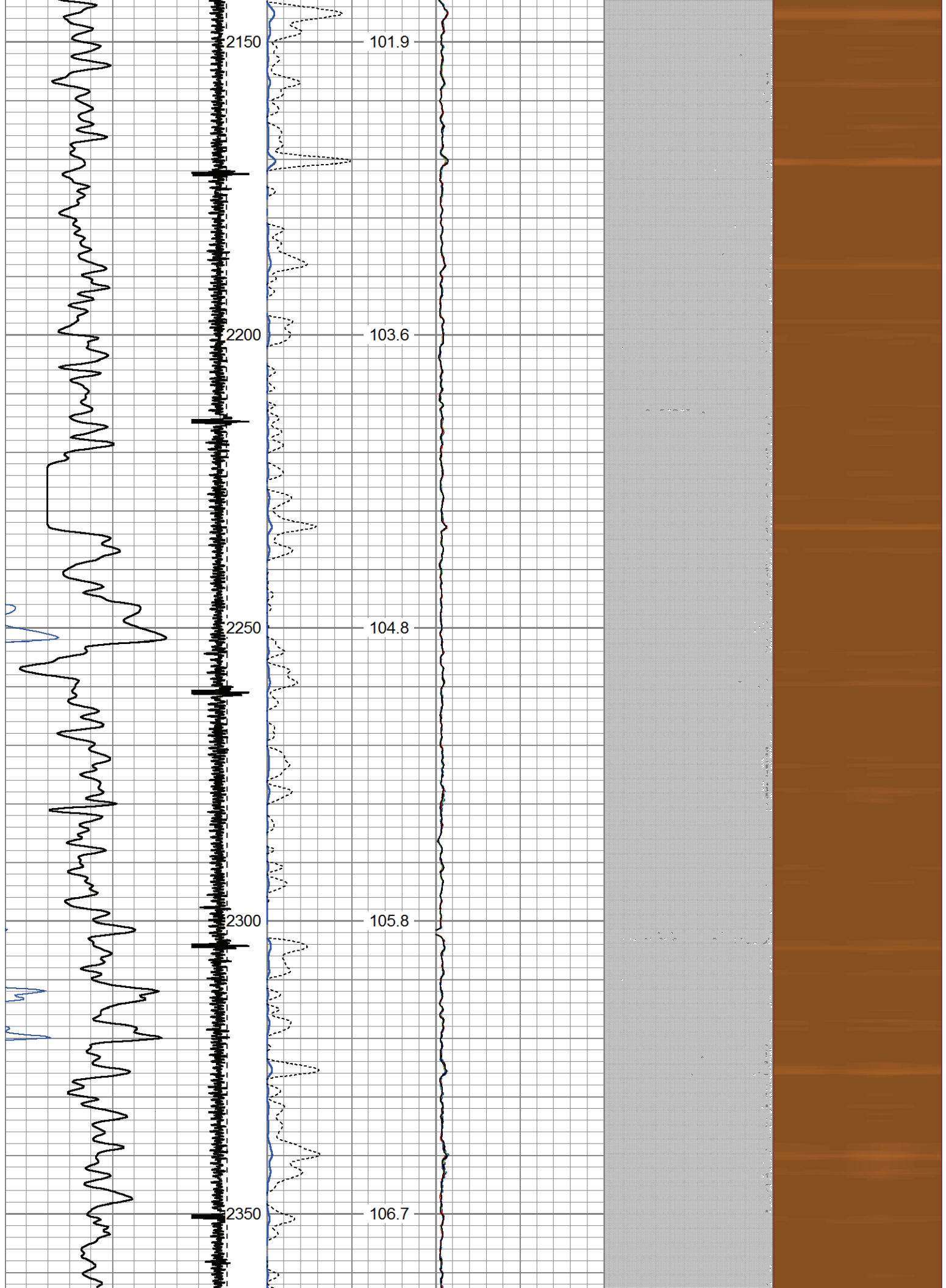


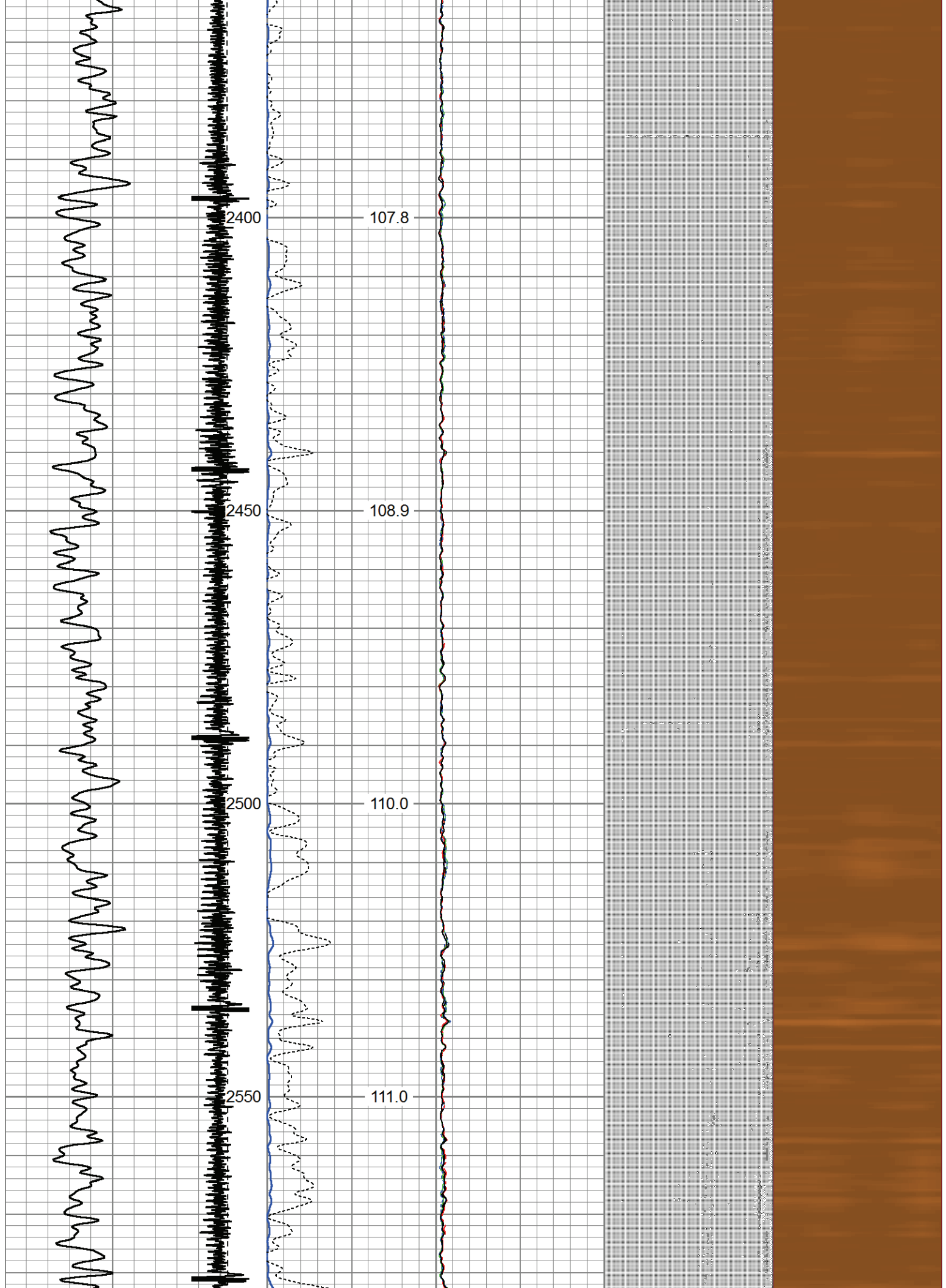


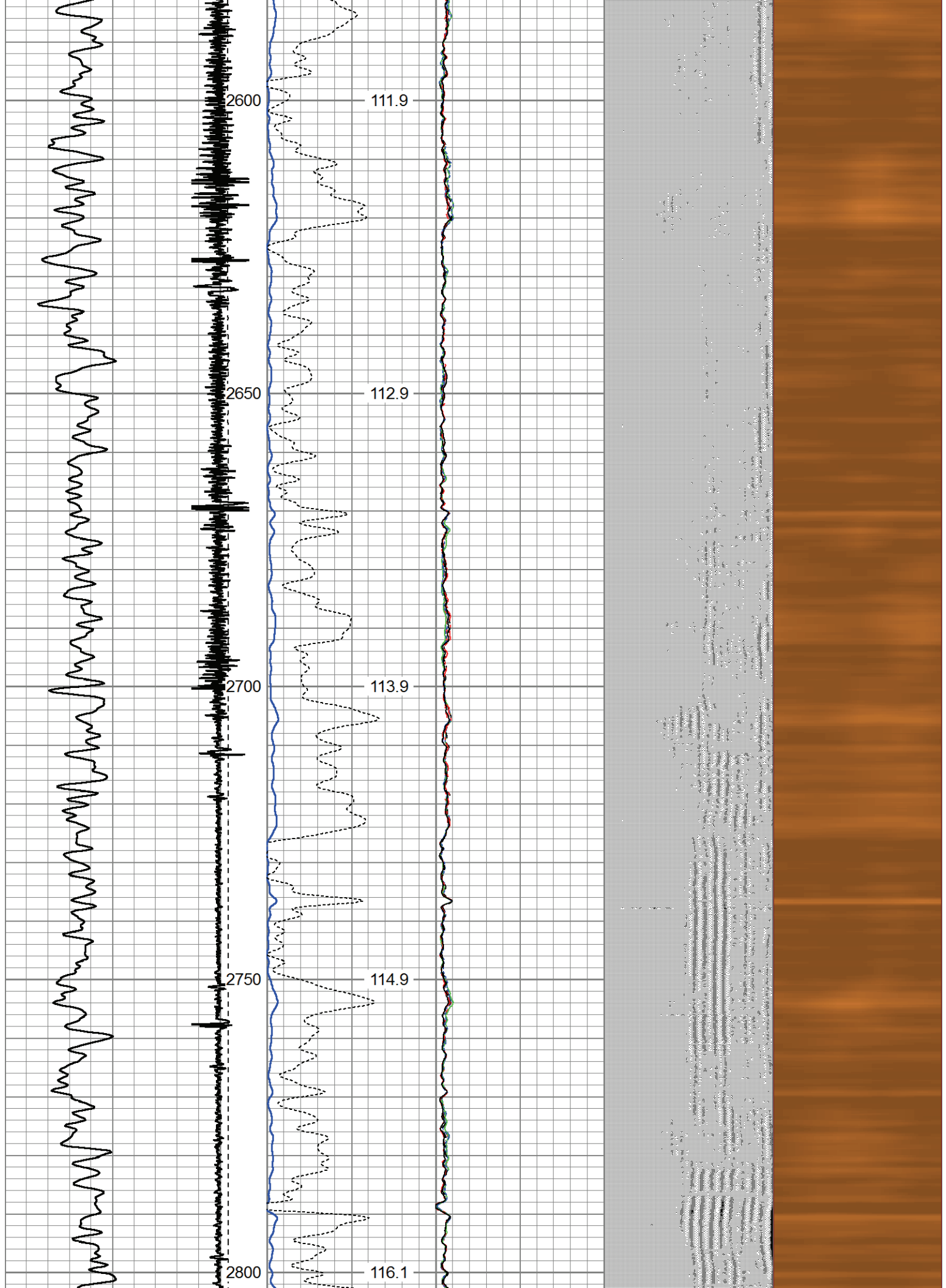


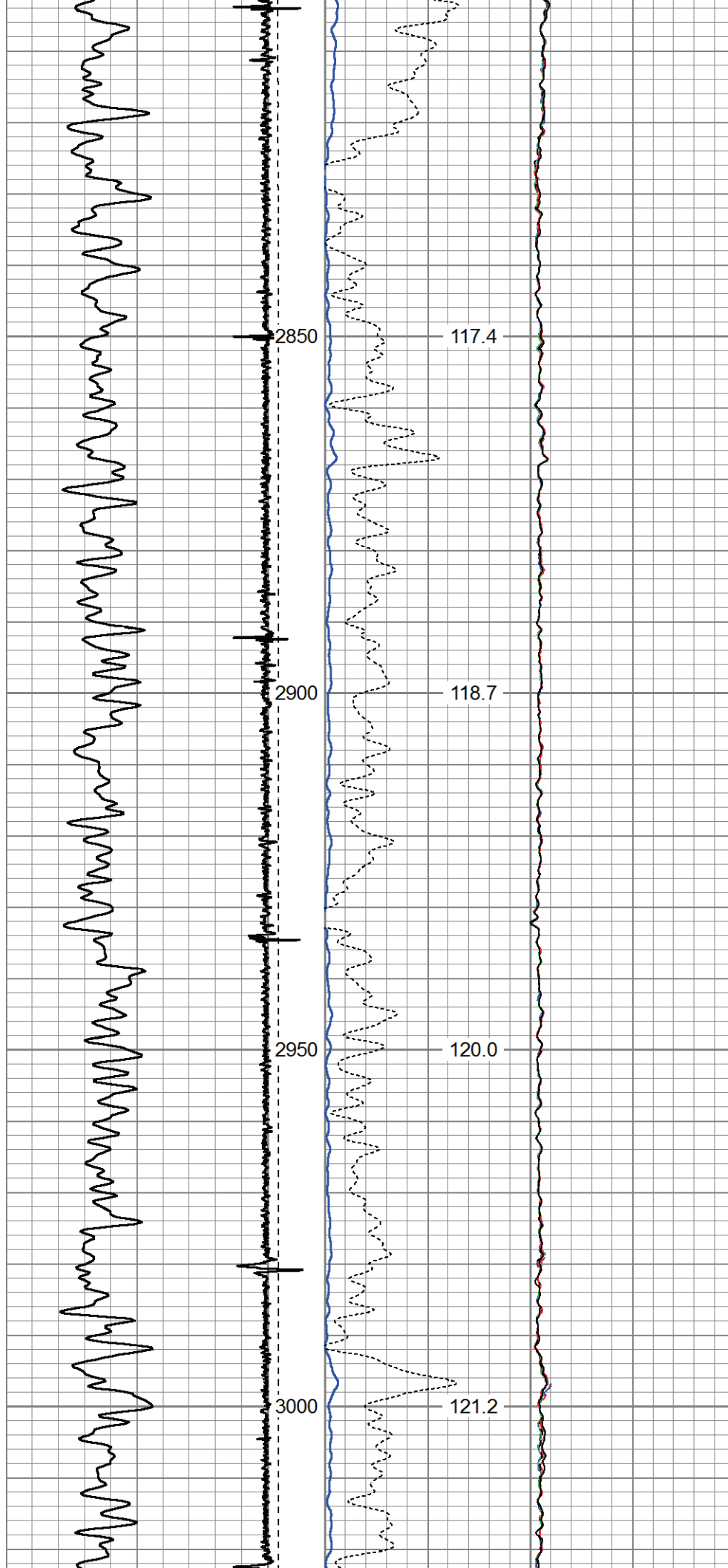


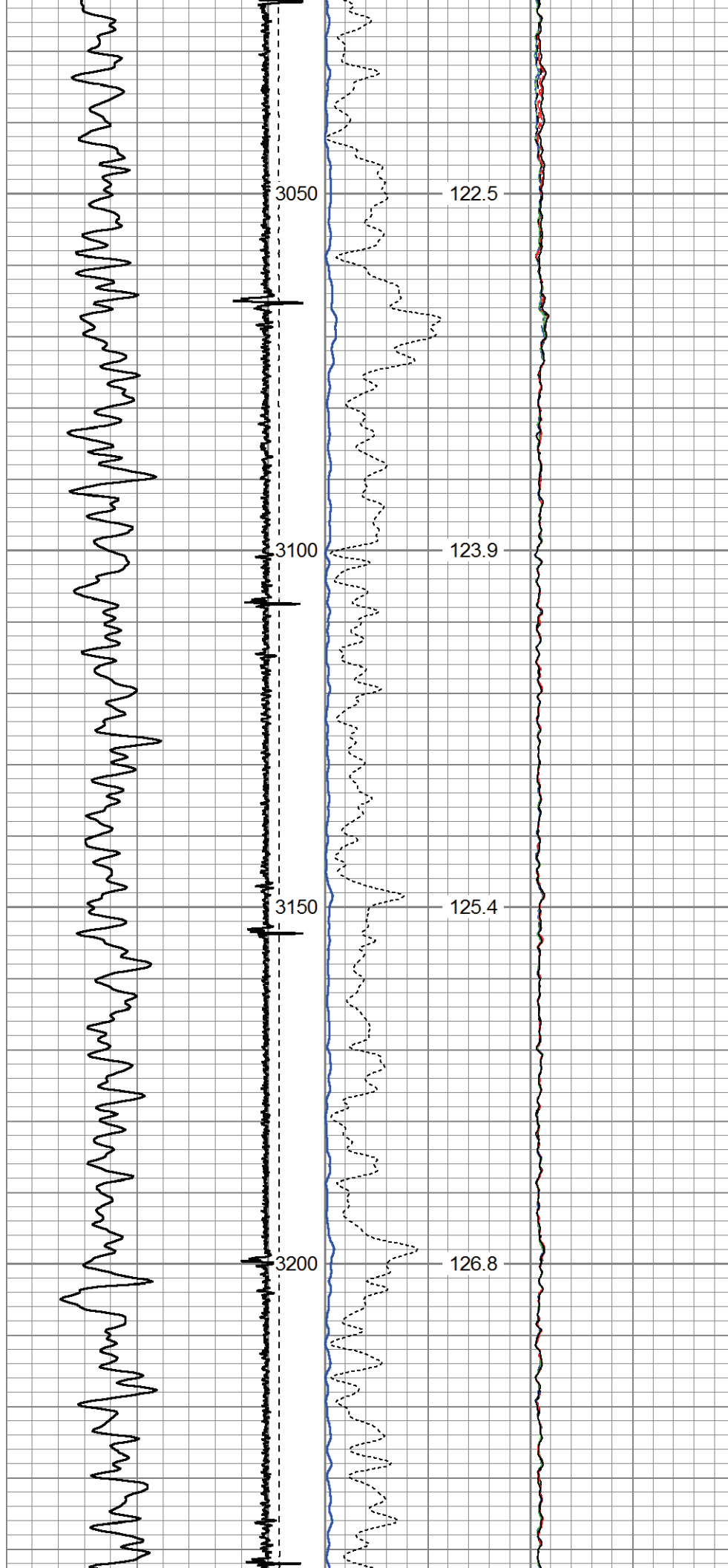


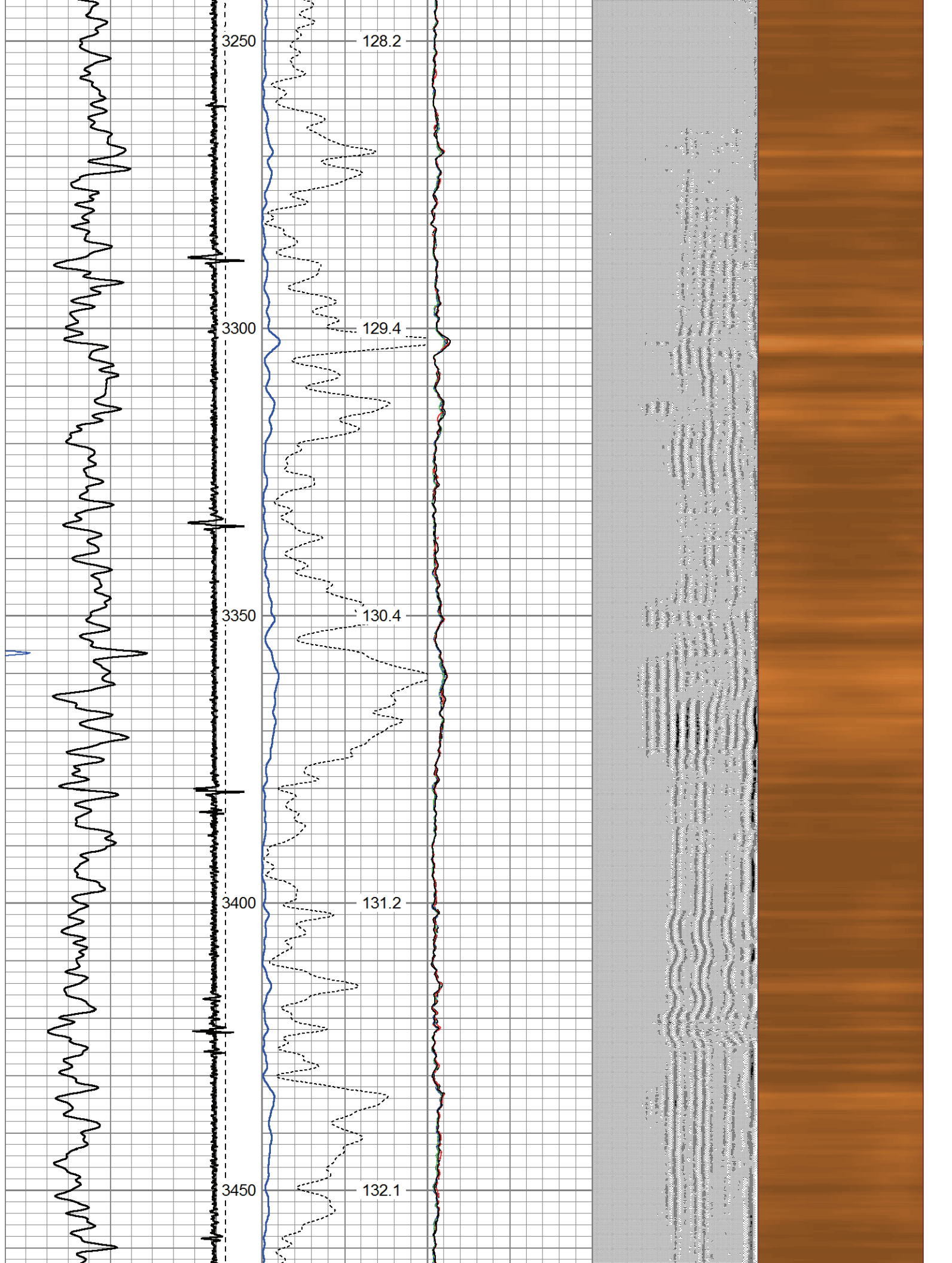


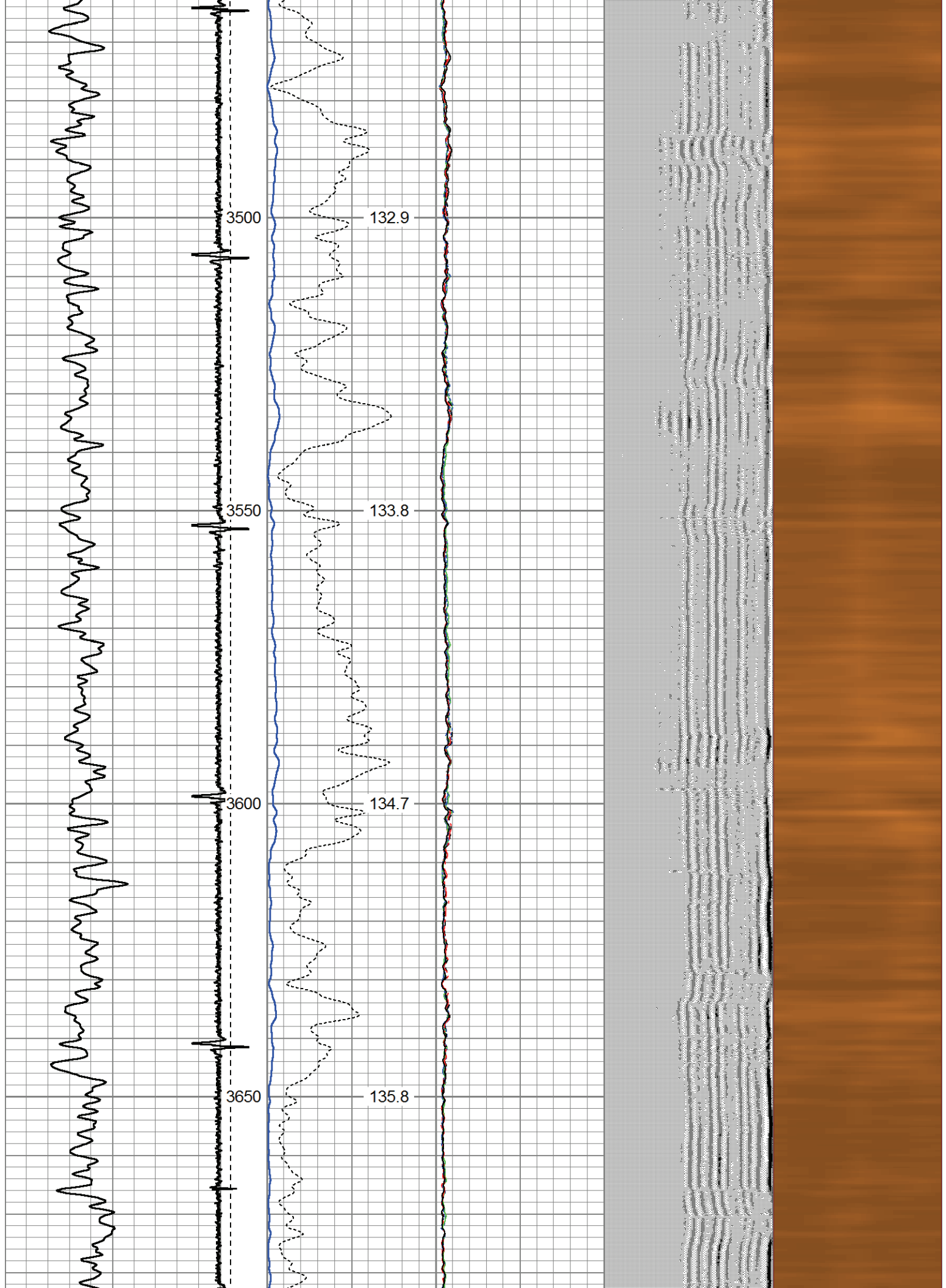


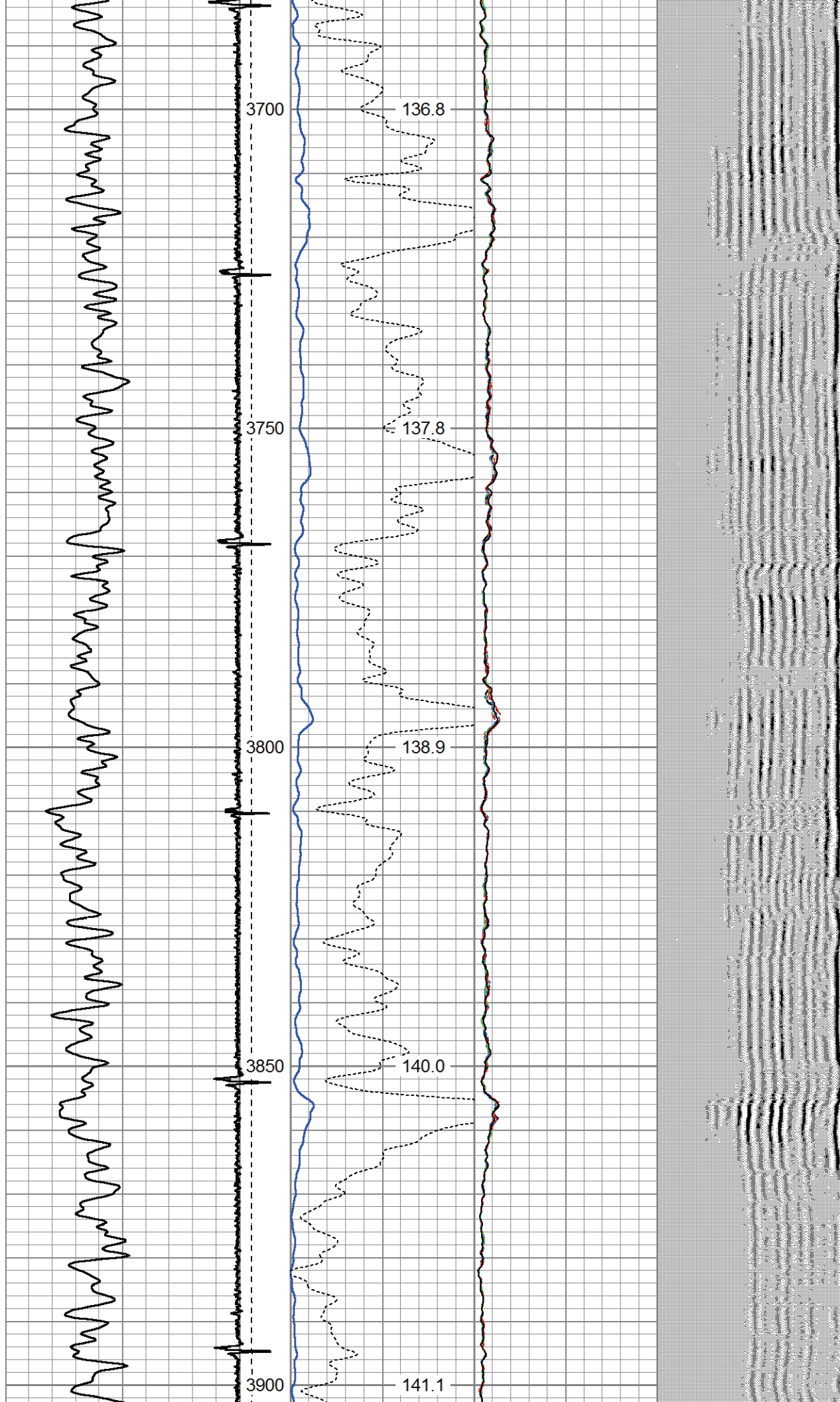


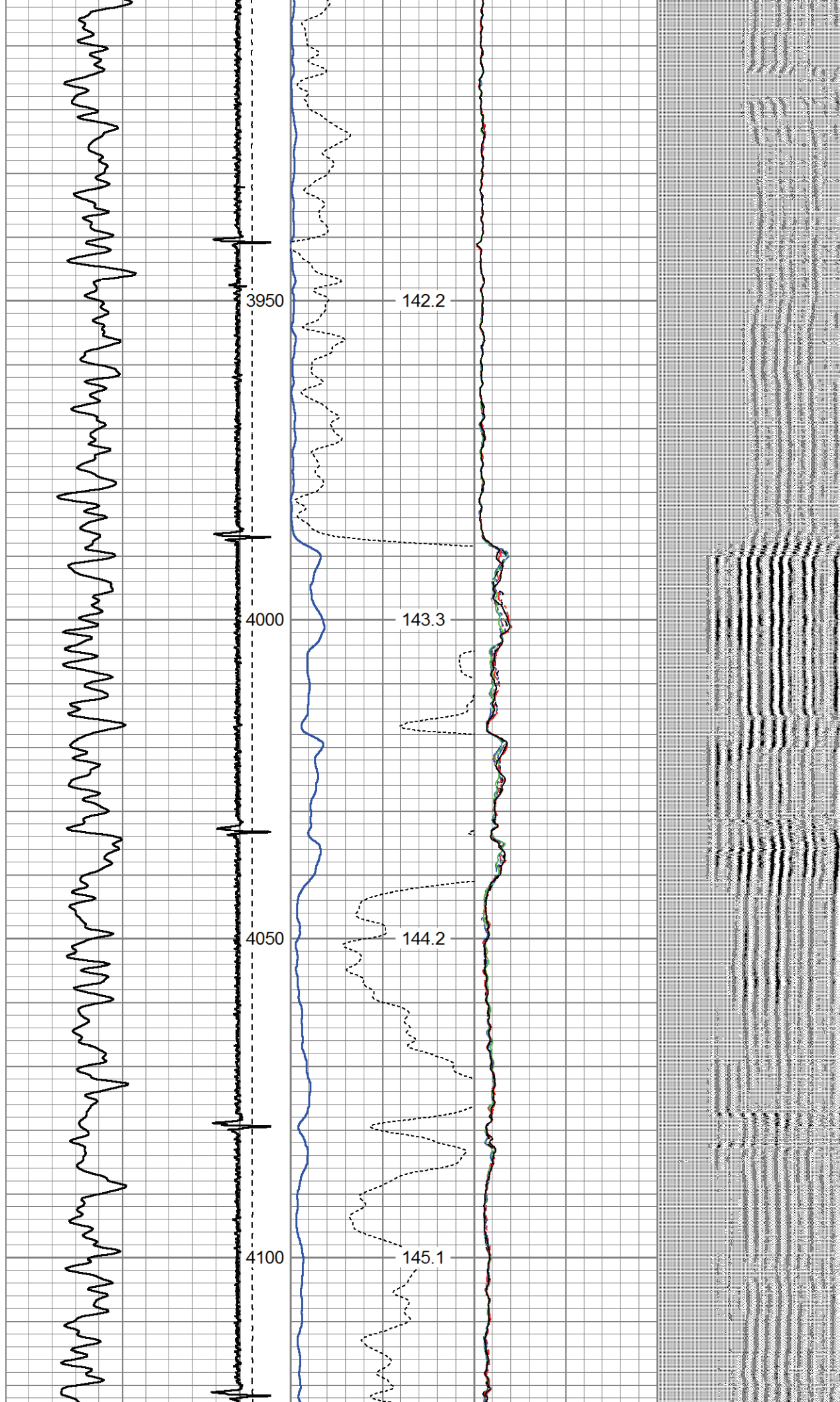


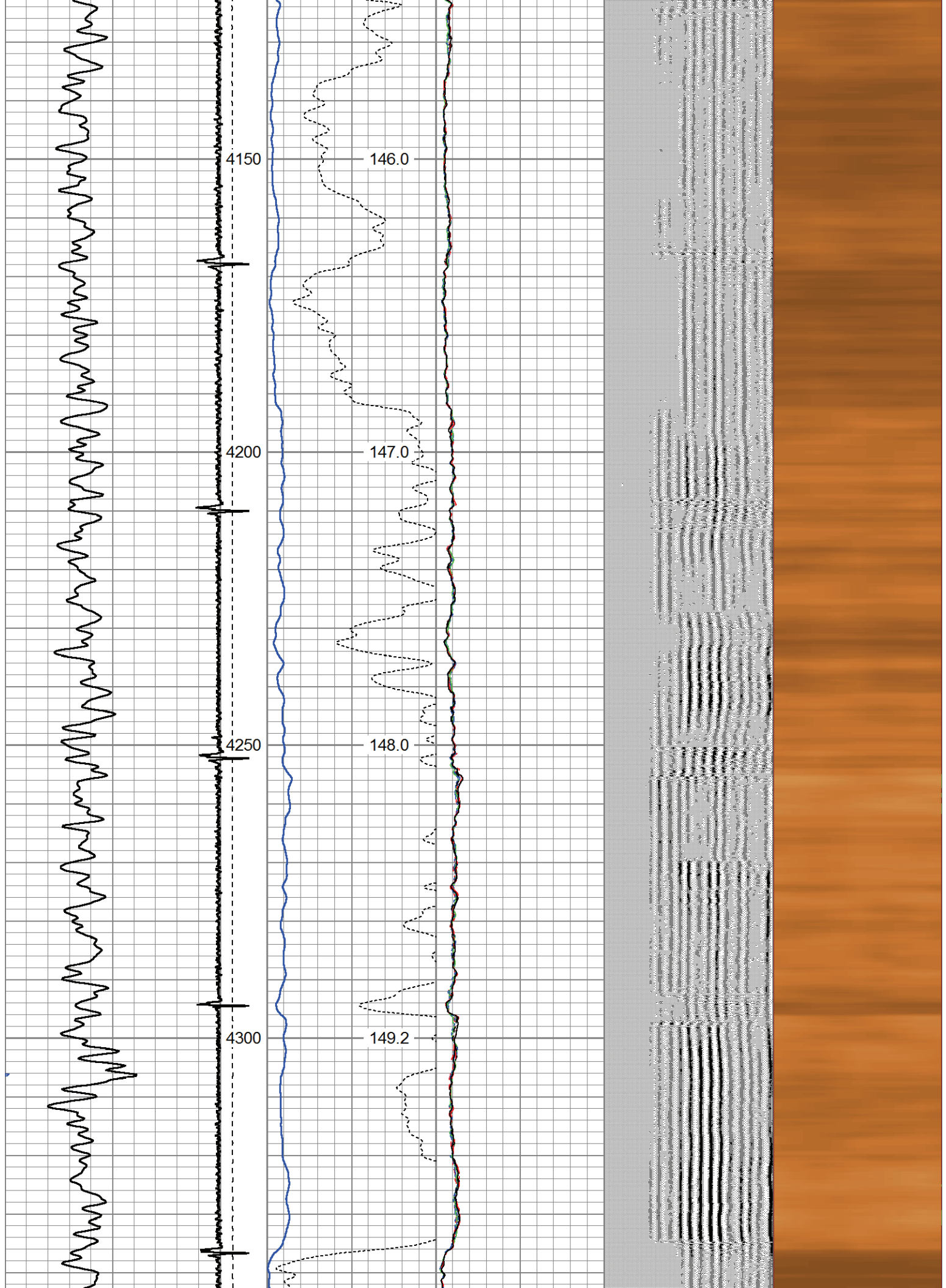


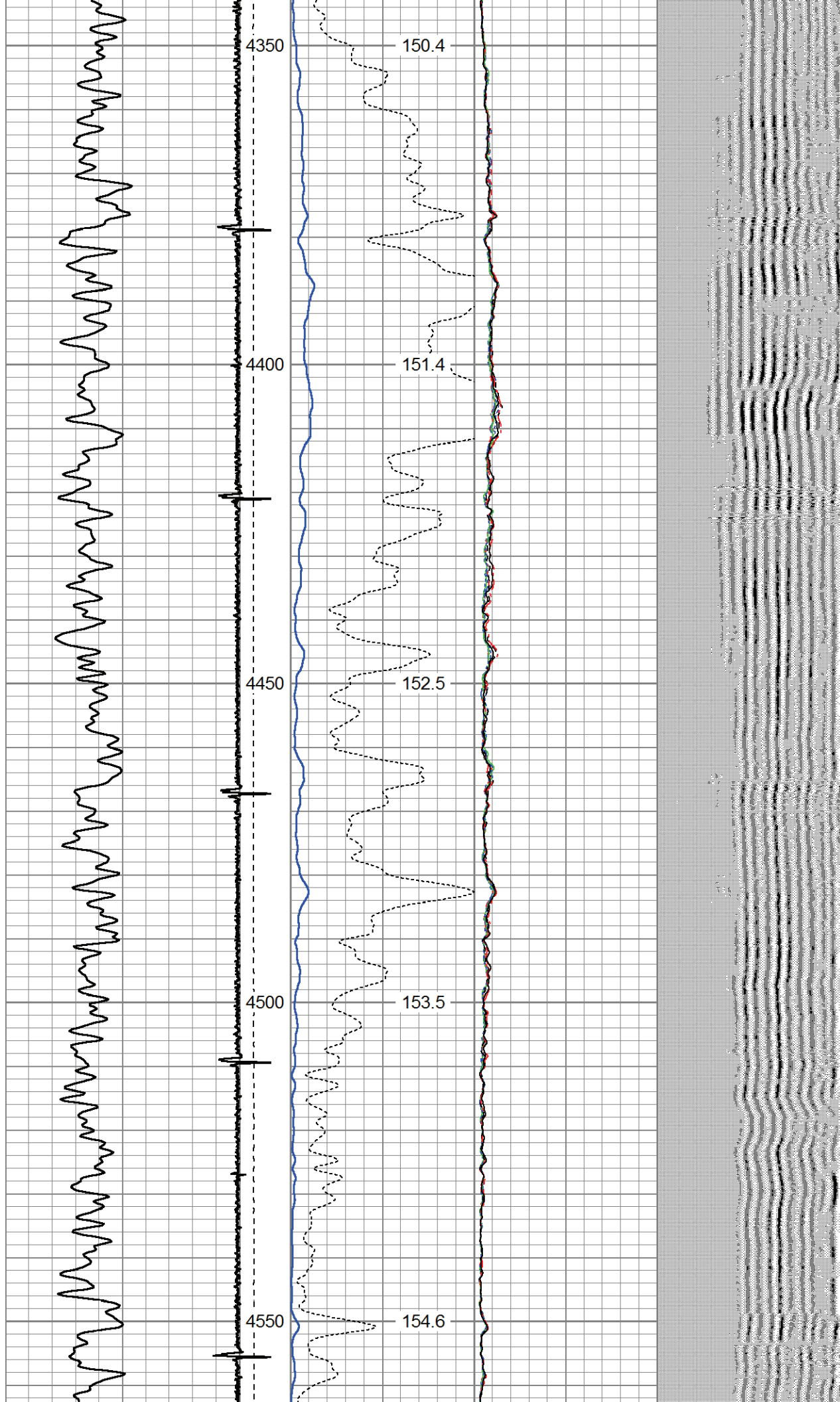


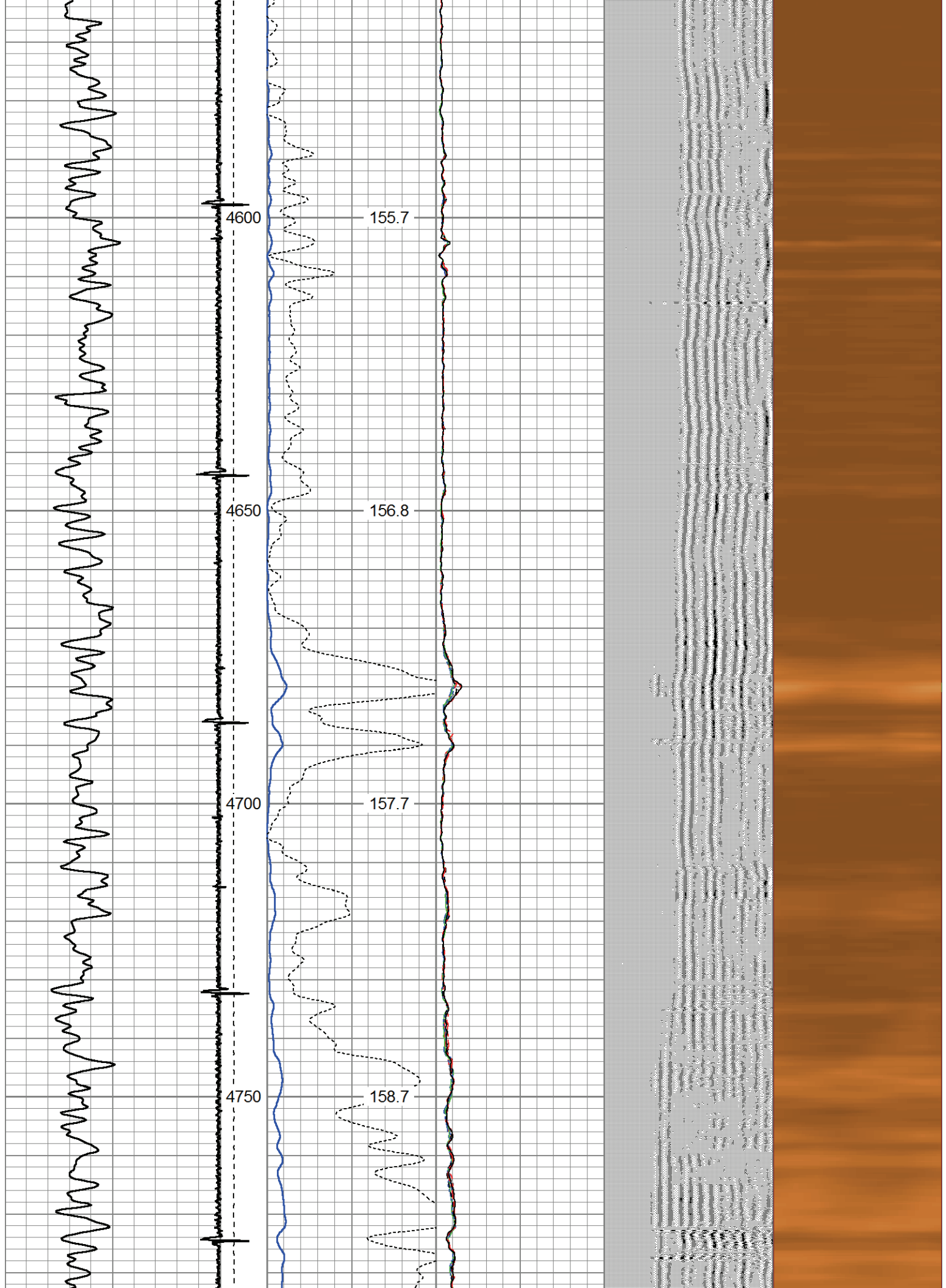


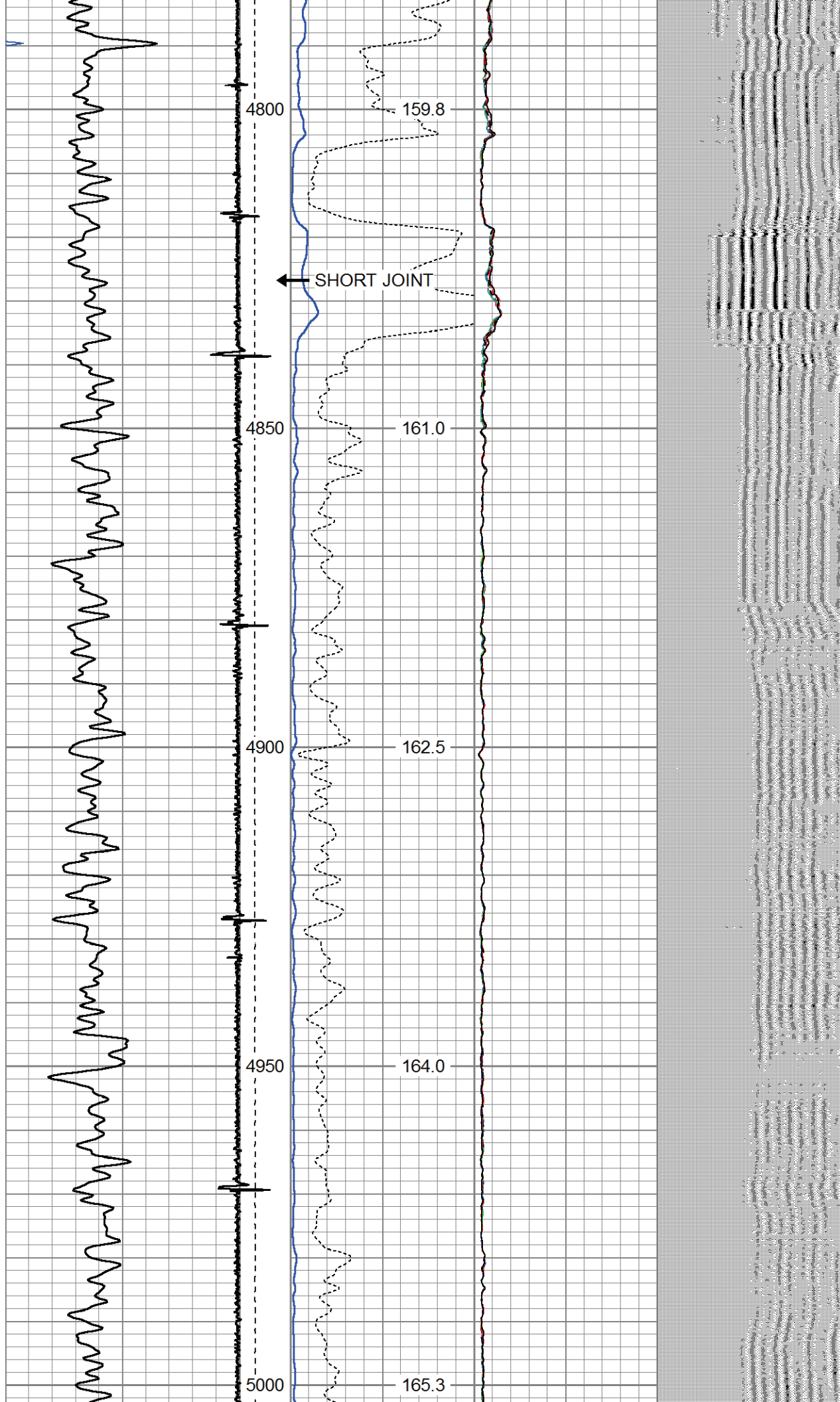


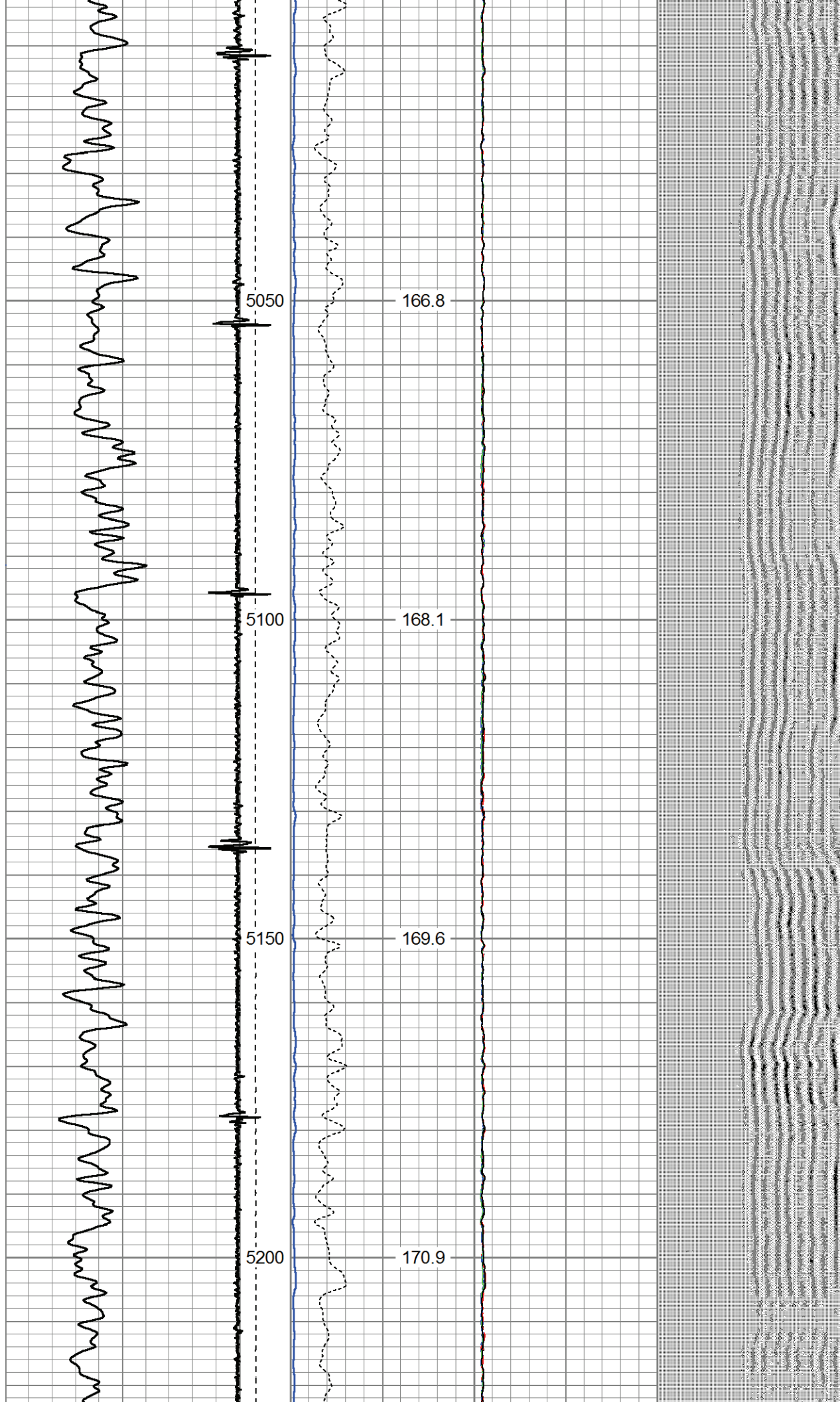


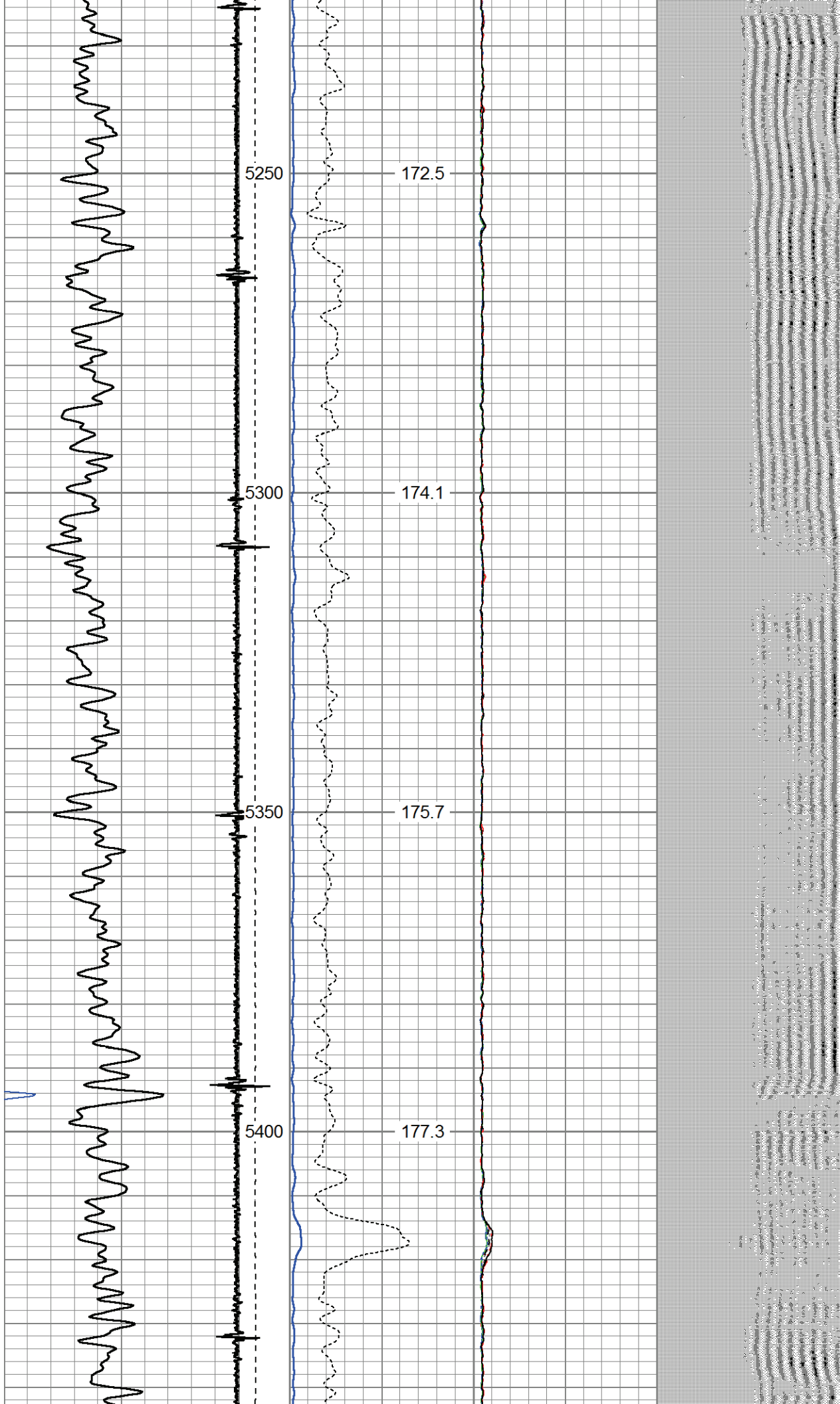


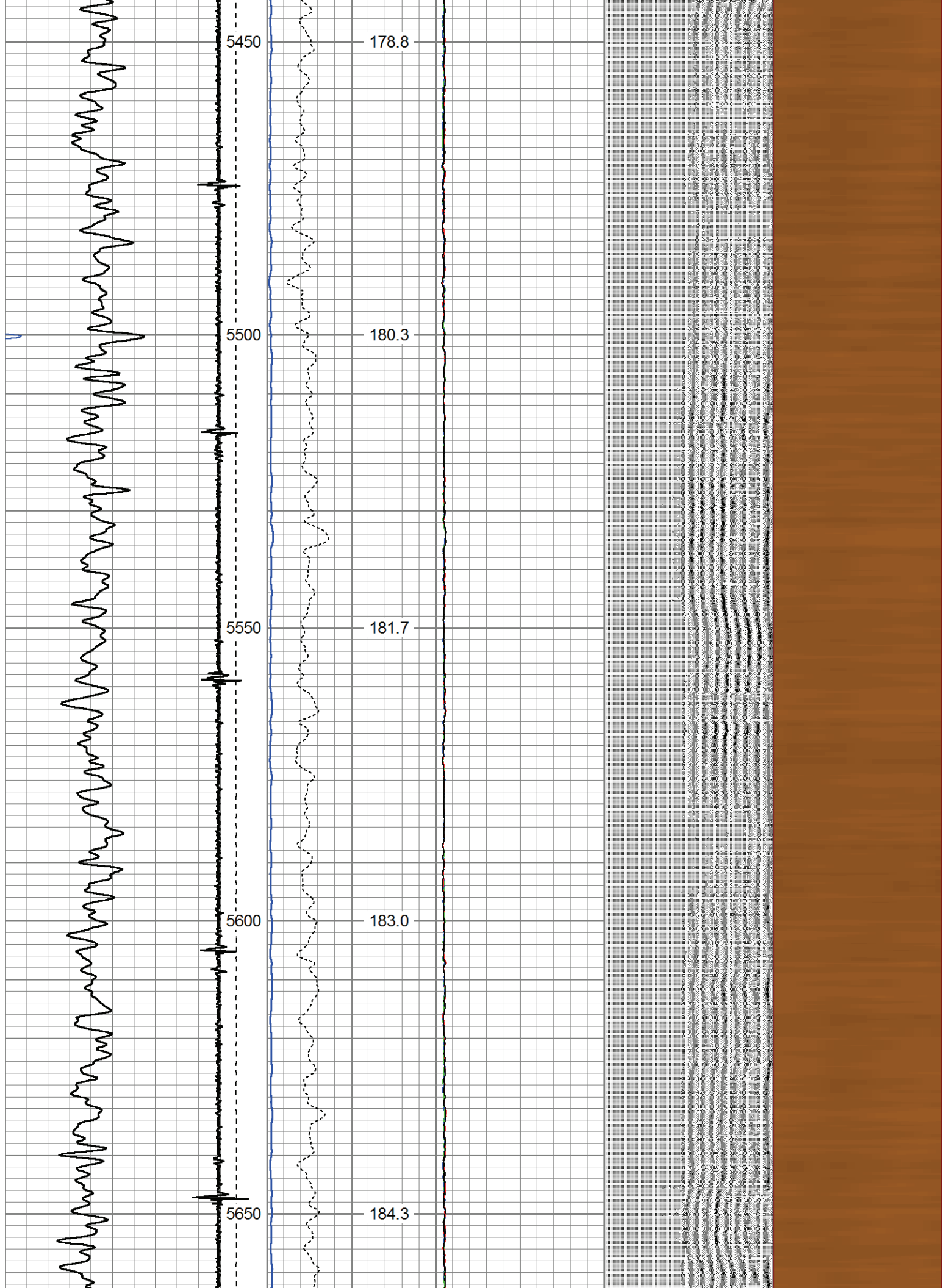


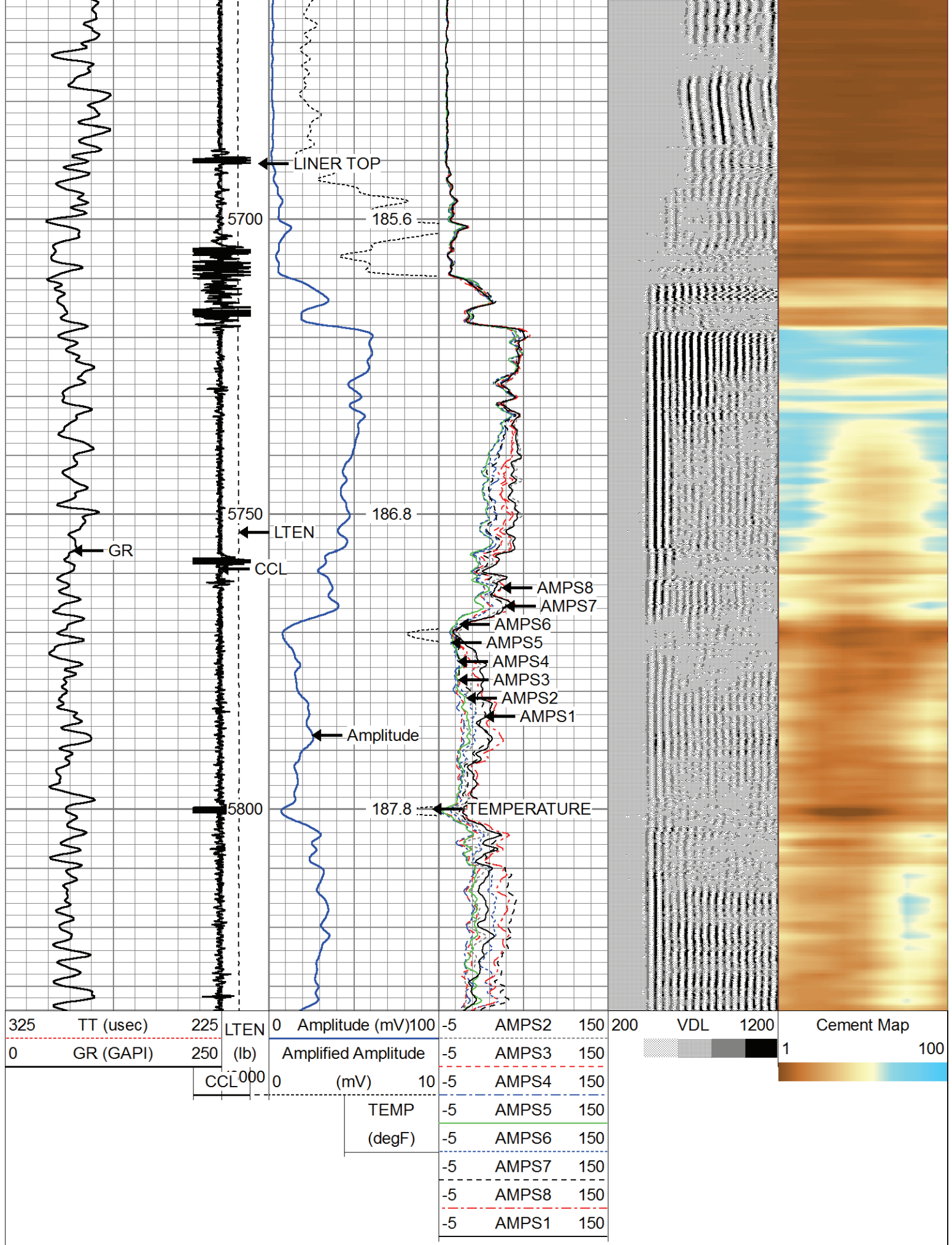














Company	BILL BARRETT CORP.
Well	ANSCHUTZ EQ FARMS 4-62-29-5764C
Field	WATTENBERG
County	WELD
State	COLORADO