







IMAGE COURTESY OF GOOGLE EARTH 2020

LEGEND

-  PROPOSED SOIL SAMPLE
-  PROPOSED SOIL SCREENING LOCATION
-  SHALLOW SOIL VAPOR POINT
-  WELLHEAD
-  APPROXIMATE FLOWLINE LOCATION
-  PROPOSED EXCAVATION EXTENT

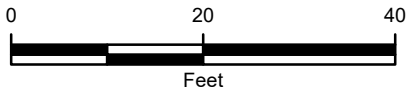


FIGURE 2
PROPOSED WELLHEAD EXCAVATION
AND SOIL SAMPLING LOCATIONS MAP
ALE W 29-21 WELLHEAD
NESW SEC 29-T2N-R66W
WELD COUNTY, COLORADO
KERR-MCGEE OIL & GAS ONSHORE, LP

