

Final Reclamation Inspection

July 28, 2021

Operator: PDC ENERGY INC - 69175

Location ID: 330731

Inspection Document #: 701900010

Weld County, CO

NESE Section 7 T6N R65W

Logan McConnell, Corey
McDonough
Reclamation Contractor, COGCC



COLORADO

**Oil & Gas Conservation
Commission**

Department of Natural Resources

Inspection Photos
Location Name: CARLSON 43-7
Location ID: 330731



Photo 1. 2019 aerial imagery shows the well location, access road and associated tank battery.

Inspection Photos
Location Name: CARLSON 43-7
Location ID: 330731




Photo 2. Overview photo of tank battery and access road using a drone. Photo illustrates that the tank battery (outlined in red) appears to meet final reclamation requirements. Note: SW section of tank battery shows stunted growth, however location is in the corner of the crop field where a majority of the water doesn't reach; stunted growth also appears in other corners of the crop field.

Inspection Photos
Location Name: CARLSON 43-7
Location ID: 330731




Photo 3. Photo taken at Southwest corner of tank battery looking Northeast, photo shows stunted crop growth in SW corner of tank battery. Majority of tank battery crop is consistent with reference area crop.

Inspection Photos
Location Name: CARLSON 43-7
Location ID: 330731

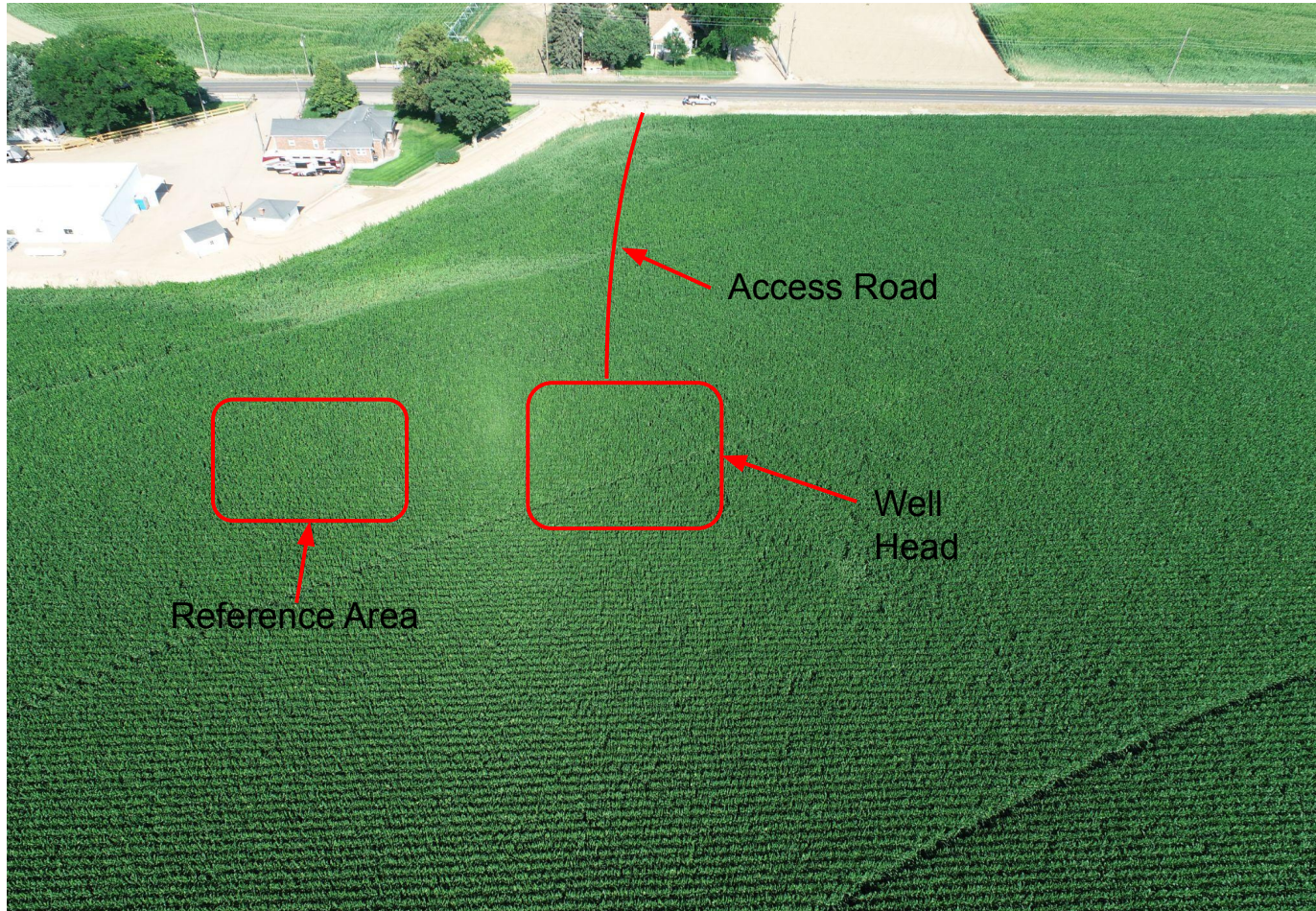


Photo 4. Overview Photo taken using a drone from middle of crop field looking East towards access road and Well head. Photo shows the well location and access road appears to meet final reclamation requirements.

Inspection Photos
Location Name: CARLSON 43-7
Location ID: 330731



Photo 5. Overview photo taken using a drone (up is Northwest) shows in more detail well pad and access road appear to meet final reclamation requirements.