

Renegade Oil & Gas Company LLC, Champlin 126 Amoco B 1
005-06322

Inspection #688310986

7/28/2021

Routine Inspection



RENEGADE OIL & GAS COMPANY, LLC
(303) 680-4725
CHAMPLIN 126 AMOCO B #'S 1-8
TANK BATTERY
SW SE SEC.5-T5S-R62W
ARAPAHOE COUNTY, COLORADO
ROAD 30 & ROAD 149, E 6/10, N INTO
IN CASE OF EMERGENCY CALL 911

Colorado Oil and Gas Conservation Commission
39.63779, -104.34871, 5557.7ft, 273°
07/28/2021 12:11:38 PM



Colorado Oil and Gas Conservation Commission
39.63766, -104.34867, 5557.7ft, 309°
07/28/2021 12:12:54 PM




INTEGRADE OIL & GAS COMPANY, LLC
TANK BATTERY
11W 36 SEC. 5-T55-R62W
ARAPAHOE COUNTY, COLORADO
ROAD 30 & ROAD 191 E 670. N INTO
IN CASE OF EMERGENCY CALL 911

Colorado Oil and Gas Conservation Commission

39.63779, -104.34869, 5547.9ft, 250°


07/28/2021 12:11:44 PM




Colorado Oil and Gas Conservation Commission
39.6379, -104.34869, 5541.3ft, 154°
07/28/2021 12:14:17 PM



Colorado Oil and Gas Conservation Commission
39.6377, -104.34859, 5547.9ft, 13°
07/28/2021 12:12:05 PM



Colorado Oil and Gas Conservation Commission
39.63768, -104.34844, 5561.0ft, 290°
07/28/2021 12:27:48 PM



Colorado Oil and Gas Conservation Commission
39.63771, -104.34849, 5577.4ft, 349°
07/28/2021 12:28:02 PM



Colorado Oil and Gas Conservation Commission
39.63772, -104.3485, 5567.6ft, 310°
07/28/2021 12:28:06 PM



Colorado Oil and Gas Conservation Commission
39.63772, -104.34851, 5544.6ft, 67°
07/28/2021 12:12:22 PM



Colorado Oil and Gas Conservation Commission
39.63878, -104.34879, 5547.9ft, 84°
07/28/2021 12:15:59 PM



Colorado Oil and Gas Conservation Commission
39.63881, -104.34873, 5547.9ft, 185°
07/28/2021 12:15:26 PM



Colorado Oil and Gas Conservation Commission
39.63881, -104.34872, 5544.6ft, 172°
07/28/2021 12:15:30 PM