

Site Diagram

Caerus Oil and Gas LLC


A33NW Pad

(GRASS MESARANCH-66S93W
/33NENE)




COGCC Location ID: 323850

Garfield County

NENE Sec. 33 T6S-R93W



Legend

-  Composite Sample Aliquot – 06/17/2021
-  Stockpile – 06/17/2021
-  Excavation boundary – 06/17/2021

Spatial data was collected using a handheld GPS unit with submeter accuracy. Illustration discrepancies may be present in this diagram due to the inherent limitations of data accuracy for both project data and the underlying aerial imagery. The position of illustrated data may have been manually adjusted to align with the aerial imagery in a manner more representative of field conditions for presentation purposes only.

Map created by: Chris McKisson on 06/28/2021.

20210617-
A33NW(STOCKPILE1_COMP2)

20210617-
A33NW(STOCKPILE3_COMP2)

20210617-
A33NW(STOCKPILE3_COMP1)

20210617-
A33NW(STOCKPILE1_COMP1)

20210617-
A33NW(STOCKPILE2_COMP2)

20210617-
A33NW(STOCKPILE2_COMP2)

100 ft