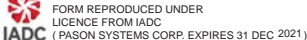


DAILY DRILLING REPORT

REPORT NO. EUSD122_20210524_1U

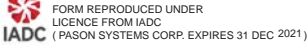
SUN STATE						WELL NO. 1	API WELL NUMBER 05-005-06575-00-00							WATER DEPTH 0.0	DATE 05/24/2021	FIELD OR DISTRICT WILDCAT		COUNTY Arapahoe	STATE/COUNTRY CO/U.S.		WIRE LINE RECORD REEL NO.																	
OPERATOR CRESTONE PEAK RESOURCES, LLC																			CONTRACTOR ENSIGN US DRILLING	RIG NO. 122			LAST CASING TUBING OR LINER	SIZE		MAKE	WEIGHT	GRADE	NO JOINTS	LENGTH	RKB TO CSG HD.	SET AT	SIZE		NO. LINES		LENGTH SLIPPED	
SIGNATURE OF OPERATOR'S REPRESENTATIVE Rický Wadley																			SIGNATURE OF CONTRACTOR'S REPRESENTATIVE Horacio Perches													LENGTH CUT OFF		PRESENT LENGTH				
D.P. SIZE	WEIGHT	GRADE	TOOL JT OD	TYPE	STRING NO.	PUMP NO.	PUMP MANUFACTURER					TYPE	STROKE LENGTH									WEAR OR TRIPS SINCE LAST CUT																
																						CUMULATIVE WEAR OR TRIPS																
TIME DISTRIBUTION - HOURS					DRILLING ASSEMBLY (At end of tour)					BIT RECORD					MUD RECORD					DEPTH INTERVAL FROM TO		DRILL REAM CORE	CORE NO.	FORMATION (SHOW RECOVERY)			ROTARY TABLE SPEED	WEIGHT ON BIT	PUMP PRESSURE	PUMP NO. 1 LINER SIZE SPM		PUMP NO. 2 LINER SIZE SPM		PUMP NO. 3 LINER SIZE SPM		PUMP NO. 4 LINER SIZE SPM		TOTAL PUMP OUTPUT
CODE No. - OPERATION	TOUR 1	TOUR 2	NO.	ITEM	LENGTH	BIT NO.				TIME																												
1. RIG UP & TEAR DOWN	10.00					SIZE				MUD WT																												
2. DRILL ACTUAL		1.00				IADC CODE				GRADIENT																												
3. REAMING						MANUFACTURER				FUNNEL VIS																												
4. CORING						TYPE				PV / YP																												
5. COND MUD & CIRC						SERIAL NO.				GEL STR																												
6. TRIPS						JETS				FLUID LOSS																												
7. LUBRICATE RIG						TFA				PH																												
8. REPAIR RIG		4.50				DEPTH OUT				SOLIDS																												
9. CUT OFF DRILL LINE						DEPTH IN																																
10. DEVIATION SURVEY						TOTAL DRILLED																																
11. WIRE LINE LOGS						TOTAL HOURS				MUD & CHEMICALS ADDED																												
12. RUN CASING & CEMENT																																						

[illegible]



REPORT NO. EUSD122_20210525_1AZ

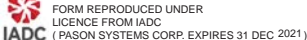
our.us.all.2shift Rev.2 02/2018



DAILY DRILLING REPORT

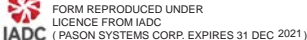
REPORT NO. EUSD122_20210526_1AJ

[illegible]



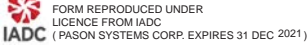
REPORT NO. EUSD122_20210527_1AU

our.us.all.2shift Rev.2 02/2018



REPORT NO. EUSD122_20210528_1AR

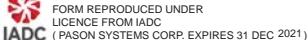
our.us.all.2shift Rev.2 02/2018



DAILY DRILLING REPORT

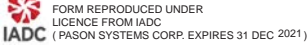
REPORT NO. EUSD122_20210529_1AK

[illegible]



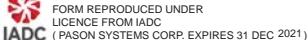
REPORT NO. EUSD122_20210530_1AH

our.us.all.2shift Rev.2 02/2018



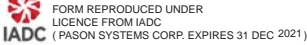
REPORT NO. EUSD122_20210531_1AC

our.us.all.2shift Rev.2 02/2018



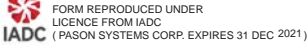
REPORT NO. EUSD122_20210601_1AN

our.us.all.2shift Rev.2 02/2018



REPORT NO. EUSD122_20210602_1AR

our.us.all.2shift Rev.2 02/2018



DAILY DRILLING REPORT

REPORT NO. EUSD122_20210603_10

[illegible]