






Notes: Additional samples may be collected from around other equipment, including pump jacks, ASTs, and meter houses. Samples will also be collected from each flowline segment.

<b>Legend</b>	
	Abandoned Well
	Proposed Soil Sample Location

**Cottonwood**  
CONSULTING 

Mapping by: E. Millar, 6/28/2021  
Coordinate System:  
NAD 1983 UTM Zone 13 N

Location: Jackson County, CO

**Figure 1**  
**Margaret Spaulding (OWP) 7**  
**Project Map**  
**Colorado Oil & Gas**  
**Conservation Commission**