


Attachment B





WELLHEAD ABANDONMENT FORM

SITE NAME: Kreps 21-7 Wellhead							DATE: 3/23/2021	REM. PROJECT #: 16750	WEATHER: 30s, windy, cloudy	
SITE DIRECTIONS: CR 49/72 turn S into site							CLIENT: PDC			
LEGALS AND LAT/LONG: NENW 7 6N 64W 6, 40.506140, -104.595670							TASMAN PERSONNEL: Cody Miller			
SOIL TYPES: Silty Sand - SM							SURFACE GRADIENT: Southeast			
SOIL SAMPLING							FACILITY INFRASTRUCTURE			
Date/Time	Soil Sample ID	PID (ppm)	Visual	Olfactory	Photo?	Grab or Lab Sample?	EQUIPMENT		Quantity	
							Above Ground Storage Tank (AST)			
3/23/2021 11:45	WH01@2.5'	0.0	No Staining	No Odor	Yes	Lab	Buried or Partially Buried Vessel			
3/23/2021 11:46	FLR01@3'	0.2	No Staining	No Odor	Yes	Lab	Separator			
3/23/2021 11:47	WHS01-N@0-6"	0.1	No Staining	No Odor	Yes	Grab	Emission Control Device (ECD)			
3/23/2021 11:48	WHS01-W@0-6"	0.0	No Staining	No Odor	Yes	Grab	Dump Line			
3/23/2021 11:49	WHS01-S@0-6"	0.0	No Staining	No Odor	Yes	Grab	Wellhead		1	
3/23/2021 11:50	WHS01-E@0-6"	0.0	No Staining	No Odor	Yes	Grab	Flowline		1	
3/23/2021 13:00	BKG01@2.5'	0.0	No Staining	No Odor	Yes	Lab	Other:			
3/23/2021 13:05	FL01-01	0.0	No Staining	No Odor	Yes	Grab	Soil Loads Removed			
							IMPACTED SOIL IDENTIFIED?			
							ESTIMATED VOLUME OF IMPACTS:			
							Date		Number	CY
							Total Removed		0	0
							Disposal Facility:			
							Groundwater Recovery			
							DATE GW ENCOUNTERED:		DEPTH:	
							GROUNDWATER IN CONTACT WITH IMPACTED SOIL?			
							LNAPL OR SHEEN OBSERVED ON GW?			
GROUNDWATER SAMPLING							Date		BBLS	
Date/Time	Groundwater Sample ID	Depth Collected	Turbid?	Sheen?	Odor?	Photo?				
							Total Removed		0	
							Disposal Facility:			



Photographic Log

							
Equipment ID: FLR01		Equipment Type:		Equipment ID: WH01		Equipment Type:	
Material:	Volume:	Contents:		Material:	Volume:	Contents:	
Notes/Conditions: FLR01 @ 3'				Notes/Conditions: WH01 @ 2.5'			



Photographic Log

							
Equipment ID: WHS01-N		Equipment Type:		Equipment ID: WHS01-W		Equipment Type:	
Material:	Volume:	Contents:		Material:	Volume:	Contents:	
Notes/Conditions: WHS01-N@0-6"				Notes/Conditions: WHS01-W@0-6"			

Photographic Log

							
Equipment ID: WHS01-S		Equipment Type:		Equipment ID: WHS01-E		Equipment Type:	
Material:	Volume:	Contents:		Material:	Volume:	Contents:	
Notes/Conditions: WHS01-S@0-6"				Notes/Conditions: WHS01-E@0-6"			

Photographic Log

											
Equipment ID: BKG01		Equipment Type:		Equipment ID: FL01-01		Equipment Type:					
Material:		Volume:		Contents:		Material:		Volume:		Contents:	
Notes/Conditions: BKG01 @ 2.5'						Notes/Conditions: FL01-01 @ 5'					

Photographic Log

							
Equipment ID:		Equipment Type:		Equipment ID:		Equipment Type:	
Material:	Volume:	Contents:		Material:	Volume:	Contents:	
Notes/Conditions:				Notes/Conditions:			