

Crestone Peak Resources Operating LLC, State Massive 5-65 2-3 Pad  
005-07453

Inspection #688310627

6/5-7/2021

Frac Fire Inspection



Colorado Oil and Gas Conservation Commission  
39.6817, -104.60399, 5672.6ft, 109°  
06/05/2021 04:32:32 PM



Colorado Oil and Gas Conservation Commission

39.68164, -104.60382, 5626.6ft, 216°

06/05/2021 04:32:15 PM





Colorado Oil and Gas Conservation Commission

39.68167, -104.60393, 5646.3ft, 205°

06/05/2021 04:32:22 PM



Colorado Oil and Gas Conservation Commission

39.68167, -104.60406, 5692.3ft, 213°

06/05/2021 04:36:40 PM





Colorado Oil and Gas Conservation Commission  
39.68167, -104.60403, 5675.9ft, 220°  
06/05/2021 05:05:07 PM



Colorado Oil and Gas Conservation Commission  
39.73808, -104.59084, 217°  
06/05/2021 05:17:43 PM





Colorado Oil and Gas Conservation Commission  
39.73808, -104.59084, 172°  
06/05/2021 05:22:41 PM





Colorado Oil and Gas Conservation Commission  
39.73949, -104.53039, 204°  
06/05/2021 05:31:21 PM



Colorado Oil and Gas Conservation Commission

39.59793, -104.68411, 157°

06/06/2021 07:44:42 AM





Colorado Oil and Gas Conservation Commission  
39.61178, -104.70416, 161°  
06/06/2021 08:47:57 AM









Pioneer truck and  
crane over  
wellhead.

Colorado Oil and Gas Conservation Commission  
39.64825, -104.6242, 5734.9ft, 132°  
06/06/2021 09:00:54 AM



16 pump  
trucks

Colorado Oil and Gas Conservation Commission  
39.64847, -104.62449, 5771.0ft, 158°  
06/06/2021 08:49:11 AM





Sand boxes  
on right

Colorado Oil and Gas Conservation Commission  
39.64814, -104.6242, 5757.9ft, 173°  
06/06/2021 09:01:13 AM



Sand  
boxes  
and  
chemical  
area

Colorado Oil and Gas Conservation Commission  
39.64785, -104.62468, 5777.6ft, 142°  
06/06/2021 09:05:41 AM





Chemical area

Colorado Oil and Gas Conservation Commission  
39.64767, -104.62469, 5777.6ft, 111°  
06/06/2021 09:07:02 AM





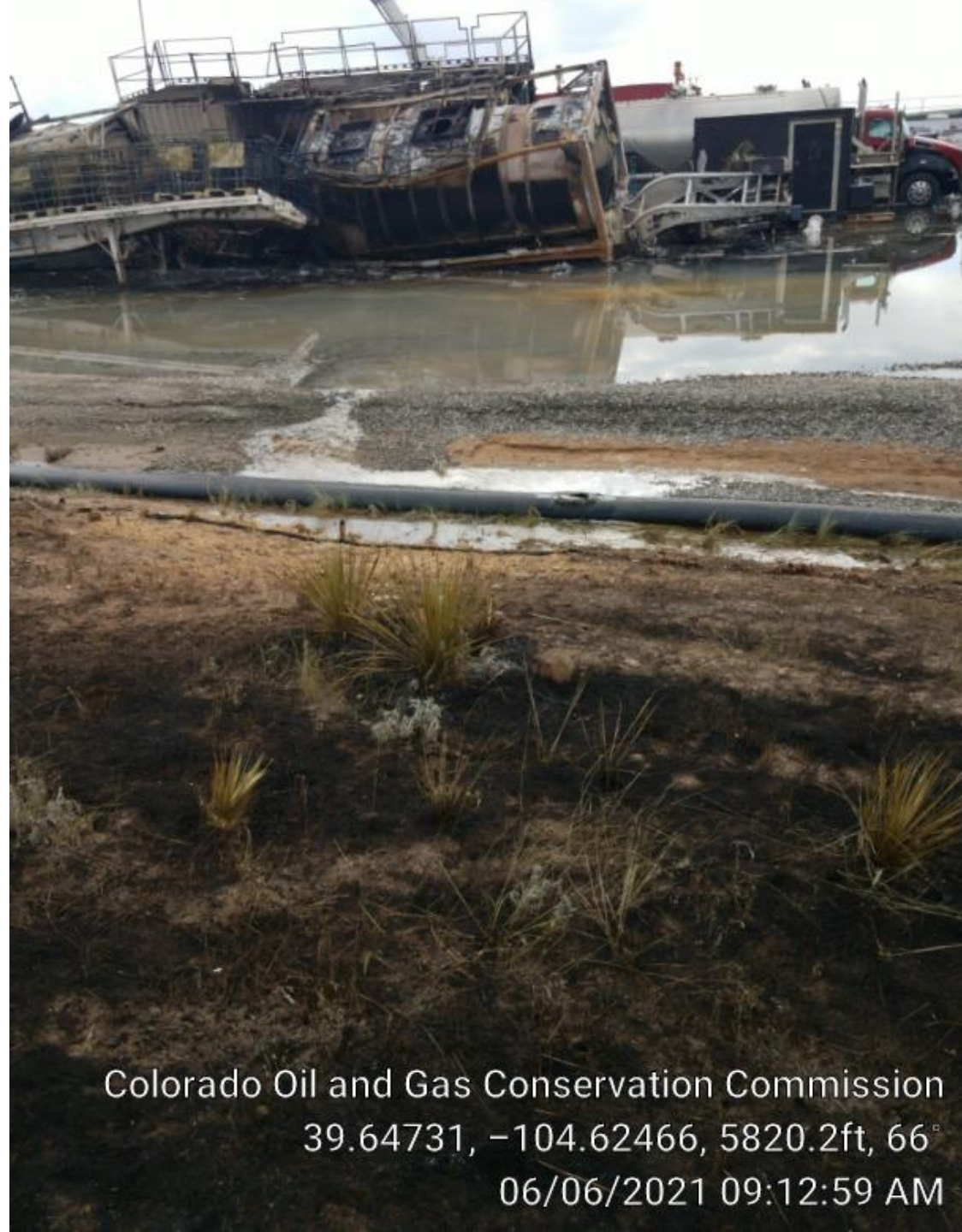
Chemical  
truck

Colorado Oil and Gas Conservation Commission  
39.64753, -104.62468, 5794.0ft, 95°  
06/06/2021 09:07:57 AM



Colorado Oil and Gas Conservation Commission  
39.64744, -104.62468, 5803.8ft, 63°  
06/06/2021 09:08:14 AM





Colorado Oil and Gas Conservation Commission  
39.64731, -104.62466, 5820.2ft, 66°  
06/06/2021 09:12:59 AM





Colorado Oil and Gas Conservation Commission  
39.64745, -104.62469, 5797.2ft, 175°  
06/06/2021 09:08:07 AM



Colorado Oil and Gas Conservation Commission  
39.64766, -104.62469, 5780.8ft, 206°  
06/06/2021 09:07:12 AM






Minion  
tanks/fresh  
water

Colorado Oil and Gas Conservation Commission  
39.6473, -104.62467, 5810.4ft, 112°  
06/06/2021 09:14:28 AM



Colorado Oil and Gas Conservation Commission  
39.647, -104.62473, 5777.6ft, 150°  
06/06/2021 09:15:40 AM





Colorado Oil and Gas Conservation Commission  
39.647, -104.62473, 5777.6ft, 77°  
06/06/2021 09:15:42 AM



Colorado Oil and Gas Conservation Commission  
39.647, -104.62473, 5780.8ft, 17°  
06/06/2021 09:15:45 AM





Colorado Oil and Gas Conservation Commission  
39.64696, -104.62462, 5780.8ft, 106°  
06/06/2021 09:16:15 AM



Colorado Oil and Gas Conservation Commission  
39.64688, -104.62437, 5774.3ft, 81°  
06/06/2021 09:16:39 AM





Colorado Oil and Gas Conservation Commission

39.64689, -104.62439, 5774.3ft, 7°

06/06/2021 09:16:42 AM



Colorado Oil and Gas Conservation Commission  
39.64689, -104.62438, 5777.6ft, 35°  
06/06/2021 09:16:44 AM





Colorado Oil and Gas Conservation Commission  
39.64672, -104.62339, 5764.4ft, 105°  
06/06/2021 09:18:34 AM



Colorado Oil and Gas Conservation Commission

39.64654, -104.6232, 5761.2ft, 64°

06/06/2021 09:19:05 AM





Colorado Oil and Gas Conservation Commission

39.6465, -104.62319, 5757.9ft, 44°

06/06/2021 09:19:27 AM



Colorado Oil and Gas Conservation Commission  
39.64649, -104.62317, 5764.4ft, 5  
06/06/2021 09:19:31 AM





Colorado Oil and Gas Conservation Commission  
39.64647, -104.62315, 5751.3ft, 102°  
06/06/2021 09:19:41 AM





Colorado Oil and Gas Conservation Commission  
39.64637, -104.623, 5754.6ft, 51°  
06/06/2021 09:20:48 AM





Colorado Oil and Gas Conservation Commission  
39.64615, -104.62301, 5689.0ft, 17°  
06/06/2021 09:22:12 AM



Colorado Oil and Gas Conservation Commission  
39.64619, -104.62279, 5725.1ft, 316°  
06/06/2021 09:23:03 AM





Southern edge of  
water leaving  
location

Colorado Oil and Gas Conservation Commission  
39.64619, -104.6228, 5725.1ft, 331°  
06/06/2021 09:23:01 AM











Colorado Oil and Gas Conservation Commission  
39.64762, -104.62459, 5774.3ft, 131°  
06/06/2021 09:29:08 AM






Colorado Oil and Gas Conservation Commission  
39.64763, -104.62457, 5774.3ft, 104°  
06/06/2021 09:29:47 AM



6/7/2021, start of  
cleanup


Colorado Oil and Gas Conservation Commission  
39.6476, -104.62458, 5800.5ft, 77°  
06/07/2021 01:51:23 PM





Used fire  
extinguisher near  
chemical area.

Colorado Oil and Gas Conservation Commission  
39.64763, -104.62458, 5771.0ft, 130°  
06/06/2021 09:29:17 AM



Colorado Oil and Gas Conservation Commission  
39.64759, -104.62465, 5790.7ft, 16°  
06/07/2021 01:51:44 PM





Colorado Oil and Gas Conservation Commission  
39.64741, -104.62466, 5761.2ft, 120°  
06/07/2021 01:52:05 PM



Colorado Oil and Gas Conservation Commission  
39.64741, -104.62466, 5761.2ft, 120°  
06/07/2021 01:52:05 PM





Colorado Oil and Gas Conservation Commission

313°

06/07/2021 01:57:00 PM



Stained soil pile,  
needs berms

Colorado Oil and Gas Conservation Commission  
39.64821, -104.62447, 5731.6ft, 198°  
06/07/2021 02:26:50 PM