

Crestone Peak Resources Operating LLC, Cottonwood Creek 4-65 28-27 pad
005-07461 thru 07468
Inspection #688310619

6/6/2021

Conductor Inspection



Colorado Oil and Gas Conservation Commission
39.67573, -104.67876, 5587.3ft, 156°
06/06/2021 11:54:41 AM



Colorado Oil and Gas Conservation Commission
39.67538, -104.67648, 5580.7ft, 292°
06/06/2021 11:56:17 AM



Colorado Oil and Gas Conservation Commission
39.67539, -104.67647, 5587.3ft, 345°
06/06/2021 11:56:19 AM



Colorado Oil and Gas Conservation Commission

39.6755, -104.67659, 5580.7ft, 314°

06/06/2021 11:57:09 AM



Colorado Oil and Gas Conservation Commission
39.67543, -104.67653, 5587.3ft, 269°
06/06/2021 11:56:46 AM



Colorado Oil and Gas Conservation Commission

39.67544, -104.67656, 5590.6ft, 280°

06/06/2021 11:56:53 AM



Colorado Oil and Gas Conservation Commission
39.67544, -104.6766, 5593.8ft, 199°
06/06/2021 11:57:00 AM



Colorado Oil and Gas Conservation Commission
39.67544, -104.6766, 5593.8ft, 199°
06/06/2021 11:57:00 AM




Colorado Oil and Gas Conservation Commission
39.6755, -104.67659, 5580.7ft, 314°
06/06/2021 11:57:09 AM




Colorado Oil and Gas Conservation Commission
39.6755, -104.67659, 5580.7ft, 314°
06/06/2021 11:57:09 AM



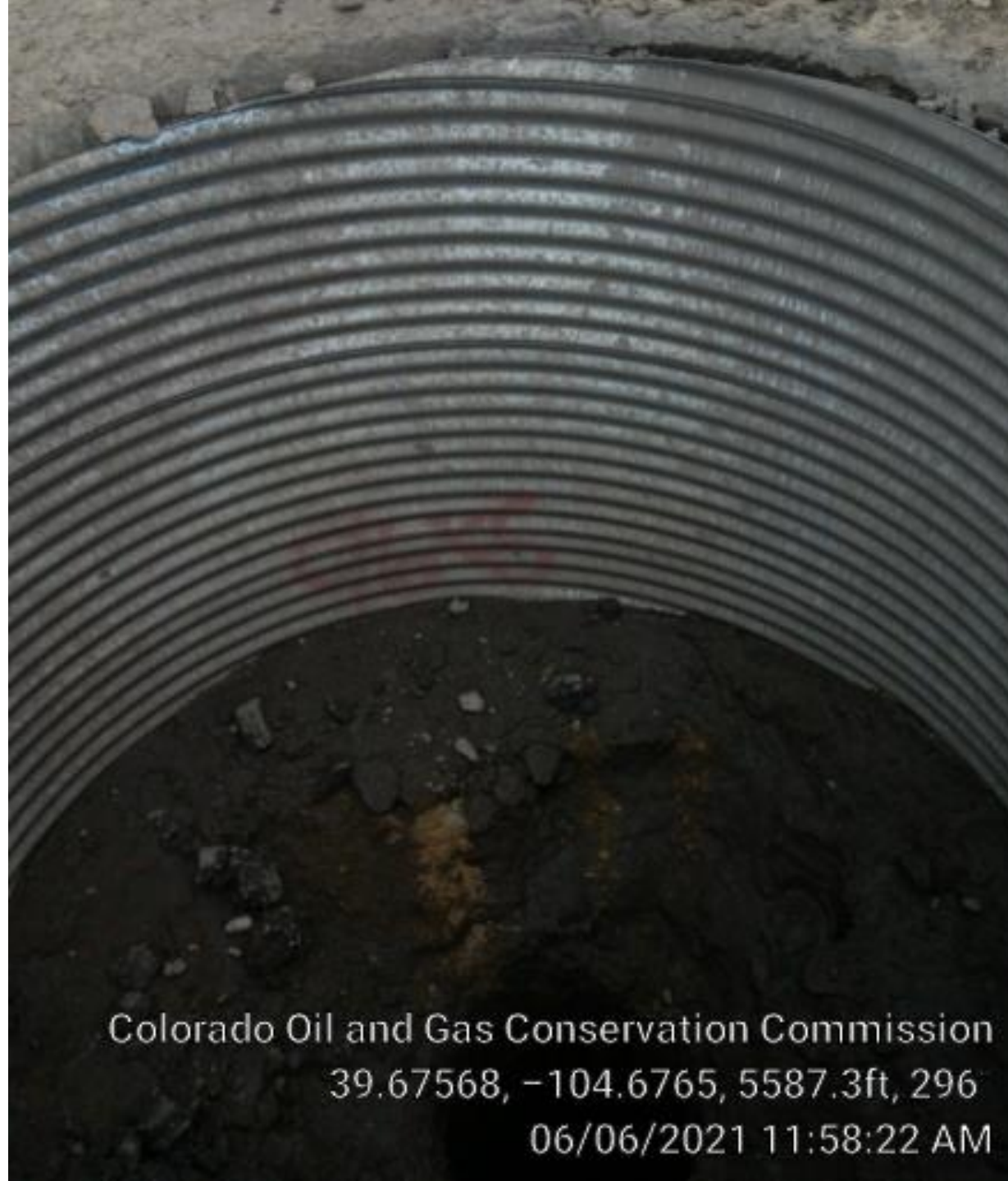
Colorado Oil and Gas Conservation Commission
39.67557, -104.67654, 5590.6ft, 324
06/06/2021 11:57:22 AM



Colorado Oil and Gas Conservation Commission
39.6756, -104.67655, 5584.0ft, 344°
06/06/2021 11:57:51 AM



Colorado Oil and Gas Conservation Commission
39.67563, -104.67653, 5577.4ft, 314
06/06/2021 11:58:08 AM



Colorado Oil and Gas Conservation Commission

39.67568, -104.6765, 5587.3ft, 296

06/06/2021 11:58:22 AM



Colorado Oil and Gas Conservation Commission
39.67581, -104.67639, 5597.1ft, 215°
06/06/2021 12:04:33 PM



Colorado Oil and Gas Conservation Commission
39.67588, -104.67635, 5593.8ft, 325°
06/06/2021 12:04:40 PM