

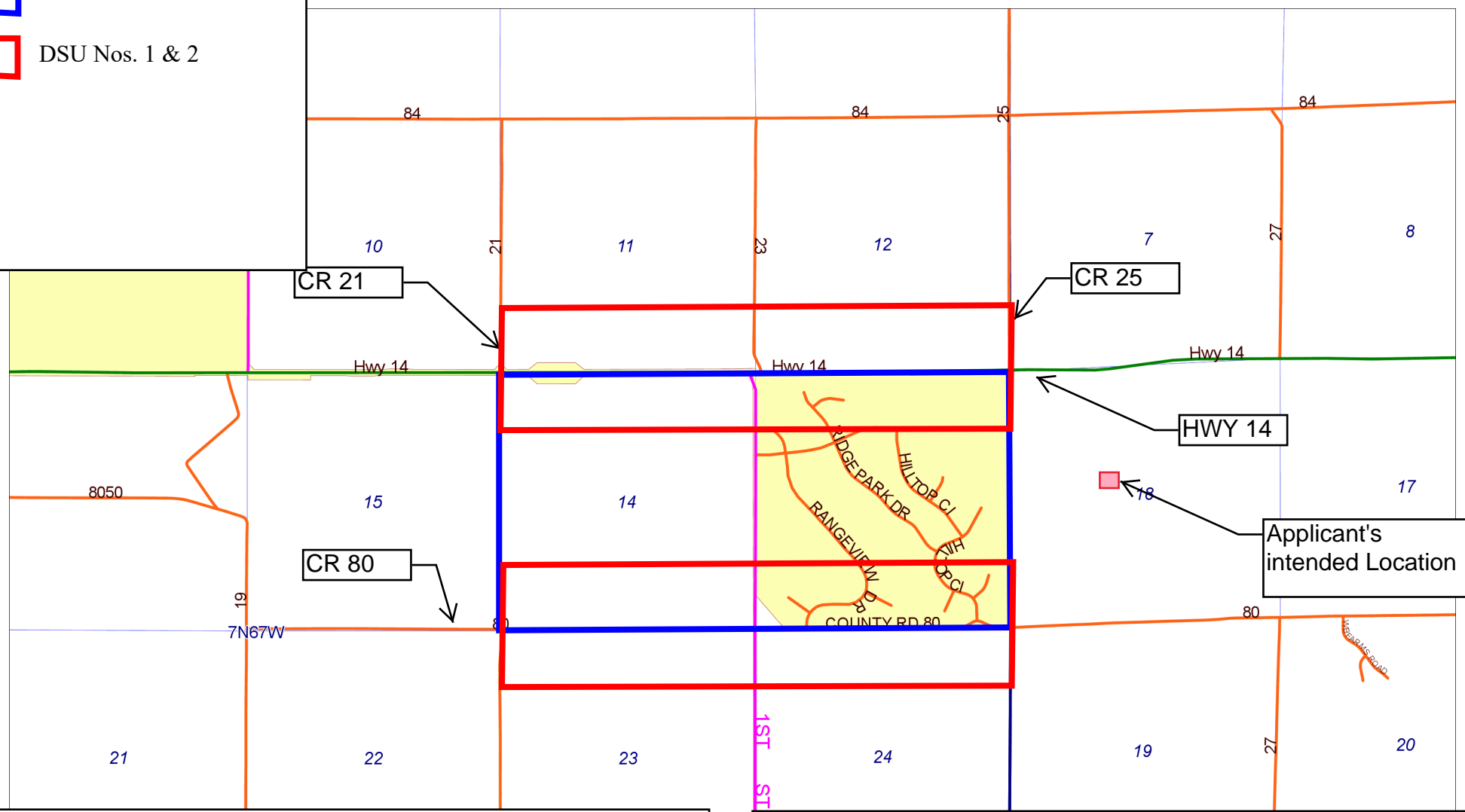


OGDP MAP

Blehm 18-I Pad

 Order No. 407-3176

 DSU Nos. 1 & 2



DSU No. 1
Township 7 North, Range 67 West, 6th P.M.

Section 11: S½S½
Section 12: S½S½
Section 13: N½N½
Section 14: N½N½

DSU No. 2
Township 7 North, Range 67 West, 6th P.M.

Section 13: S½S½
Section 14: S½S½
Section 23: N½N½
Section 24: N½N½

Niobrara, Fort Hays, Codell and Carlile Formations
Wattenberg Field
Weld County, CO
Nearby Crossroads:
Bayswater Exploration & Production, LLC
Oil and Gas Development Plan Application

Order No. 407-3176
Township 7 North, Range 67 West, 6th P.M.
Section 13: All
Section 14: All