RADIAL CEMENT BOND LOG

Cutters Wireline Service, Inc.
A Cased Hole Wireline Company

Company	POCO OPERATING
Well	BRIGHTON LAKES 20-17-1CDH
Field	DJ HORIZONTAL CODELL
County	ADAMS
State	COLORADO
Country	USA

Company POCO OPERATING
Well BRIGHTON LAKES 20-17-1CDH
Field DJ HORIZONTAL CODELL
County ADAMS
State COLORADO **Country** USA

Location: API # : 05-001-10127
400' FSL & 1874' FWL SESW
LAT: 39.94442 N LONG: -104.80214 W
SEC 20 TWP 1S RGE 66W

Other Services: NONE

Permanent Datum	GROUND LEVEL	Elevation	5047'
Log Measured From	KELLY BUSHING = 23'		
Drilling Measured From	KELLY BUSHING		

Elevation
K.B. 5070'
D.F. 5070'
G.L. 5047'

Date	29 JANUARY 2021		
Run Number	ONE		
Depth Driller	17960'		
Depth Logger	8290'		
Bottom Logged Interval	8288'		
Top Log Interval	SURFACE		
Open Hole Size	8.75"		
Type Fluid	WATER		
Density / Viscosity	8.3#		
Max. Recorded Temp.	234 F		
Estimated Cement Top	SEE LOG		
Time Well Ready	ROA		
Time Logger on Bottom	16:30		
Equipment Number	W-8055/C-044		
Location	WINDSOR, CO		
Recorded By	SCHUMAN		
Witnessed By	MR G. THORLAKSEN		

Borehole Record				Tubing Record			
Run Number	Bit	From	To	Size	Weight	From	To

Casing Record	Size	Wgt/Ft	Top	Bottom
Surface String	9.625" J-55	36#	SURFACE	1877'
Prot. String				
Production String	5.5" P-110	20#	SURFACE	17949'
Liner				

<<< Fold Here >>>

All interpretations are opinions based on inferences from electrical or other measurements and we cannot and do not guarantee the accuracy or correctness of any interpretation, and we shall not, except in the case of gross or willful negligence on our part, be liable or responsible for any loss, costs, damages, or expenses incurred or sustained by anyone resulting from any interpretation made by any of our officers, agents or employees. These interpretations are also subject to our general terms and conditions set out in our current Price Schedule.

Comments

LOG CORRELATED TO FLOATATION SUB AT 7006'
LOG RAN W/ 0PSI @ SURFACE

THANK YOU FOR CHOOSING CUTTERS WIRELINE SERVICE

Cutters Wireline Service, Inc.
A Cased Hole Wireline Company

MAIN PASS

5"=100'

Database File	0500110127_brighton lakes 20-17 1cdh_poco.db
Dataset Pathname	RBL/pass5
Presentation Format	rbt-gct8acc
Dataset Creation	Fri Jan 29 16:21:07 2021
Charted by	Depth in Feet scaled 1:240

Travel Time
343 (usec) 243
Gamma Ray
0 (GAPI) 200
TEMP
(degF)

-3 CCL 1
LTEN
0 (lb 3000

0 AMP (mV) 100
0 AMPx10 (mV) 10

-5 AMPS1 150
-5 AMPS2 150
-5 AMPS3 150
-5 AMPS4 150
-5 AMPS5 150
-5 AMPS6 150
-5 AMPS7 150
-5 AMPS8 150

200 VDL (usec) 1200

1 Cement Map 8

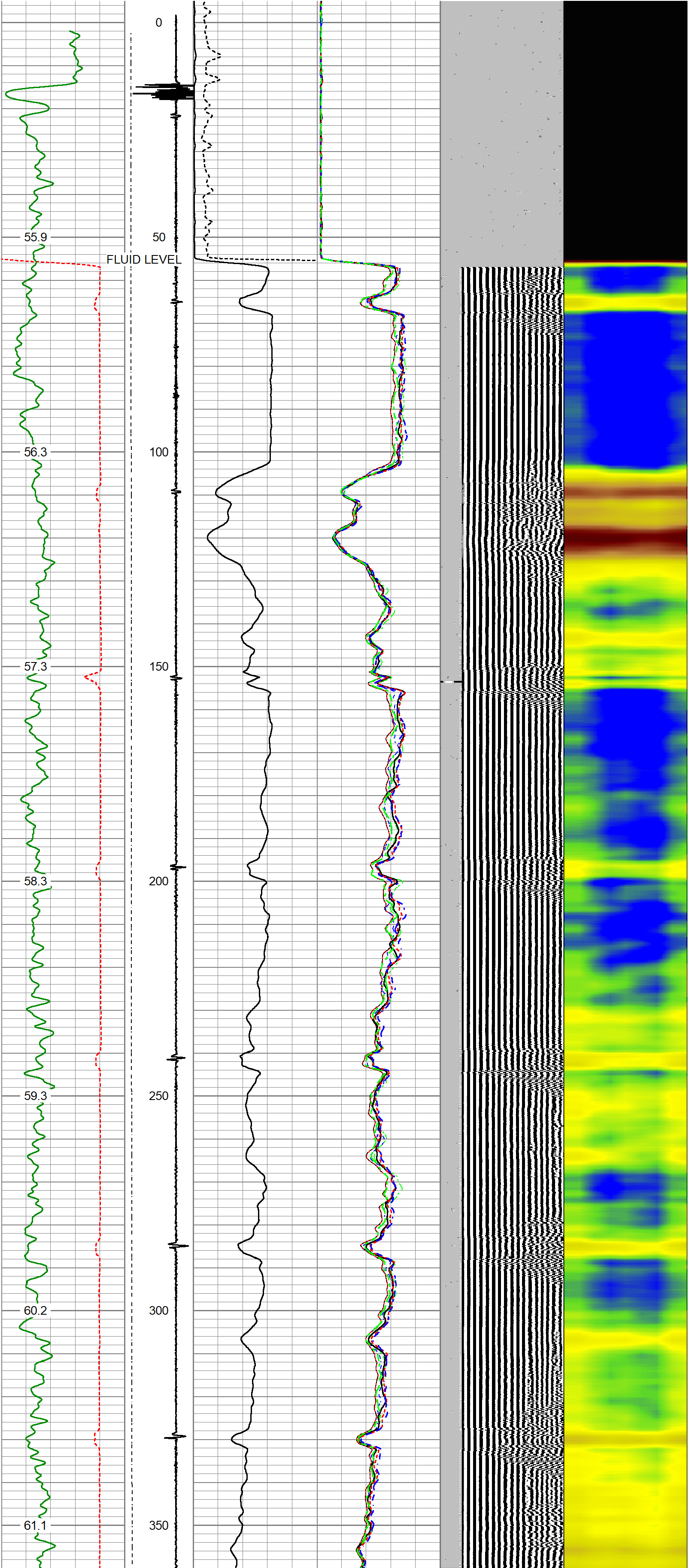

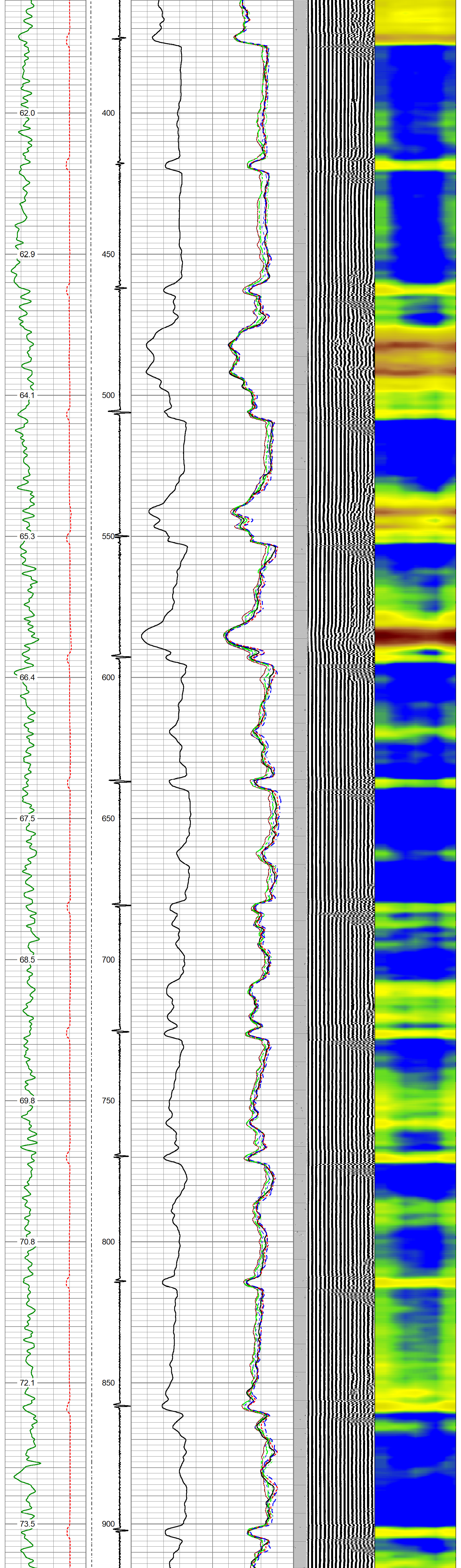

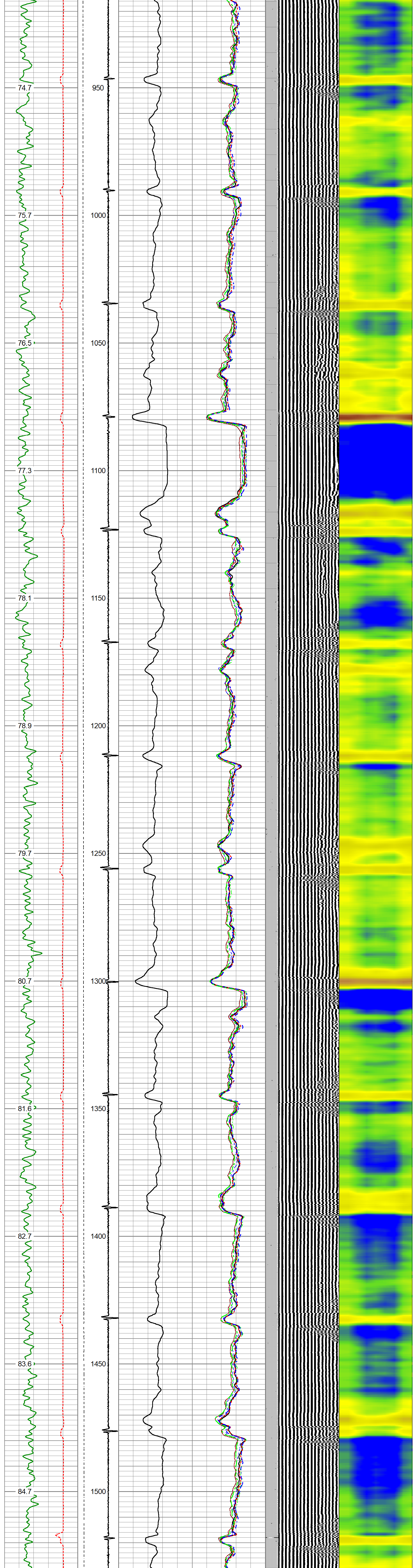

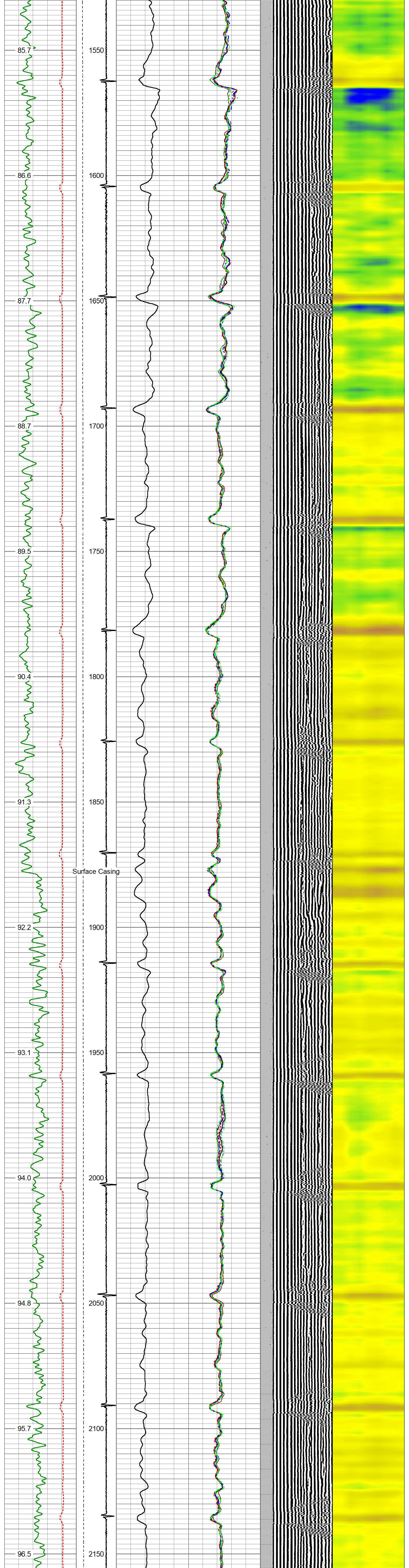

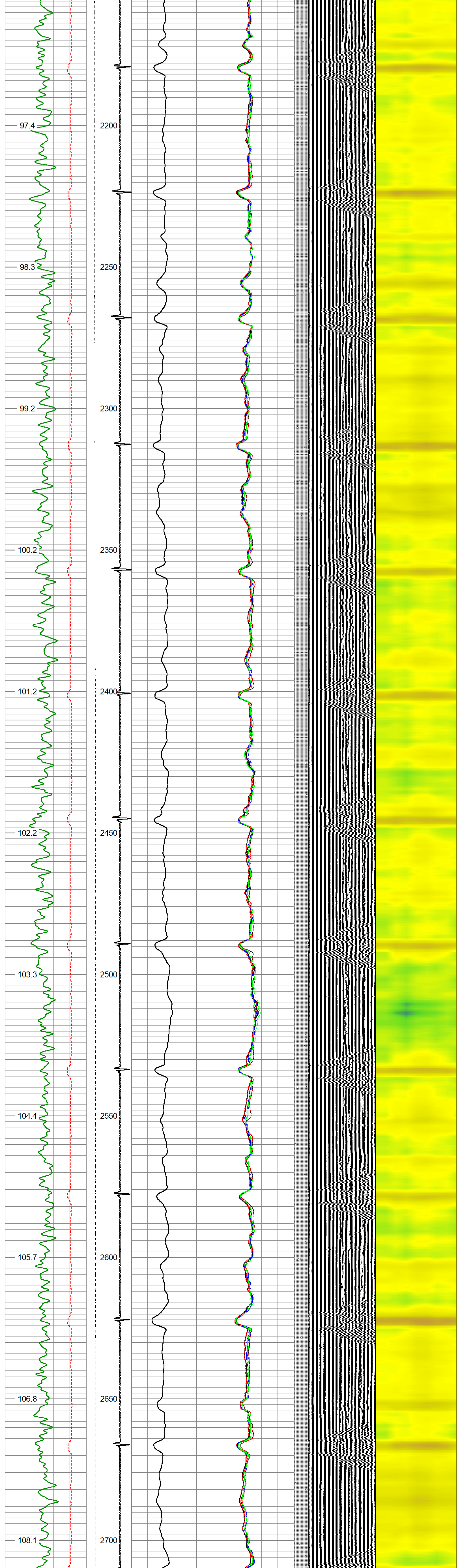

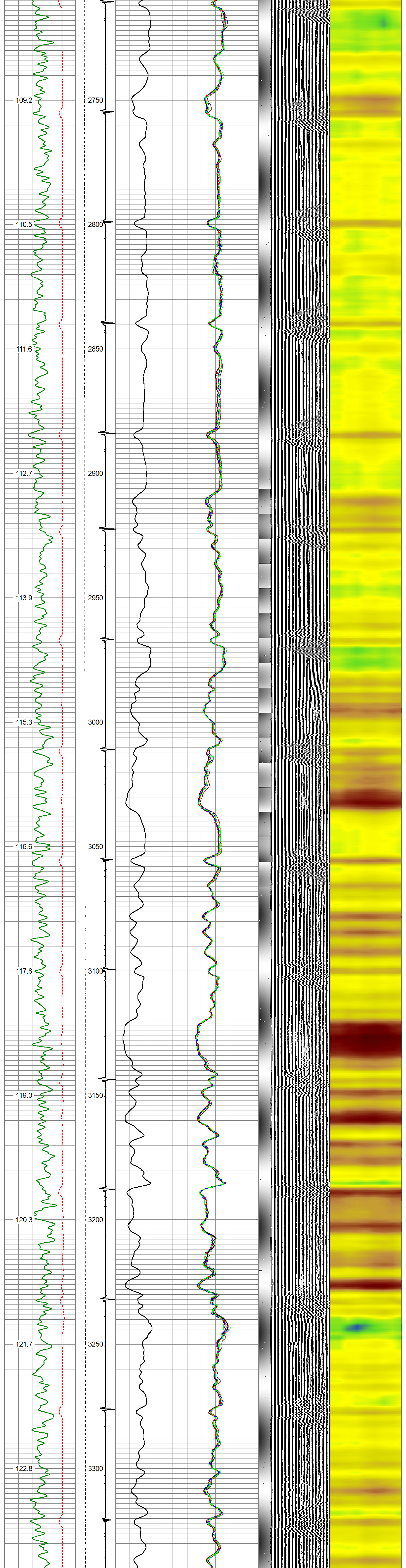

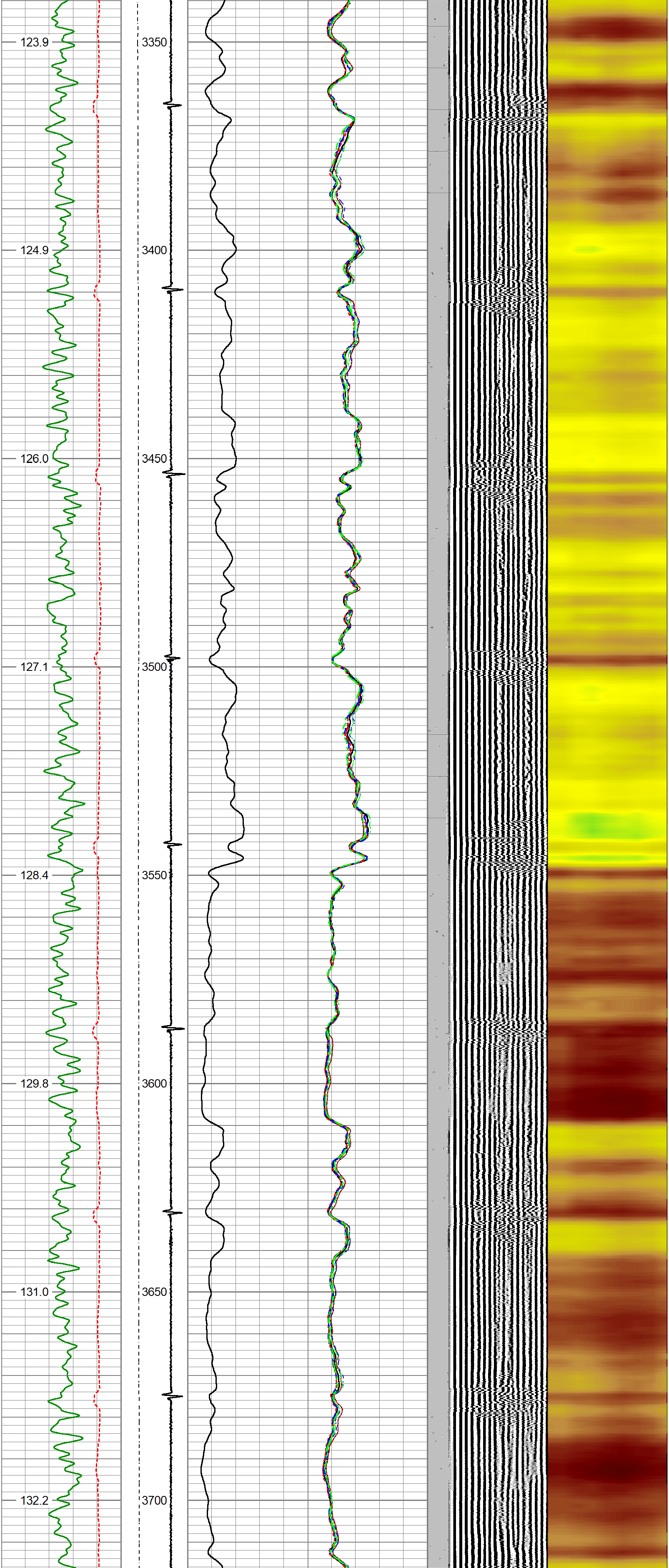

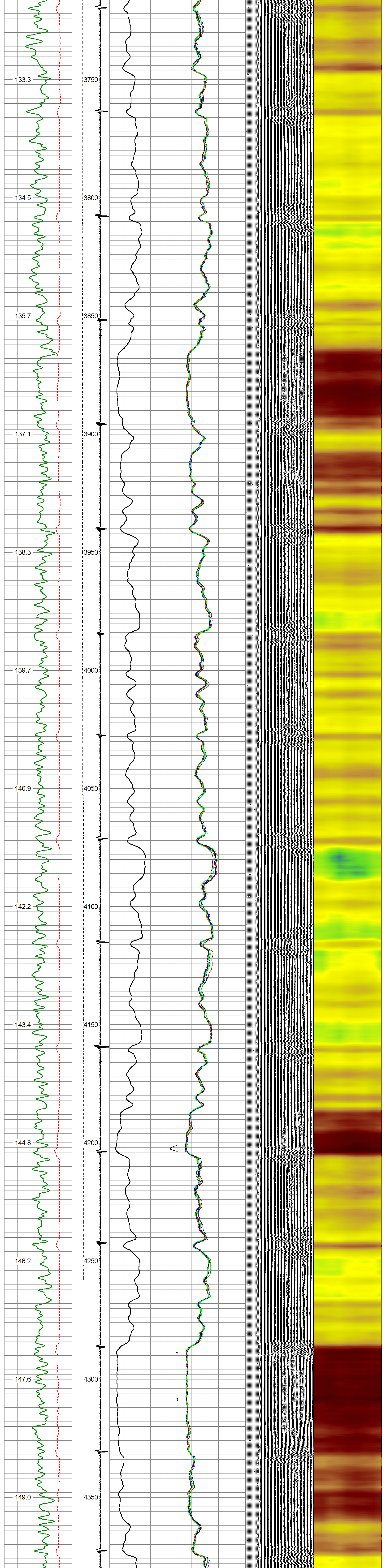
133.3
3750
134.5
3800
135.7
3850
137.1
3900
138.3
3950
139.7
4000
140.9
4050
142.2
4100
143.4
4150
144.8
4200
146.2
4250
147.6
4300
149.0
4350

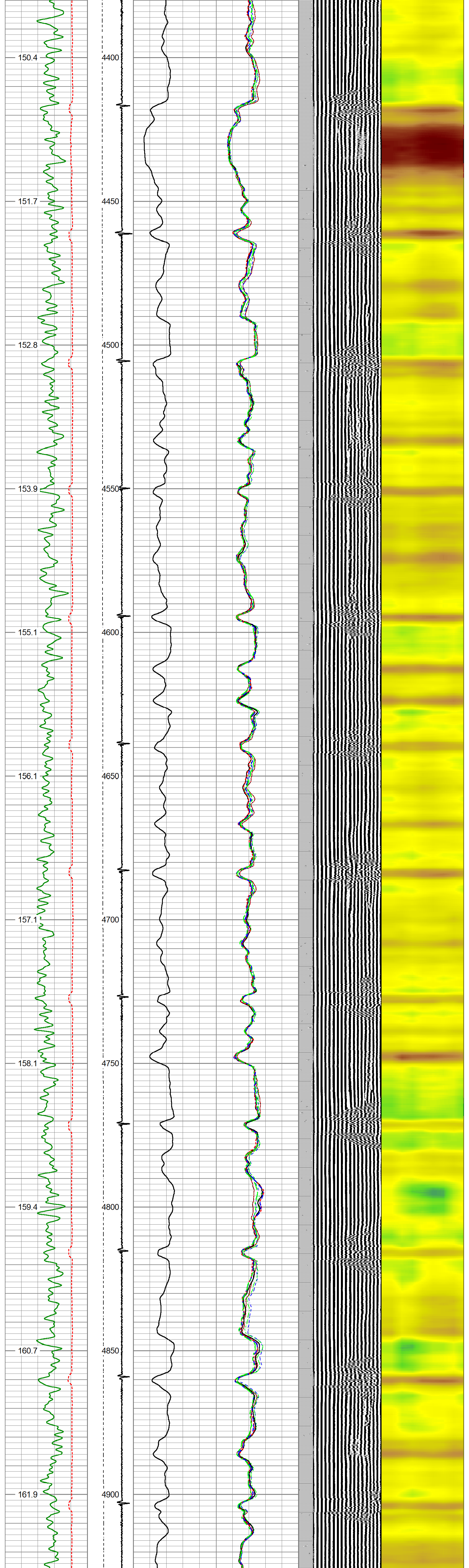
150.4
4400
4450
151.7
152.8
4500
153.9
4550
155.1
4600
156.1
4650
157.1
4700
158.1
4750
159.4
4800
160.7
4850
161.9
4900

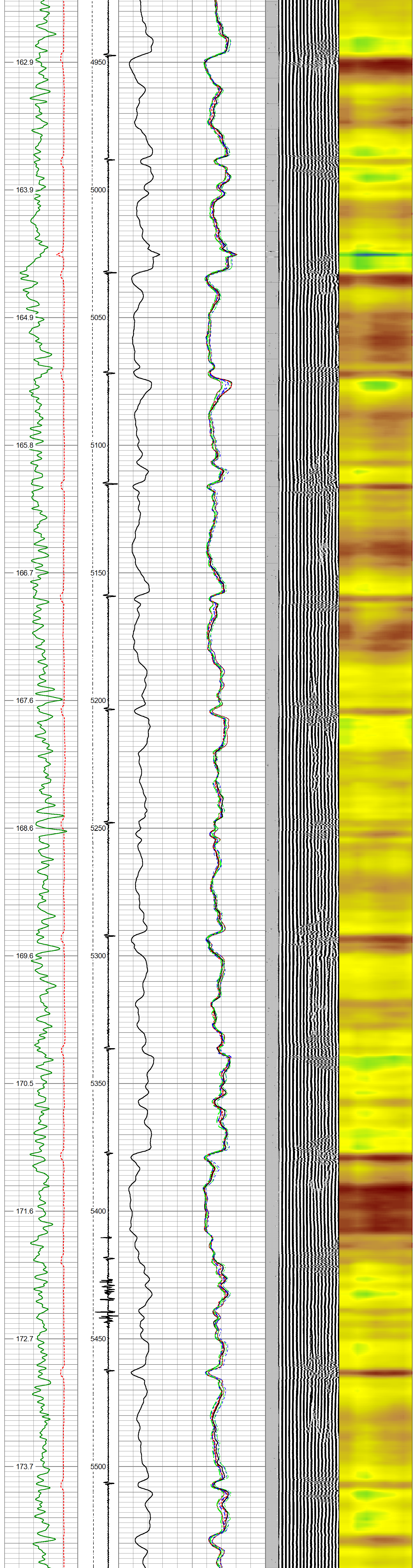
162.9
4950
163.9
5000
164.9
5050
165.8
5100
166.7
5150
167.6
5200
168.6
5250
169.6
5300
170.5
5350
171.6
5400
172.7
5450
173.7
5500

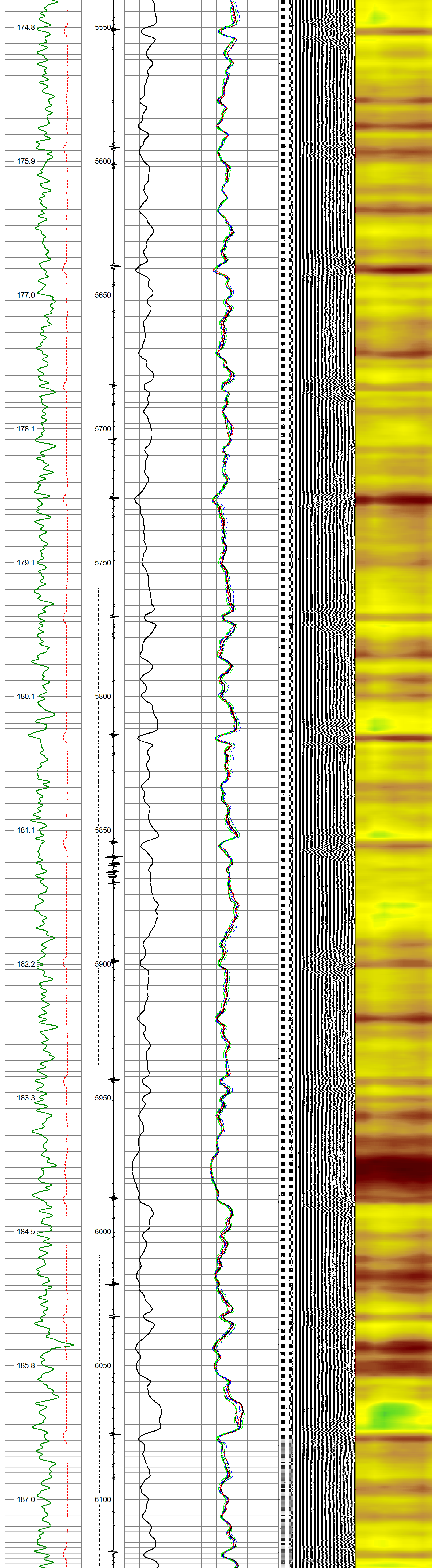
174.8
5550
175.9
5600
177.0
5650
178.1
5700
179.1
5750
180.1
5800
181.1
5850
182.2
5900
183.3
5950
184.5
6000
185.8
6050
187.0
6100

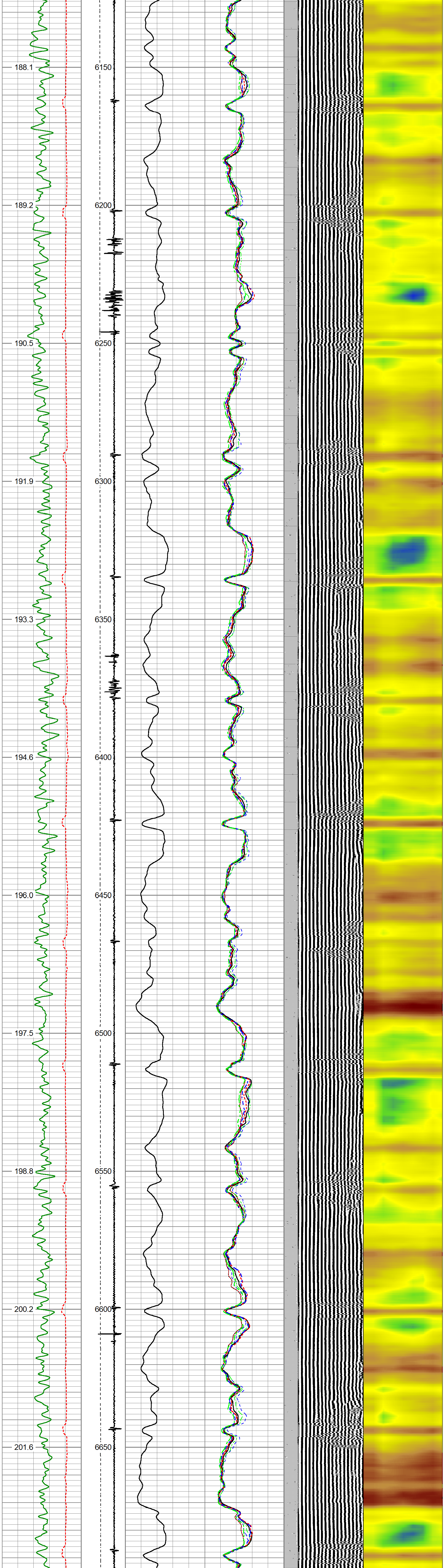
188.1
6150
189.2
6200
190.5
6250
191.9
6300
193.3
6350
194.6
6400
196.0
6450
197.5
6500
198.8
6550
200.2
6600
201.6
6650

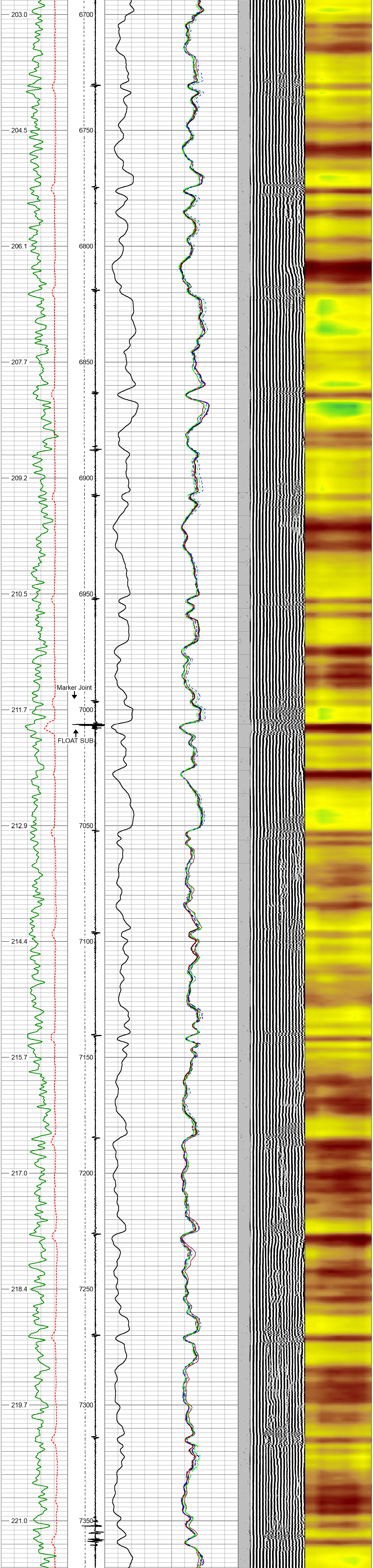
203.0
6700
204.5
6750
206.1
6800
207.7
6850
209.2
6900
210.5
6950
Marker Joint
211.7
7000
FLOAT SUB
212.9
7050
214.4
7100
215.7
7150
217.0
7200
218.4
7250
219.7
7300
221.0
7350

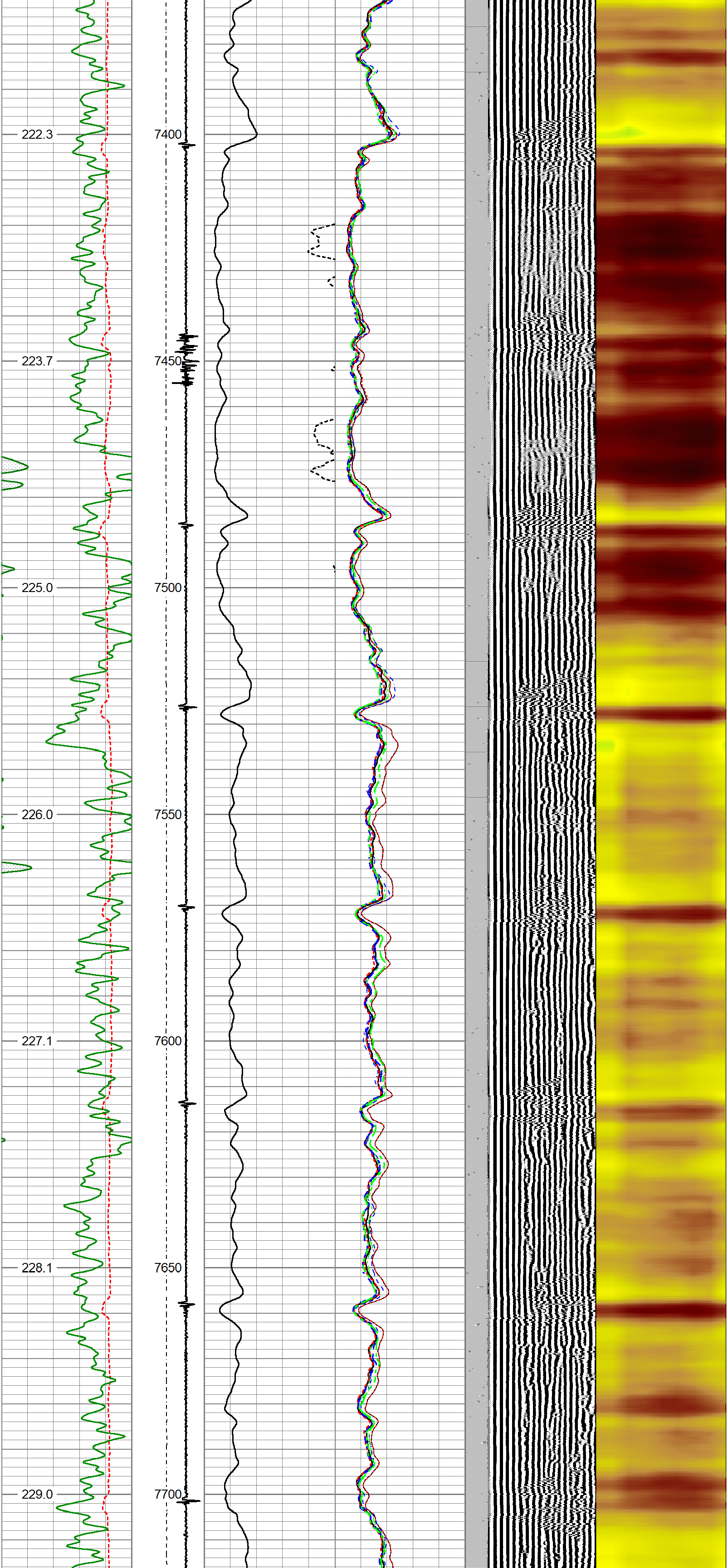
222.3
7400
223.7
7450
225.0
7500
226.0
7550
227.1
7600
228.1
7650
229.0
7700

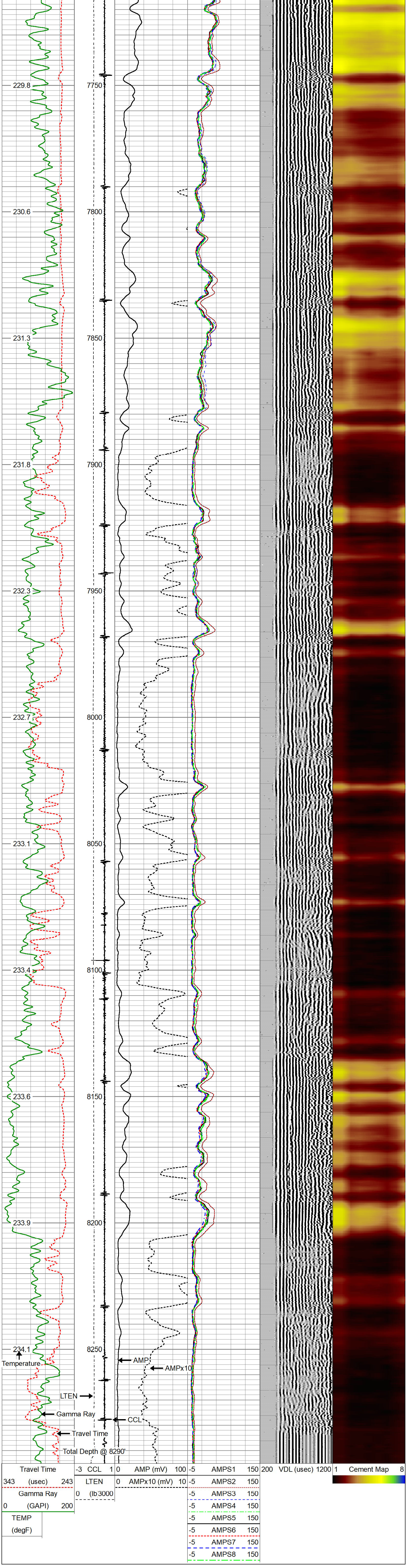

Cutters Wireline Service, Inc.
A Cased Hole Wireline Company

REPEAT PASS

5"=100'

Database File 0500110127_brighton lakes 20-17 1cdh_poco.db
Dataset Pathname RBL/pass3
Presentation Format rbt-gct8acc
Dataset Creation Fri Jan 29 16:14:12 2021
Charted by Depth in Feet scaled 1:240

Travel Time	-3 CCL 1	0 AMP (mV) 100	-5 AMPS1 150	200 VDL (usec) 1200	1 Cement Map 8
343 (usec) 243	LTEN	0 AMPx10 (mV) 10	-5 AMPS2 150		
Gamma Ray	0 (lb 3000		-5 AMPS3 150		
0 (GAPI) 200			-5 AMPS4 150		
TEMP			-5 AMPS5 150		
(degF)			-5 AMPS6 150		
			-5 AMPS7 150		
			-5 AMPS8 150		

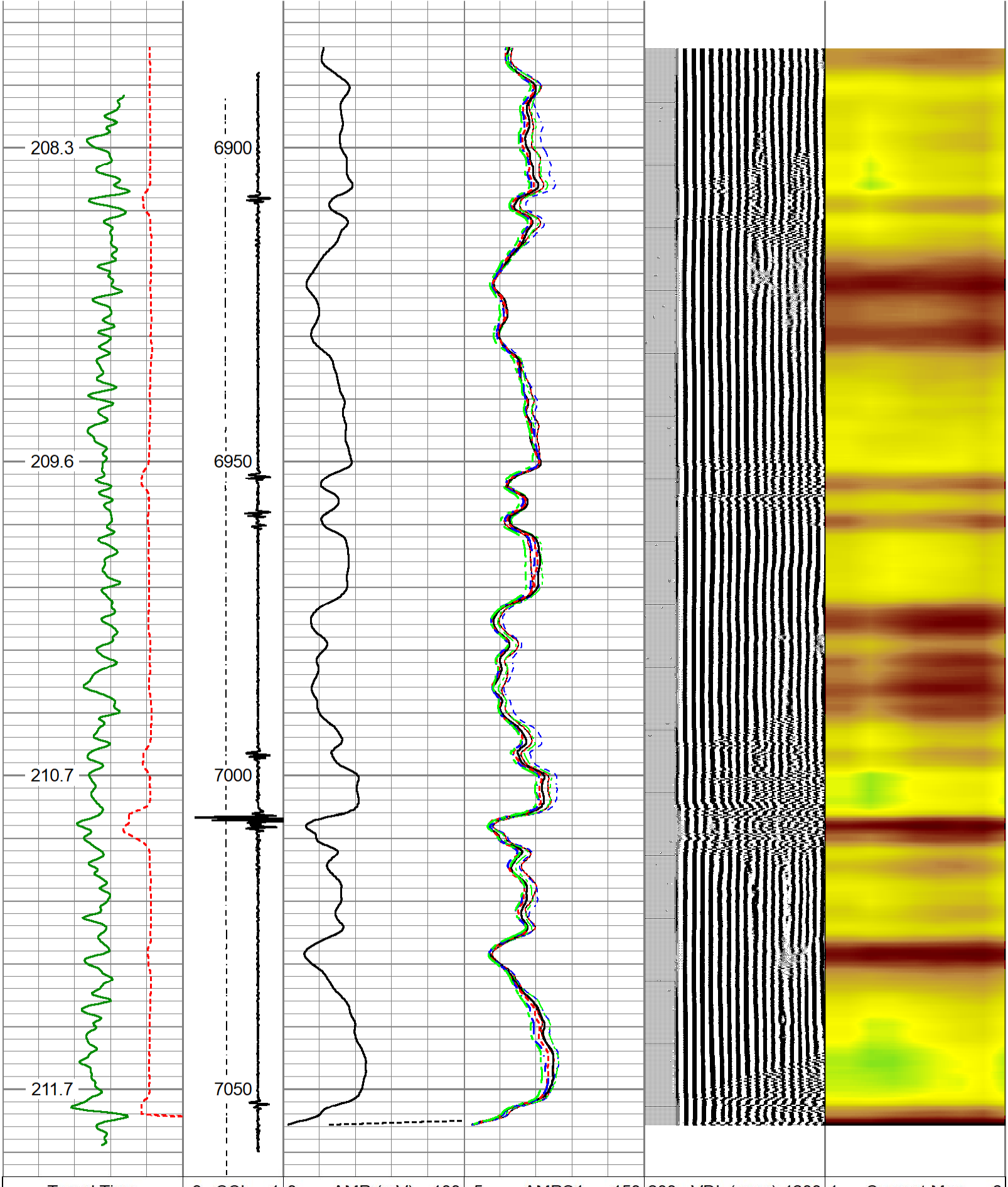

Travel Time	-3 CCL 1	0 AMP (mV) 100	-5 AMPS1 150	200 VDL (usec) 1200	1 Cement Map 8
343 (usec) 243	LTEN	0 AMPx10 (mV) 10	-5 AMPS2 150		
Gamma Ray	0 (lb 3000		-5 AMPS3 150		
0 (GAPI) 200			-5 AMPS4 150		
TEMP			-5 AMPS5 150		
(degF)			-5 AMPS6 150		
			-5 AMPS7 150		
			-5 AMPS8 150		

Calibration Report

Database File 0500110089_brighton lakes 20-17 3cdh_poco.db
Dataset Pathname RBL/pass1
Dataset Creation Fri Jan 29 09:35:20 2021

Gamma Ray Calibration Report

Serial Number:	FW1304-53	
Tool Model:	Probe275	
Performed:	Thu Jan 07 13:45:20 2021	
Calibrator Value:	1.0	GAPI
Background Reading:	0.0	cps
Calibrator Reading:	1.0	cps
Sensitivity:	1.0000	GAPI/cps

Temperature Calibration Report

Serial Number:	FW1304-53	
Tool Model:	Probe275	
Performed:	Fri Jan 08 11:49:42 2021	
	Reference	Reading
Low Reference:	100.00 degF	6258.73
High Reference:	350.00 degF	26472.00
Gain:	0.01	
Offset:	22.59	
Delta Spacing	2	

Segmented Cement Bond Log Calibration Report

Serial Number:	FW1905-150	
Tool Model:	RBTC3	
Calibration Casing Diameter:	5.500	in
Calibration Depth:	972.542	ft

Master Calibration, performed Fri Jan 22 10:30:28 2021:

	Raw (v)		Calibrated (mv)		Results	
	Zero	Cal	Zero	Cal	Gain	Offset
3'	0.013	0.871	1.000	71.921	71.000	-0.090
CAL	0.010	1.495				
5'	0.017	0.824	1.000	71.921	87.919	-0.511
SUM						
S1	0.012	0.830	0.000	100.000	122.311	-1.515
S2	0.017	0.838	0.000	100.000	121.870	-1.750
S3	0.017	0.890	0.000	100.000	114.530	-1.949
S4	0.017	0.903	0.000	100.000	112.901	-1.958
S5	0.014	0.930	0.000	100.000	109.234	-1.571
S6	0.014	0.950	0.000	100.000	106.885	-1.491
S7	0.014	0.973	0.000	100.000	104.293	-1.470
S8	0.014	0.892	0.000	100.000	113.923	-1.619

Sensor	Offset (ft)	Schematic	Description	Length (ft)	O.D. (in)	Weight (lb
ErrCt	15.39	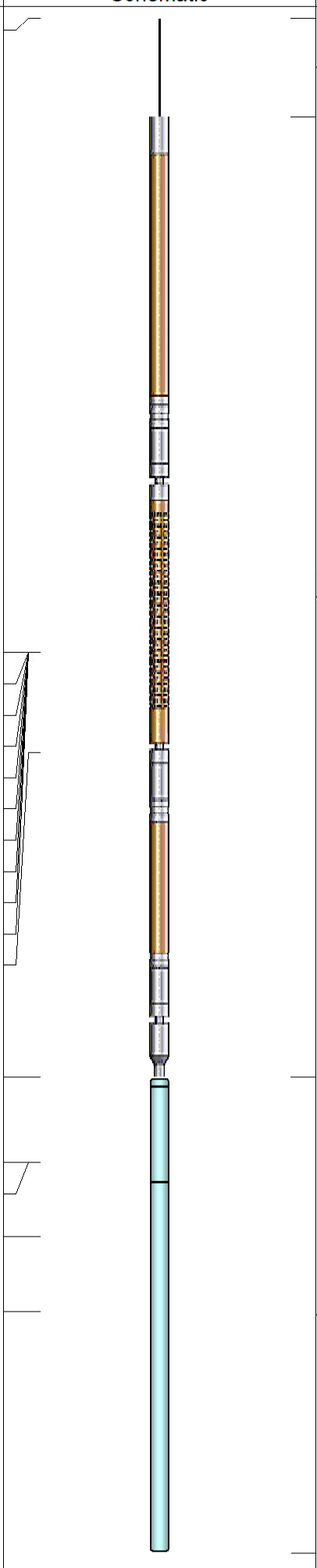	Cable_Head-Standard Standard Cable Head	1.00	1.69	1.00
			RBT-RBTC3 (FW1905-150)	9.62	2.75	90.00
WVFS8	9.02					
WVFS7	9.02					
WVFS6	9.02					
WVFS5	9.02					
WVFS4	9.02					
WVFS3	9.02					
WVFS2	9.02					
WVFS1	9.02					
WVFCAL	9.02					
WVF3FT	9.02					
WVF5FT	8.02					
WVFSYNC	4.77					
DCCL	3.92					
CCL	3.92					
TEMP	3.17					
GR	2.42		GCT-Probe275 (FW1304-53) Probe 2 3/4" Gamma Ray CCL w/Temperature	4.77	2.75	40.00

Dataset: 0500110127_brighton lakes 20-17 1cdh_poco.db: field/well/RBL/pass1
Total length: 15.39 ft
Total weight: 131.00 lb
O.D.: 2.75 in

Cutters Wireline Service, Inc.
A Cased Hole Wireline Company

Company	POCO OPERATING		
Well	BRIGHTON LAKES 20-17-1CDH		
Field	DJ HORIZONTAL CODELL		
County	ADAMS		
State	COLORADO	**Country**	USA