

Wiepking-Fullerton Energy LLC, Gaede A9S-55W-05-43
073-06603

Inspection #688310466

5/6/2021

Routine Inspection



Colorado Oil and Gas Conservation Commission
39.28997, -103.57501, 5616.8ft, 2°
05/06/2021 12:22:58 PM




Colorado Oil and Gas Conservation Commission
39.29002, -103.57494, 5613.5ft, 170°
05/06/2021 12:23:51 PM



Colorado Oil and Gas Conservation Commission
39.28993, -103.57499, 5620.1ft, 20°
05/06/2021 12:23:07 PM



Colorado Oil and Gas Conservation Commission
39.28994, -103.57497, 5616.8ft, 35°
05/06/2021 12:23:23 PM



Colorado Oil and Gas Conservation Commission
39.28995, -103.57498, 5613.5ft, 338°
05/06/2021 12:23:16 PM



Colorado Oil and Gas Conservation Commission

39.28971, -103.57497, 5603.7ft, 199°

05/06/2021 12:24:56 PM



Colorado Oil and Gas Conservation Commission

39.2897, -103.57505, 5607.0ft, 281°

05/06/2021 12:25:06 PM



Colorado Oil and Gas Conservation Commission
39.28776, -103.56632, 5593.8ft, 45°
05/06/2021 12:28:45 PM



Colorado Oil and Gas Conservation Commission
39.28777, -103.56629, 5590.6ft, 355°
05/06/2021 12:28:56 PM




Colorado Oil and Gas Conservation Commission
39.28783, -103.5663, 5593.8ft, 76°
05/06/2021 12:29:19 PM




Colorado Oil and Gas Conservation Commission
39.28779, -103.56618, 5597.1ft, 258°
05/06/2021 12:31:36 PM




Colorado Oil and Gas Conservation Commission
39.28779, -103.56617, 5603.7ft, 330°
05/06/2021 12:31:41 PM



Colorado Oil and Gas Conservation Commission
39.28777, -103.56618, 5603.7ft, 267°
05/06/2021 12:31:51 PM



Colorado Oil and Gas Conservation Commission
39.28775, -103.56626, 5597.1ft, 267°
05/06/2021 12:32:04 PM



Colorado Oil and Gas Conservation Commission
39.28783, -103.5663, 5590.6ft, 50°
05/06/2021 12:29:16 PM



Colorado Oil and Gas Conservation Commission
39.28786, -103.56629, 5600.4ft, 75°
05/06/2021 12:29:30 PM



Colorado Oil and Gas Conservation Commission
39.2879, -103.5663, 5603.7ft, 81°
05/06/2021 12:29:36 PM




Colorado Oil and Gas Conservation Commission
39.28777, -103.56618, 5603.7ft, 300°
05/06/2021 12:31:48 PM




Colorado Oil and Gas Conservation Commission
39.28767, -103.56696, 5593.8ft, 120°
05/06/2021 12:27:58 PM



Colorado Oil and Gas Conservation Commission
39.28785, -103.56667, 5603.7ft, 243°
05/06/2021 12:32:42 PM



Colorado Oil and Gas Conservation Commission
39.28784, -103.56671, 5600.4ft, 222°
05/06/2021 12:33:05 PM



Colorado Oil and Gas Conservation Commission
39.28786, -103.56678, 5603.7ft, 292°
05/06/2021 12:33:33 PM



Colorado Oil and Gas Conservation Commission
39.28784, -103.56672, 5590.6ft, 298°
05/06/2021 12:33:48 PM



Colorado Oil and Gas Conservation Commission
39.28811, -103.56623, 5593.8ft, 9°
05/06/2021 12:30:07 PM



Colorado Oil and Gas Conservation Commission
39.28809, -103.56623, 5597.1ft, 11°
05/06/2021 12:30:14 PM



Colorado Oil and Gas Conservation Commission
39.28811, -103.56621, 5593.8ft, 103°
05/06/2021 12:30:42 PM



Colorado Oil and Gas Conservation Commission
39.2879, -103.5663, 5603.7ft, 36°
05/06/2021 12:29:43 PM