

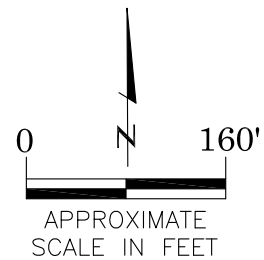




LEGEND

-  APPROXIMATE PAD BOUNDARIES
-  APPROXIMATE RELEASE LOCATION



AERIAL SITE LOCATION MAP
CRITTER CREEK 17 SWSE
PRODUCED WATER RELEASE
40.916157 / -104.455348
SW1/4 SE1/4 SEC.17 T11N R63W 6PM
WELD COUNTY, COLORADO
LOCATION ID 457085
SPILL ID 480055

DATE:
05/24/21

FIG. NO.
2

DRAWN BY:
AMN



EAGLE
ENVIRONMENTAL
CONSULTING, INC.
8000 W 44th Ave, Wheat Ridge, CO 80033
Ph: 303-433-0479 • F: 303-325-5449