


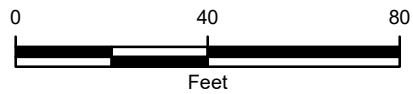




IMAGE COURTESY OF GOOGLE EARTH 2020

**LEGEND**

-  PROPOSED SOIL SCREENING LOCATION
-  WELLHEAD
-  APPROXIMATE FLOWLINE LOCATION



**FIGURE 3**  
**PROPOSED FLOWLINE EXCAVATION**  
**AND SOIL SAMPLING LOCATIONS MAP**  
**WILLIAMS 18-29, 36-20 WELLHEADS**  
**NENW SEC 29-T2N-R68W**  
**WELD COUNTY, COLORADO**  
**KERR-MCGEE OIL & GAS ONSHORE, LP**

