

April 29, 2021

Phillip Porter
Senior Environmental Representative – Wattenberg
PDC Energy Inc.
Phillip.Porter@pdce.com

RE: Reclamation Assessment Report (Final Reclamation Completion Notice)
COGCC Location Information: WATTERS-65N65W /13NESE (Location I.D. 333191)
Operator Location Information: Watters 13-10B Well (API# 05-123-17518)
Watters 13 -9B Well (API# 05-123-17458)
PDC Energy Inc. (Operator: 69175)

Mr. Porter:

Confluence Compliance Companies LLC (Confluence) is presenting this letter to PDC Energy Inc. (PDC) documenting the results of a reclamation assessment that demonstrates successful completion of final reclamation efforts, per Colorado Oil & Gas Conservation Commission (COGCC) Rule 1004, on the above-referenced location. Attached is a topographic location map and a reclamation survey site map with additional location information.

Site visits, project correspondence and documentation, and the completed site assessment confirmed that the location has been final reclaimed, with no evidence of unrestored subsidence over two years. Based on the results of the survey, final reclamation, as defined by COGCC rules and regulations, has been achieved. Photographs exhibiting current site conditions are attached, along with the reclamation survey site map that illustrates the photo points.

On April 23, 2021, the location was visited and photographs documenting current site conditions were taken. These photographs show that all activities disturbing the ground have been completed and all disturbed areas have and stabilized in such a way as to minimize erosion.

The landowner's designated final land use has changed from cropland to industrial stockyard operations and the property is used for manure storage. Vegetation establishment within the historical disturbance area matches adjacent reference areas.

Please reach out with any questions you may have.
Respectfully,



Carolyn Craveiro de Sá
Project Manager
720-289-1631 (M)
720-432-7344 (O)
carolyn.craveiro@confluence-cc.com

Attachments:

1. Topographic Location Map
2. Reclamation Survey Site Map
3. Reclamation Assessment Photo Log

Topographic Map

PDC Energy Inc.

CLIENT LOCATION NAME

Watters 13-10B Well

API: 05-123-17518

Watters 13-9B Well


API: 05-123-17458

COGCC LOCATION NAME

WATTERS-65N65W /13NESE

COGCC Location ID: 333191

Weld County
NESE Sec. 13 T5N-R65W



Topographic map sourced from 2020 Earth Point using data provided by United States Geological Survey.

Created by Adam Roll on 04/29/2021.

Watters 13-10B Well
Watters 13-9B Well

Site Diagram

PDC Energy Inc.

CLIENT LOCATION NAME

Watters 13-10B Well

API: 05-123-17518

Watters 13-9B Well

API: 05-123-17458

COGCC LOCATION NAME

WATTERS-65N65W /13NESE

COGCC Location ID: 333191



Weld County

NESE Sec. 13 T5N-R65W

Land Use: Industrial

Aerial Imagery Date: 06/19/2014

Legend

-  Directional Photo Point
-  Reference Area Photo Point



200 ft

Reclamation Assessment Photo Log

Date Completed - 04/23/2021

Client - PDC Energy Inc.

Operator Location Information (API) - **Watters 13-10B (05-123-17518)**

Watters 13-9B (05-123-17458)



Photo Point A: North of Disturbance - Facing South



Photo Point B: South of Disturbance - Facing North



Photo Point C: West of Disturbance - Facing East



Photo Point D: East of Disturbance - Facing West

Geographic coordinates within these photos are provided by the location services of the mobile phone or tablet which collected the photo. Coordinate accuracy in this form is typically no greater than 1 meter, while the photo points illustrated in the site diagram associated with this submittal were collected with a high accuracy GPS unit with sub-meter accuracy. Discrepancies between the site diagram and photo coordinates may exist.

Reclamation Assessment Photo Log

Date Completed - 04/23/2021

Client - **PDC Energy Inc.**

Operator Location Information (API) - **Watters 13-10B (05-123-17518)**

Watters 13-9B (05-123-17458)



Photo Point E: Reference Area - Facing South