

FOUNDATION ENERGY INC.
ALLARD 30-8-5 (North) Former Well Jack Area and
ALLARD 30-8-5 (South) Former Treater/Battery Area

FORM 27 SUPPLEMENTAL
SECOND QUARTER 2021 REMEDIATION AND INVESTIGATION WORKPLAN

ATTACHMENTS

Tables

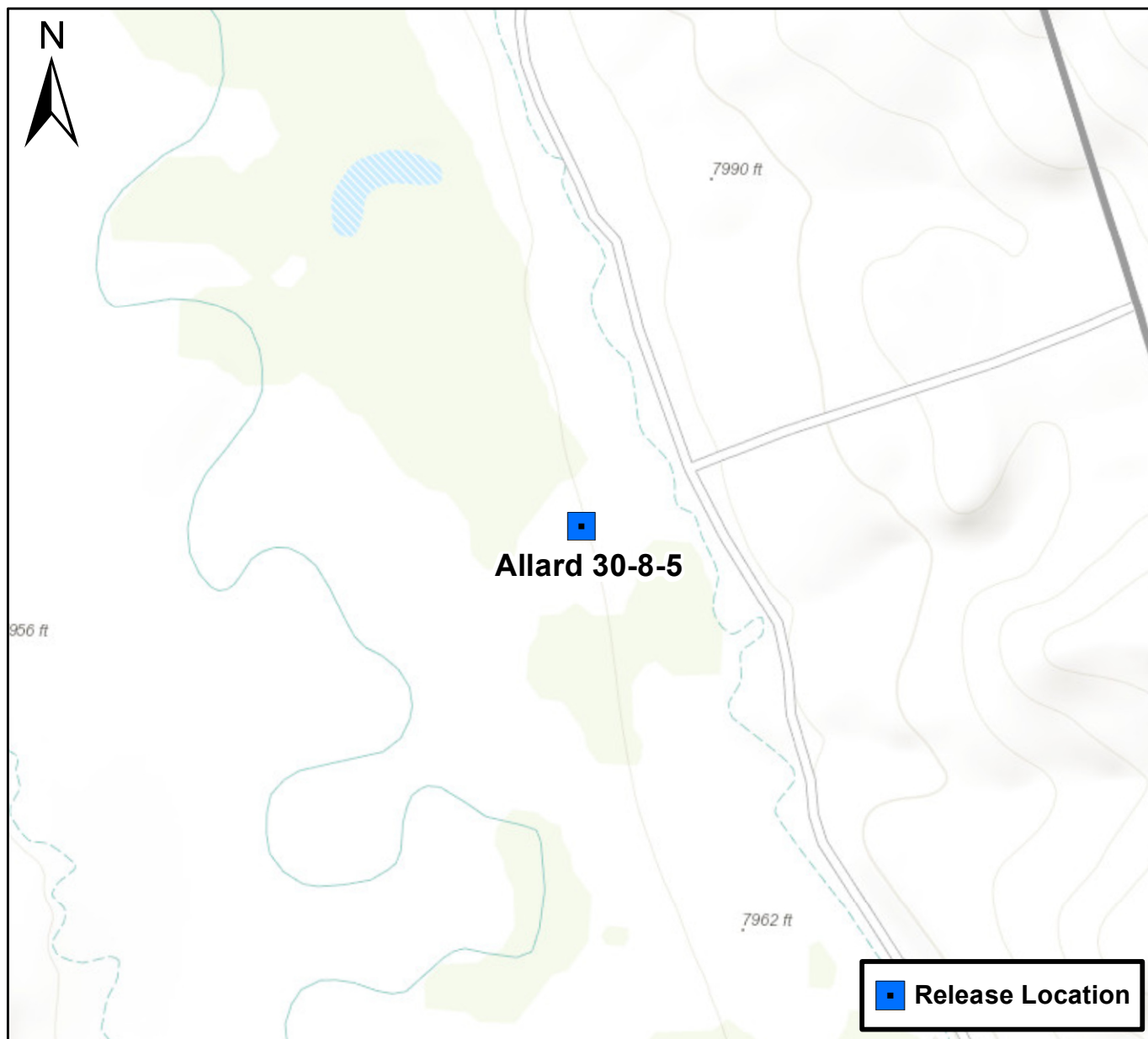
N/A

Figures

- 1 Site Location Map
- 2 Allard 30-8-5 North and South Site Map with Flow Line Location
- 3 Allard North Well Jack Area Proposed Remediation/Investigation and 12/1/20 GW Results
- 4 Allard South Former Battery and Treater Area Proposed Remediation/Investigation and 12/1/20 GW Results

Appendices

N/A

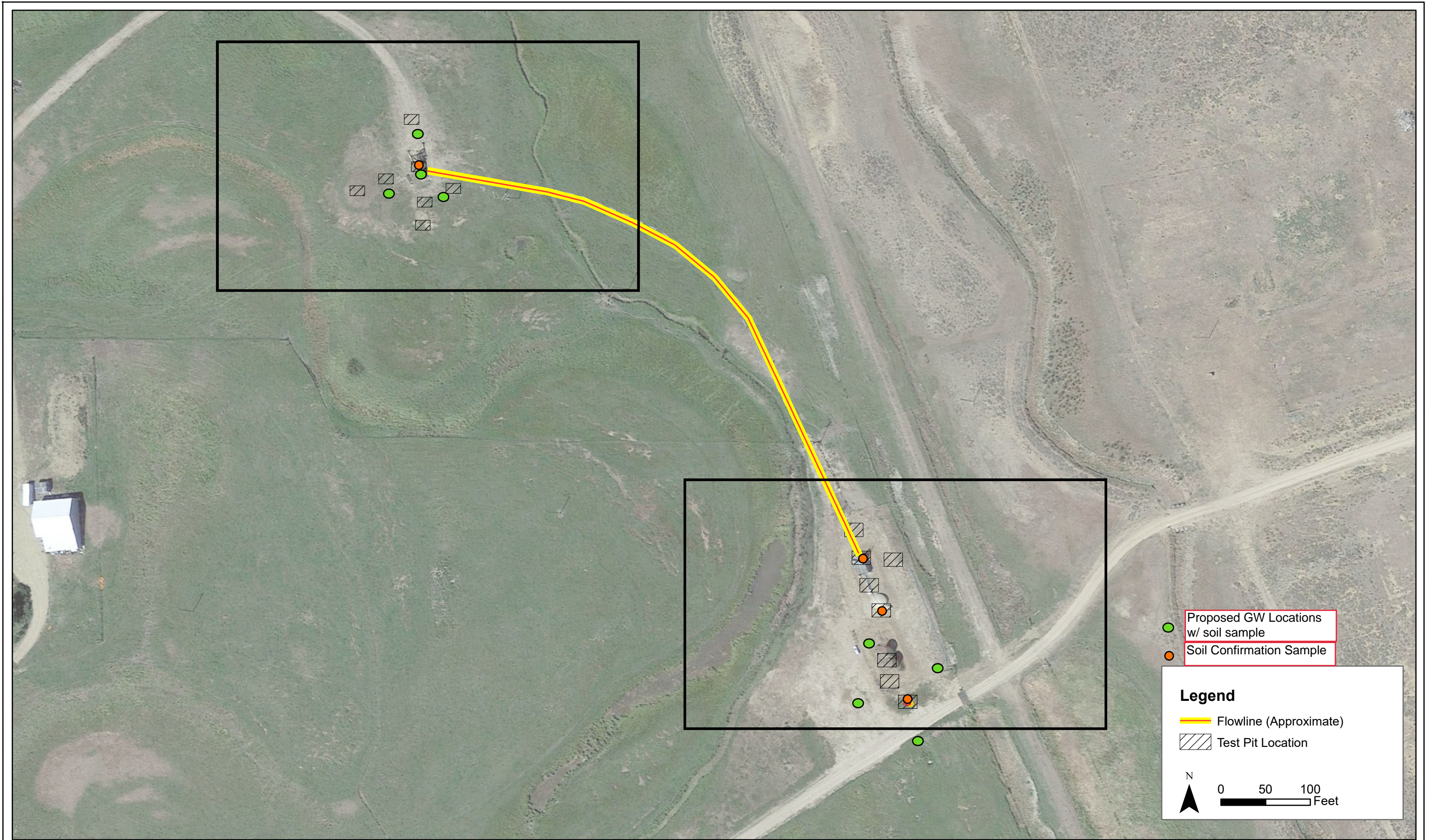


0 750 1,500 Feet

Figure 1

Site Location Map
 Allard 30-8-5
 SENE S30 T10N R79W
 Jackson County, Colorado





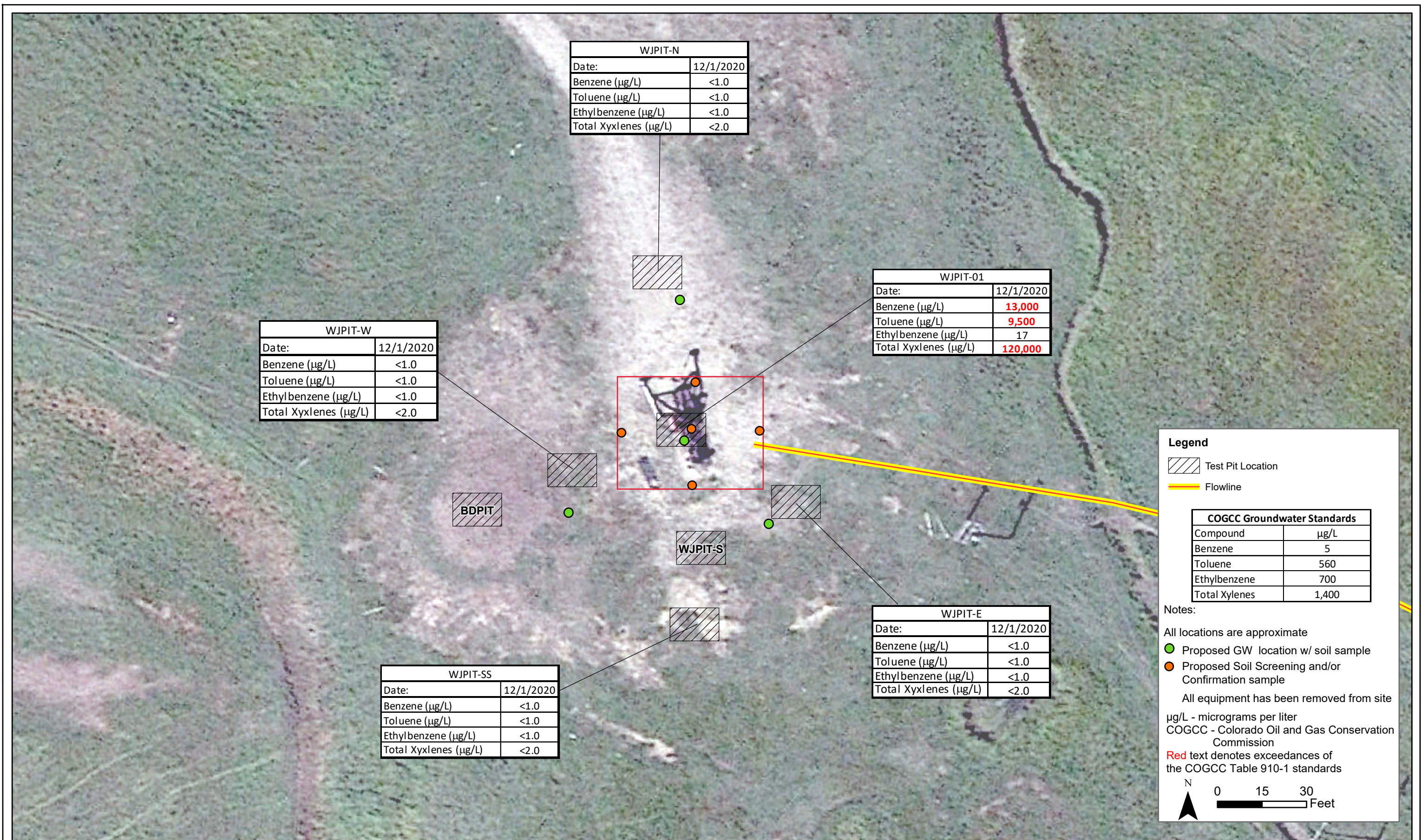
DATE:	April 2021
DESIGNED BY:	B. Humphey
DRAWN BY:	J. Clonts



Foundation Energy Inc.
Allard 30-8-5
SENE, Section 30, Township 10 North, Range 79 West
Jackson County, Colorado

Allard North and South with
Flow line Location

Figure
2



DATE: April 2021
DESIGNED BY: B. Humphey
DRAWN BY: J. Clonts



Foundation Energy Inc.
Allard 30-8-5 (North)
SENE, Section 30, Township 10 North, Range 79 West
Jackson County, Colorado

Allard North Well Jack Area
Proposed Remediation/
Investigation and 12/1/20 GW
Results

Figure
3



DATE: April 2021
DESIGNED BY: B. Humphey
DRAWN BY: J. Clonts

TASMAN GEOSCIENCES
Tasman Geosciences, Inc.
6855 W. 119th Ave
Broomfield, CO 80020

Foundation Energy Inc.
Allard 30-8-5 (South)
SENE, Section 30, Township 10 North, Range 79 West
Jackson County, Colorado

Allard South Former Battery
and Treater Area Proposed
Remediation/Investigation and
12/1/20 GW Results

Figure
4