












**Map Key**

-  Chalk Bluffs 36-13H Well
-  Flare
-  Combustor
-  Separator
-  Crude Oil Above Ground Storage
-  Produced Water Above Ground Storage Tank
-  Gas Sales Meter
-  Containment
-  Subsurface Flow Line
-  Subsurface Produced Water Flow Water
-  Subsurface Gas Line



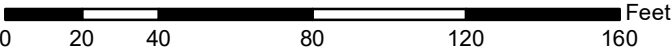

112 High Street  
Buffalo, Wyoming 82834  
855.684.5891

[www.absarokasolutions.com](http://www.absarokasolutions.com)


**WHT.CO.0418.08**

**Whiting Petroleum**  
**Chalk Bluffs 36-13H**  
**Site Overview**

*Weld County, State of Colorado*

Coordinate System: WGS 1984 UTM Zone 13N



Scale: 1:600

Date: 4/14/2021