



## Attachment B



WELLHEAD ABANDONMENT FORM

|   |                       |                 |                 |           |        |                     |  |                              |                           |   |  |
|---|-----------------------|-----------------|-----------------|-----------|--------|---------------------|--|------------------------------|---------------------------|---|--|
| <b>SITE NAME:</b> Phinney 43-10 Wellhead                          |                       |                 |                 |           |        |                     | <b>DATE:</b> 3/5/2021                      | <b>REM. PROJECT #:</b> 16738 | <b>WEATHER:</b> 50s Sunny |   |  |
| <b>SITE DIRECTIONS:</b> 0.3 miles N of County Rds 57 & 70, W into |                       |                 |                 |           |        |                     | <b>CLIENT:</b> PDC                         |                              |                           |   |  |
| <b>LEGALS AND LAT/LONG:</b> 40.499330, -104.528560                |                       |                 |                 |           |        |                     | <b>TASMAN PERSONNEL:</b> Kevin Fletcher    |                              |                           |   |  |
| <b>SOIL TYPES:</b> Silty Sand - SM                                |                       |                 |                 |           |        |                     | <b>SURFACE GRADIENT:</b> Northwest         |                              |                           |   |  |
| SOIL SAMPLING   |                       |                 |                 |           |        |                     | FACILITY INFRASTRUCTURE                    |                              |                           |   |  |
| Date/Time   | Soil Sample ID        | PID (ppm)       | Visual          | Olfactory | Photo? | Grab or Lab Sample? | EQUIPMENT                                  |                              | Quantity                  |   |  |
|   |                       |                 |                 |           |        |                     | Above Ground Storage Tank (AST)            |                              | 0                         |   |  |
| 3/5/2021 11:22  | WH01@2.5'             | 0.1             | Organic Content | No Odor   | Yes    | Lab                 | Buried or Partially Buried Vessel          |                              | 0                         |   |  |
| 3/5/2021 11:24  | FLR01@3'              | 0.3             | No Staining     | No Odor   | Yes    | Lab                 | Separator                                  |                              | 0                         |   |  |
| 3/5/2021 11:41  | WHS01-N@0-6'          | 0.7             | No Staining     | No Odor   | Yes    | Grab                | Emission Control Device (ECD)              |                              | 0                         |   |  |
| 3/5/2021 11:42  | WHS01-E@0-6'          | 0.8             | No Staining     | No Odor   | Yes    | Grab                | Dump Line                                  |                              | 0                         |   |  |
| 3/5/2021 11:43  | WHS01-S@0-6'          | 0.1             | No Staining     | No Odor   | Yes    | Grab                | Wellhead                                   |                              | 1                         |   |  |
| 3/5/2021 11:44  | WHS01-W@0-6'          | 0.2             | No Staining     | No Odor   | Yes    | Grab                | Flowline                                   |                              | 1                         |   |  |
| 3/5/2021 11:40  | BKG01@2.5'            | 0.2             | No Staining     | No Odor   | Yes    | Lab                 | Other:                                     |                              |                           |   |  |
| 3/5/2021 14:35  | FL01@3'               | 0.5             | No Staining     | No Odor   | Yes    | Grab                | Soil Loads Removed                         |                              |                           |   |  |
|   |                       |                 |                 |           |        |                     | IMPACTED SOIL IDENTIFIED? No               |                              |                           |   |  |
|   |                       |                 |                 |           |        |                     | ESTIMATED VOLUME OF IMPACTS:               |                              |                           |   |  |
|   |                       |                 |                 |           |        |                     | Date                                       | Number                       | CY                        |   |  |
|   |                       |                 |                 |           |        |                     |  |                              |                           |   |  |
|   |                       |                 |                 |           |        |                     |  |                              |                           |   |  |
|   |                       |                 |                 |           |        |                     |  |                              |                           |   |  |
|   |                       |                 |                 |           |        |                     |  |                              |                           |   |  |
|   |                       |                 |                 |           |        |                     |  |                              |                           |   |  |
|   |                       |                 |                 |           |        |                     | Total Removed                              |                              | 0                         | 0 |  |
|   |                       |                 |                 |           |        |                     | Disposal Facility:                         |                              |                           |   |  |
|   |                       |                 |                 |           |        |                     | Groundwater Recovery                       |                              |                           |   |  |
|   |                       |                 |                 |           |        |                     | DATE GW ENCOUNTERED:                       |                              | DEPTH:                    |   |  |
|   |                       |                 |                 |           |        |                     | GROUNDWATER IN CONTACT WITH IMPACTED SOIL? |                              |                           |   |  |
|   |                       |                 |                 |           |        |                     |  |                              |                           |   |  |
|   |                       |                 |                 |           |        |                     | LNAPL OR SHEEN OBSERVED ON GW?             |                              |                           |   |  |
| GROUNDWATER SAMPLING  |                       |                 |                 |           |        |                     | Date                                       |                              | BBLS                      |   |  |
| Date/Time   | Groundwater Sample ID | Depth Collected | Turbid?         | Sheen?    | Odor?  | Photo?              |  |                              |                           |   |  |
|   |                       |                 |                 |           |        |                     |  |                              |                           |   |  |
|   |                       |                 |                 |           |        |                     |  |                              |                           |   |  |
|   |                       |                 |                 |           |        |                     | Total Removed                              |                              | 0                         |   |  |
|   |                       |                 |                 |           |        |                     | Disposal Facility:                         |                              |                           |   |  |



## Photographic Log

|   |         |                          |  |                               |         |                          |  |
|---|---------|--------------------------|--|-------------------------------|---------|--------------------------|--|
|  |         |                          |  |                               |         |                          |  |
|   |         |                          |  |                               |         |                          |  |
| Equipment ID: FLR01   |         | Equipment Type: Wellhead |  | Equipment ID: WH01            |         | Equipment Type: Wellhead |  |
| Material:   | Volume: | Contents:                |  | Material:                     | Volume: | Contents:                |  |
| Notes/Conditions: FLR01 @ 3'  |         |                          |  | Notes/Conditions: WH01 @ 2.5' |         |                          |  |

## Photographic Log

|   |  |                                 |  |                                      |  |                                 |  |
|---|--|---------------------------------|--|--------------------------------------|--|---------------------------------|--|
|  |  |                                 |  |                                      |  |                                 |  |
|   |  |                                 |  |                                      |  |                                 |  |
| <b>Equipment ID:</b> WH01-N   |  | <b>Equipment Type:</b> Wellhead |  | <b>Equipment ID:</b> WH01-E          |  | <b>Equipment Type:</b> Wellhead |  |
| <b>Material:</b>  |  | <b>Volume:</b>                  |  | <b>Material:</b>                     |  | <b>Volume:</b>                  |  |
|   |  |                                 |  | <b>Contents:</b>                     |  | <b>Contents:</b>                |  |
|   |  |                                 |  |                                      |  |                                 |  |
| <b>Notes/Conditions:</b> WH01-N@0-6"  |  |                                 |  | <b>Notes/Conditions:</b> WH01-E@0-6" |  |                                 |  |
|   |  |                                 |  |                                      |  |                                 |  |


## Photographic Log

|   |                |                                 |  |                                      |                |                                 |  |
|---|----------------|---------------------------------|--|--------------------------------------|----------------|---------------------------------|--|
|  |                |                                 |  |                                      |                |                                 |  |
|   |                |                                 |  |                                      |                |                                 |  |
| <b>Equipment ID:</b> WH01-S   |                | <b>Equipment Type:</b> Wellhead |  | <b>Equipment ID:</b> WH01-W          |                | <b>Equipment Type:</b> Wellhead |  |
| <b>Material:</b>  | <b>Volume:</b> | <b>Contents:</b>                |  | <b>Material:</b>                     | <b>Volume:</b> | <b>Contents:</b>                |  |
| <b>Notes/Conditions:</b> WH01-S@0-6"  |                |                                 |  | <b>Notes/Conditions:</b> WH01-W@0-6" |                |                                 |  |

## Photographic Log

|   |         |                 |  |               |           |                          |  |
|---|---------|-----------------|--|---------------|-----------|--------------------------|--|
|  |         |                 |  |               |           |                          |  |
| Equipment ID: BKG01   |         | Equipment Type: |  | Equipment ID: |           | Equipment Type: Wellhead |  |
| Material:   | Volume: | Contents:       | Material:  | Volume:       | Contents: |                          |  |
| Notes/Conditions: BKG01 @ 2.5'  |         |                 | Notes/Conditions: Exposed Wellhead   |               |           |                          |  |

## Photographic Log

|   |  |                                 |  |                      |  |                          |  |                |  |                  |  |
|---|--|---------------------------------|--|----------------------|--|--------------------------|--|----------------|--|------------------|--|
|  |  |                                 |  |                      |  |                          |  |                |  |                  |  |
|   |  |                                 |  |                      |  |                          |  |                |  |                  |  |
|   |  |                                 |  |                      |  |                          |  |                |  |                  |  |
|   |  |                                 |  |                      |  |                          |  |                |  |                  |  |
| <b>Equipment ID:</b> FL01   |  | <b>Equipment Type:</b> Flowline |  | <b>Equipment ID:</b> |  | <b>Equipment Type:</b>   |  |                |  |                  |  |
| <b>Material:</b>  |  | <b>Volume:</b>                  |  | <b>Contents:</b>     |  | <b>Material:</b>         |  | <b>Volume:</b> |  | <b>Contents:</b> |  |
| <b>Notes/Conditions:</b> FL01 @ 3'  |  |                                 |  |                      |  | <b>Notes/Conditions:</b> |  |                |  |                  |  |
|   |  |                                 |  |                      |  |                          |  |                |  |                  |  |