

#### LEGEND







-  PROPOSED SOIL BORING LOCATION (x3)
-  ABOVE GROUND STORAGE TANK
-  FORMER FACILITY
-  CONTAINMENT BERM
-  CONTAINMENT WALL
-  FENCE LINE

Figure 3  
**PROPOSED SOIL BORING LOCATIONS**

**Great Western Operating Company**  
**UPRR Meyer #1**  
 SWSE Sec. 9, T2S, R63W 6th PM  
 Adams County, Colorado

Project No. <b>C021-031</b>	API # <b>05-001-06793</b>	Facility # <b>319791</b>
Date <b>4/12/21</b>	Remediation #	Filename <b>21031Q</b>

