




St Ours 1-3 Reclamation Variance - Location & Reclamation Area and Surface Ownership

- ★ St ours 1-3
- St Ours Pad
- Gas Pipeline
- Produced Water Pipeline
- Access Road
- St Ours Storage Strip



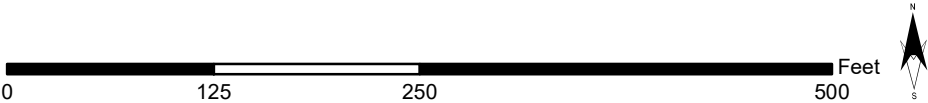
ENDURING  
RESOURCES, LLC

Data Source Statement:  
BLM-FFO, Enduring Resources GIS, ESRI Inc.,  
NCE Surveys, USGS



St Ours 1-3 Reclamation Variance - Access Road & Surface Ownership

- St Ours 1-3
- St Ours Pad
- Access Road
- St Ours Storage Strip
- County - Paved

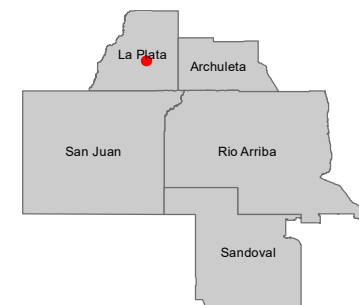


Data Source Statement:  
BLM-FFO, Enduring Resources GIS, ESRI Inc.,  
NCE Surveys, USGS



## St Ours 1-3 Reclamation Variance - Hydrology Feartures

- St ours 1-3
- Hydrology Features
- Gas Pipeline
- Produced Water Pipeline
- Access Road
- St Ours Pad
- St Ours Storage Strip
- Section
- Township



**ENDURING  
RESOURCES, LLC**

Data Source Statement:  
BLM-FFO, Enduring Resources GIS, ESRI Inc.,  
NCE Surveys, USGS

Author: drogers

Date: 4/7/2021