



COLORADO
Oil & Gas Conservation
Commission
Department of Natural Resources

Photo 1. Location.

API: 05-103-10042, 10137
WRD Federal 30-22, 30-23 Inspection: 701500218




40.11486, -108.20992, 5873.4ft, 28°
04/06/2021 03:10:43 PM



COLORADO
Oil & Gas Conservation
Commission
Department of Natural Resources

Photo 2. Wells.

API: 05-103-10042, 10137
WRD Federal 30-22, 30-23 Inspection: 701500218



40.11489, -108.20987, 5866.0ft, 52°
04/06/2021 03:10:58 PM



COLORADO
Oil & Gas Conservation
Commission
Department of Natural Resources

Photo 3. Well.

API: 05-103-10042, 10137
WRD Federal 30-22, 30-23 Inspection: 701500218



40.11474, -108.20962, 5851.2ft, 38°
04/06/2021 03:03:33 PM




COLORADO
Oil & Gas Conservation
Commission
Department of Natural Resources

Photo 5. Separators.


API: 05-103-10042, 10137
WRD Federal 30-22, 30-23 Inspection: 701500218



40.11461, -108.21016, 5865.9ft, 358°
04/06/2021 03:05:44 PM



40.11467, -108.21019, 5861.9ft, 253°
04/06/2021 03:07:38 PM





40.11461, -108.20986, 5872.2ft, 221°
04/06/2021 03:04:15 PM



40.11454, -108.20998, 5862.6ft, 25°
04/06/2021 03:04:45 PM



COLORADO
Oil & Gas Conservation
Commission
Department of Natural Resources

Photo 10 Storm water channel on edge of location.

API: 05-103-10042, 10137
WRD Federal 30-22, 30-23 Inspection: 701500218