

Inspection Photos
Location Name: State Seventy Holes P-4 PAD
Location ID: 433884



Photo 1 – Location Sign at Entrance



Photo 2 – Gas Lift Meter House



Inspection Photos
Location Name: State Seventy Holes P-4 PAD
Location ID: 433884



Colorado Oil and Gas Conservation Commission
40.34863, -104.32704, 4479.0ft, 183°
03/23/2021 14:12:33

Photo 3 – Separators



Colorado Oil and Gas Conservation Commission
40.34847, -104.32657, 4512.2ft, 224°
03/23/2021 14:14:21

Photo 4 – Compressor – Day Tank now has Wildlife Netting

Inspection Photos
Location Name: State Seventy Holes P-4 PAD
Location ID: 433884




Photo 5 – Unmarked Risers at Compressor




Photo 6 – Unmarked Risers East of Compressor



Inspection Photos
Location Name: State Seventy Holes P-4 PAD
Location ID: 433884




Photo 7 – Unmarked Risers at North of Compressor




Photo 8 – Unused Parts at East 2-Phase

Inspection Photos
Location Name: State Seventy Holes P-4 PAD
Location ID: 433884




Photo 9 – Stained Soil



Photo 10 – Wildlife Netting Installed



Inspection Photos
Location Name: State Seventy Holes P-4 PAD
Location ID: 433884



Photo 11 – Risers in the NE Corner have been Marked



Photo 12 – Tank Battery



Inspection Photos
Location Name: State Seventy Holes P-4 PAD
Location ID: 433884



Photo 13 – Wellhead