GEMINI WIRELINE

COMPENSATED DENSITY
NEUTRON
LOG

Company	Evergreen Natural Resources
Well	Lorencito 07-17-34-66
Field	Purgatorie River
County	Las Animas
State	CO

Company	Evergreen Natural Resources
Well	Lorencito 07-17-34-66
Field	Purgatorie River
County	Las Animas
State	CO

Location: API # : 507-10-7982

2169' FNL & 2381' FEL

SEC 17 TWP 34S RGE 66W

Other Services

Permanent Datum	Ground Level	Elevation
Log Measured From	K.B 4' AGL	
Drilling Measured From	Kelly Bushing	

Elevation

K.B. ////
D.F. ////
G.L. ////

Date	5/10/04		
Run Number	One		
Depth Driller	////		
Depth Logger	1991'		
Bottom Logged Interval	1989'		
Top Log Interval	420'		
Casing Driller	////		
Casing Logger	////		
Bit Size	7 7/8"		
Type Fluid in Hole	////		
Density / Viscosity	/////		
pH / Fluid Loss	////		
Source of Sample	////		
Rm @ Meas. Temp	////		
Rmf @ Meas. Temp	////		
Rmc @ Meas. Temp	////		
Source of Rmf / Rmc	////		
Rm @ BHT	////		
Time Circulation Stopped	////		
Time Logger on Bottom	/////		
Maximum Recorded Temperature	///		
Equipment Number	////		
Location	Trinidad,CO		
Recorded By			
Witnessed By			

<<< Fold Here >>>

All interpretations are opinions based on inferences from electrical or other measurements and we cannot and do not guarantee the accuracy or correctness of any interpretation, and we shall not, except in the case of gross or willful negligence on our part, be liable or responsible for any loss, costs, damages, or expenses incurred or sustained by anyone resulting from any interpretation made by any of our officers, agents or employees. These interpretations are also subject to our general terms and conditions set out in our current Price Schedule.

Comments

GPS COORDINATES (37.0854,-104.8018)

Database File	lorencito 07-17 cdl.db
Dataset Pathname	run2/lorencito_07-17_cdl
Presentation Format	kcdnl
Dataset Creation	Wed Mar 24 16:32:09 2021
Charted by	Depth in Feet scaled 1:100

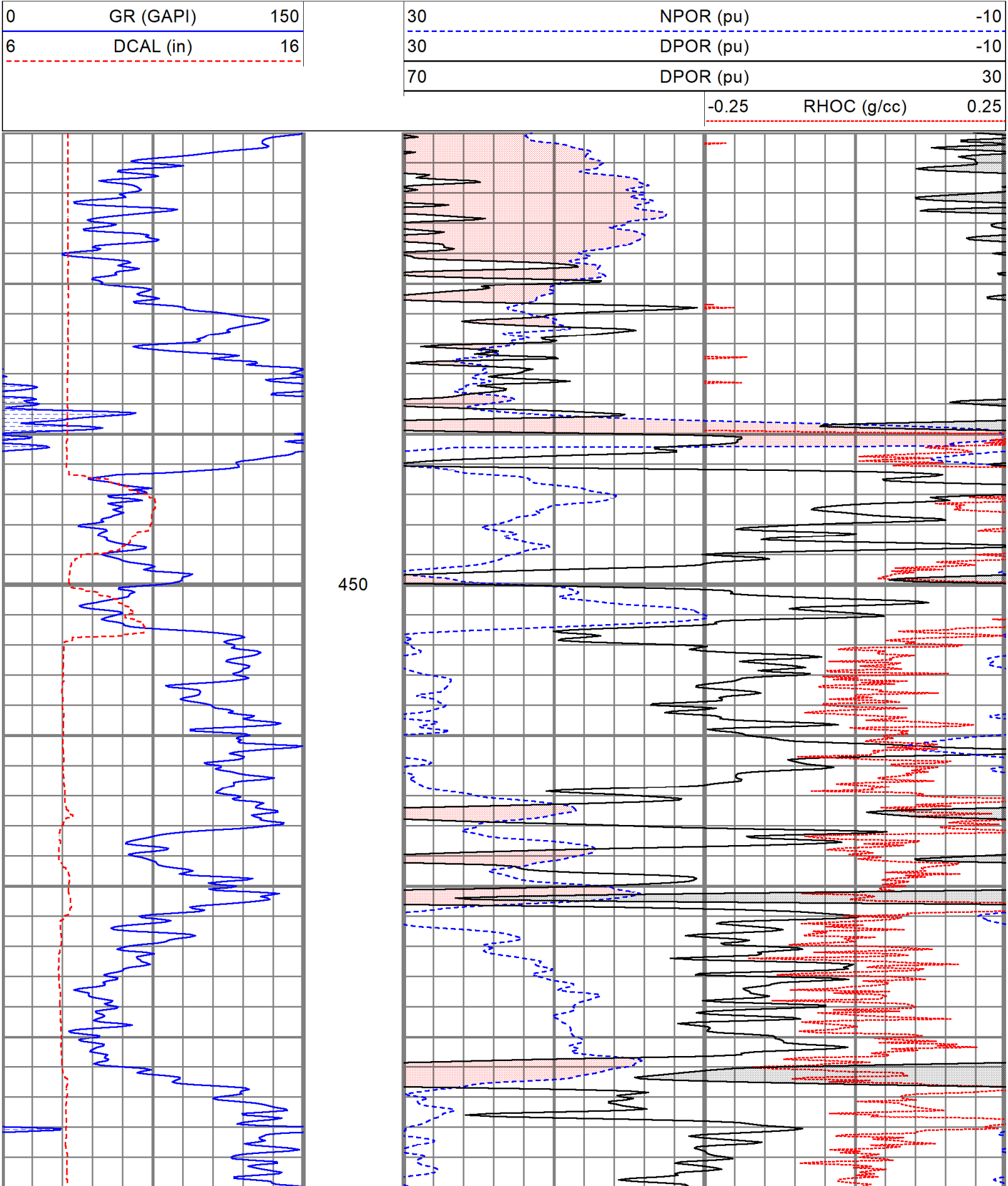

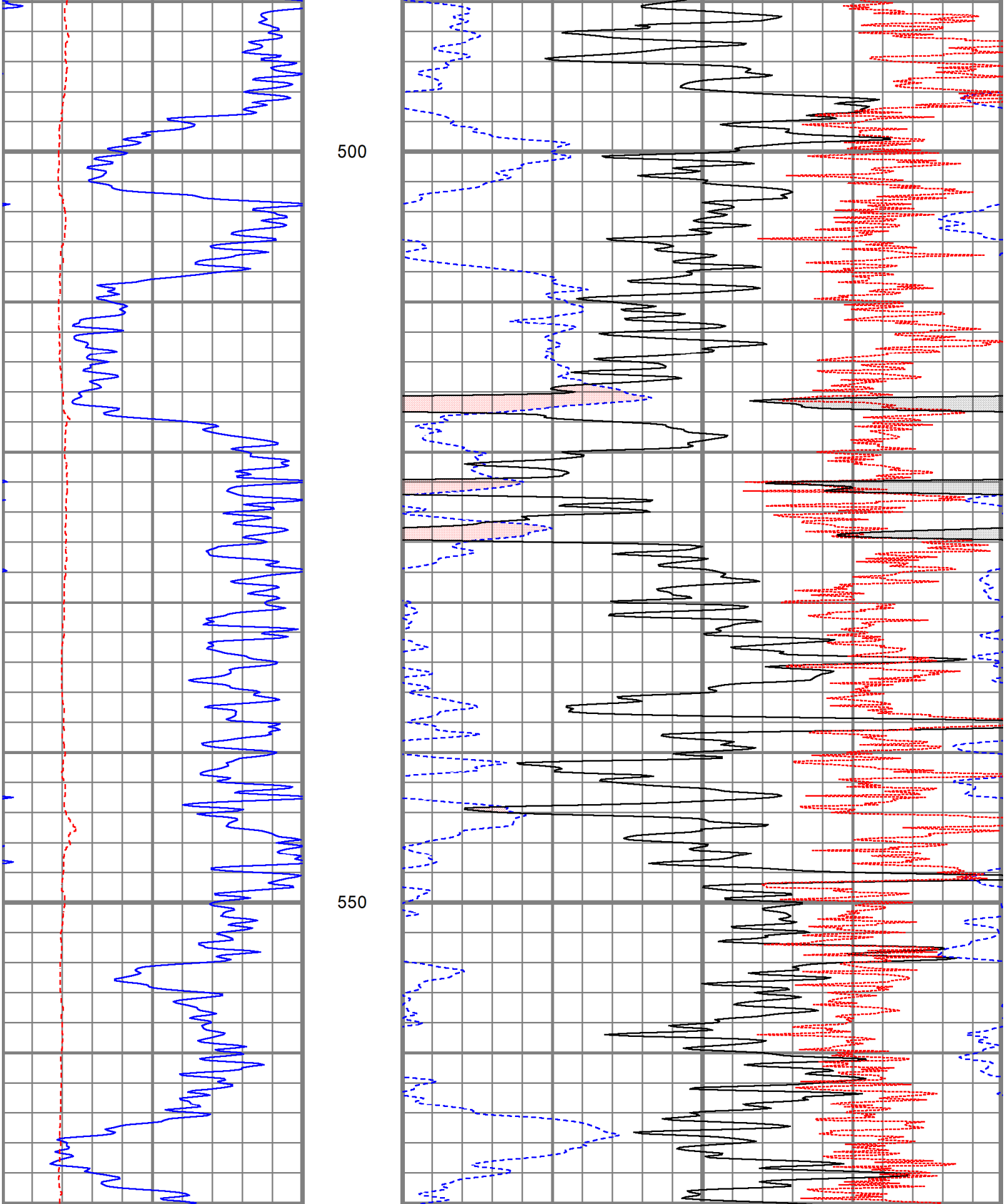

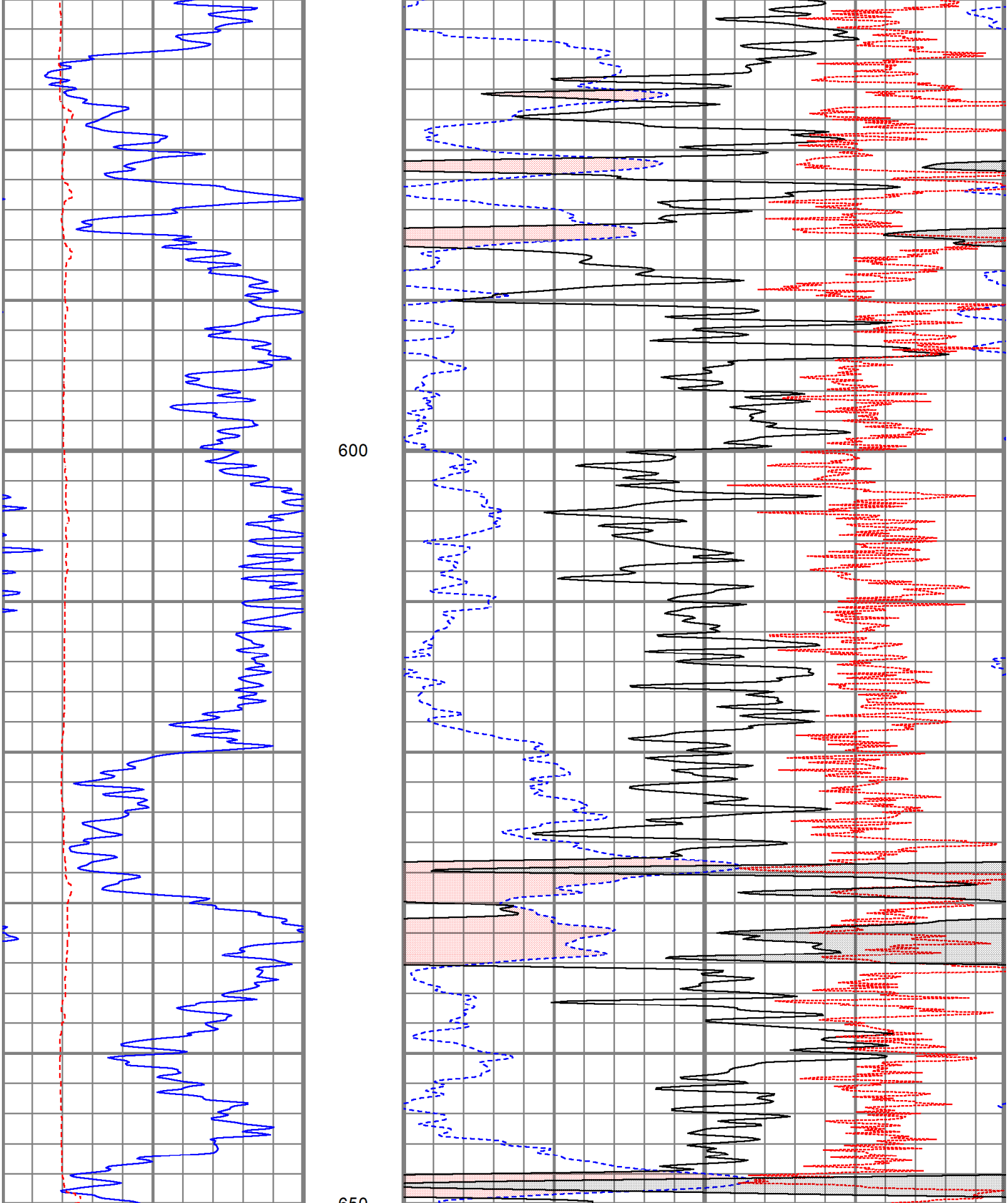

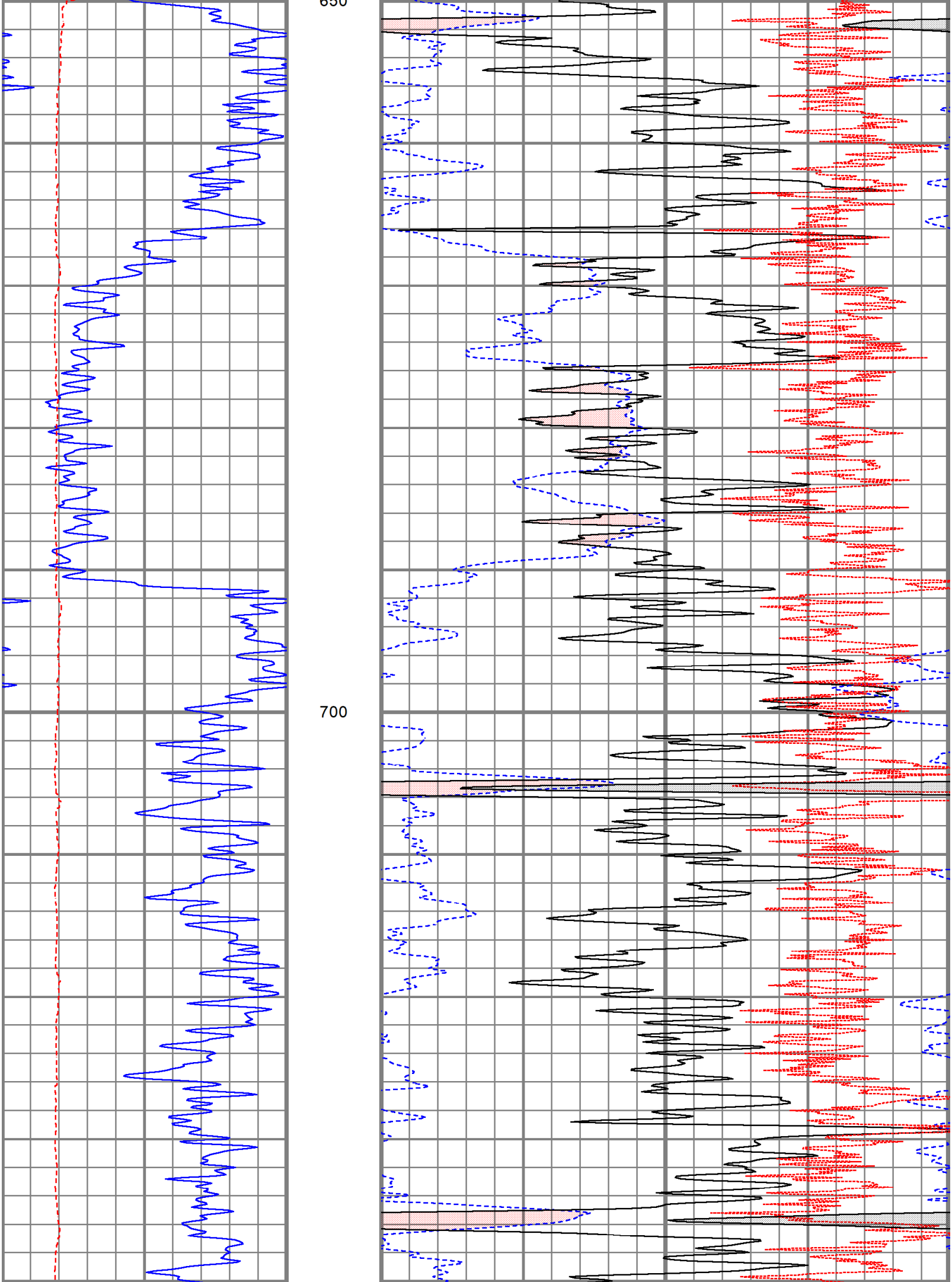

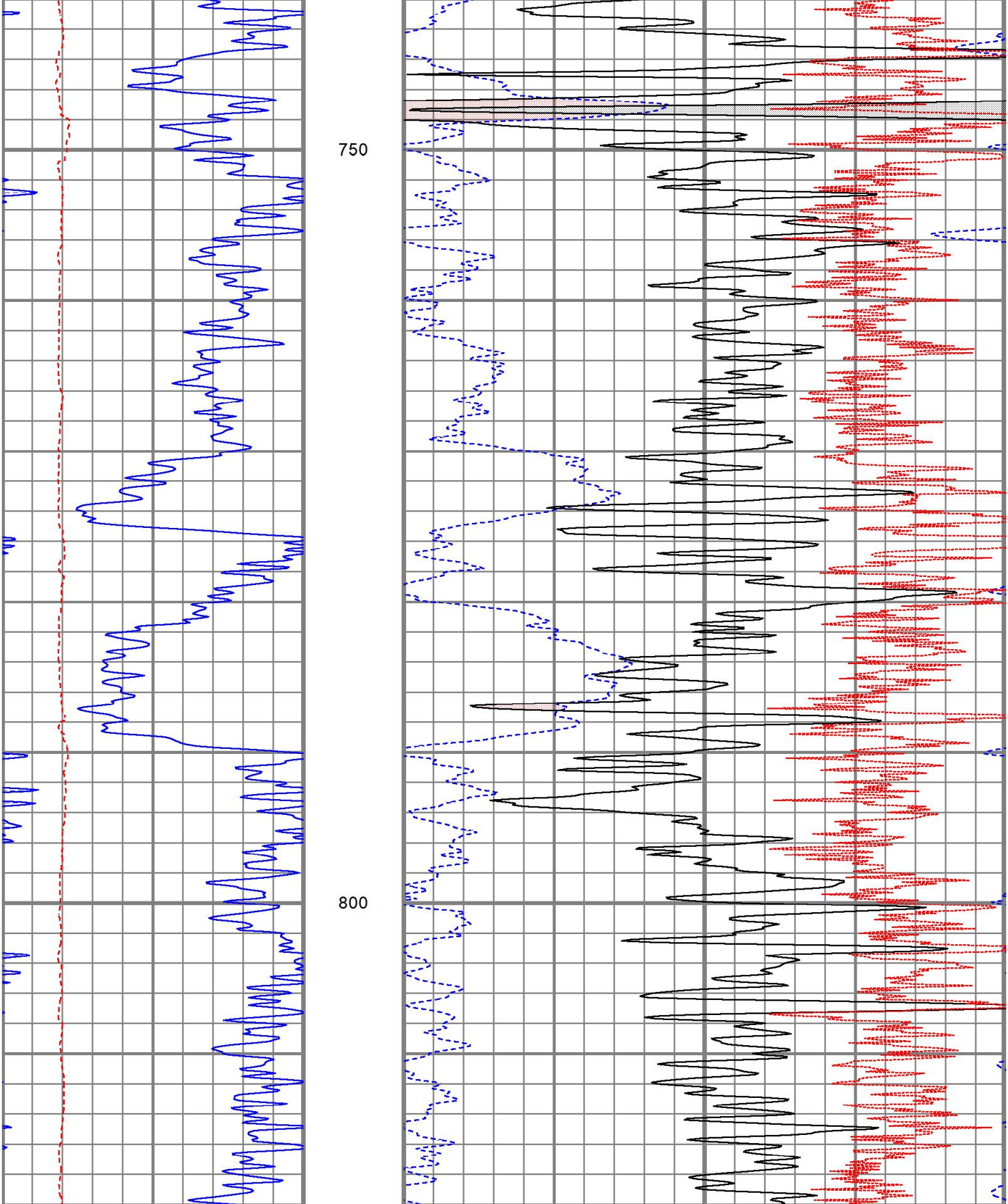

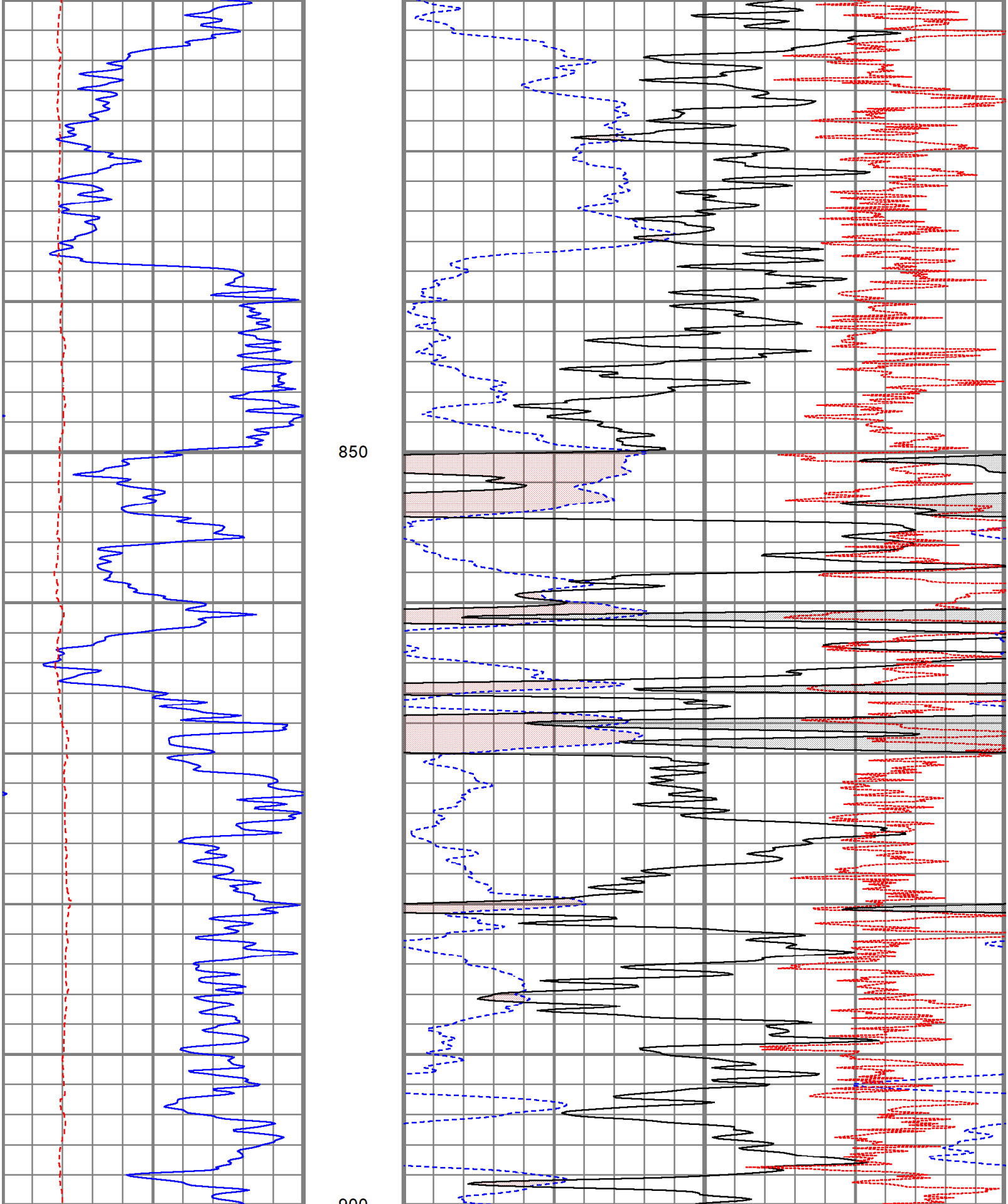

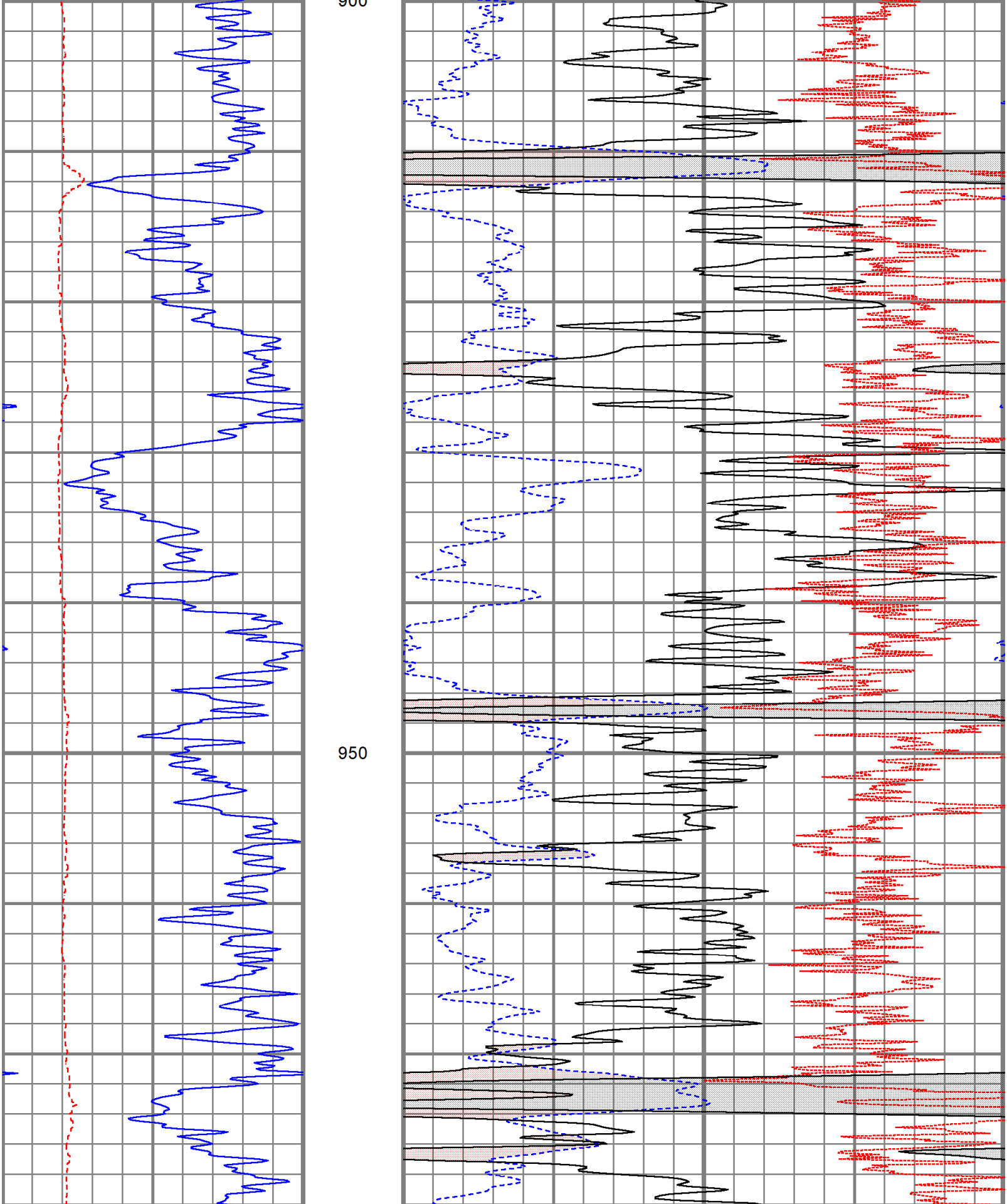

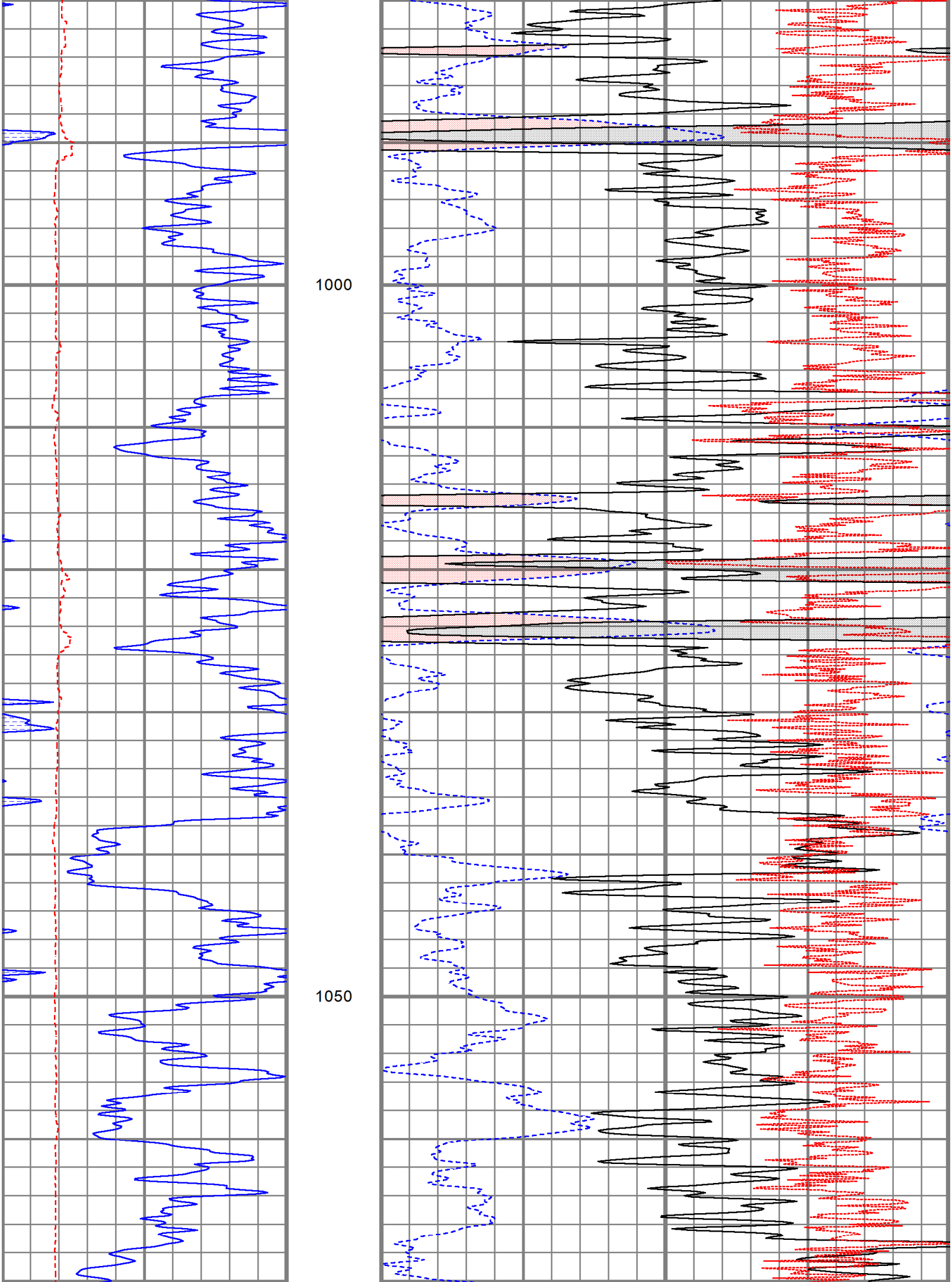

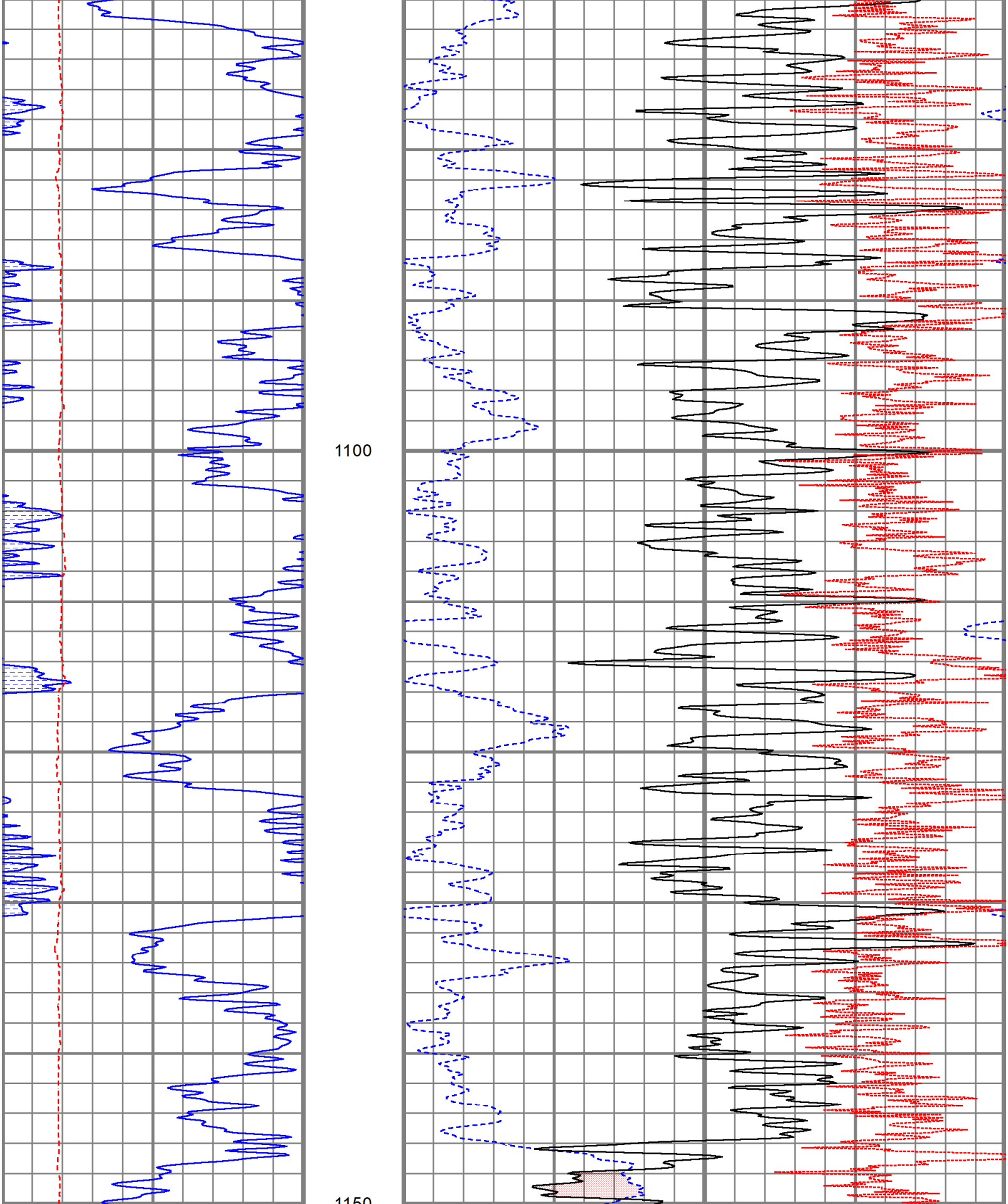

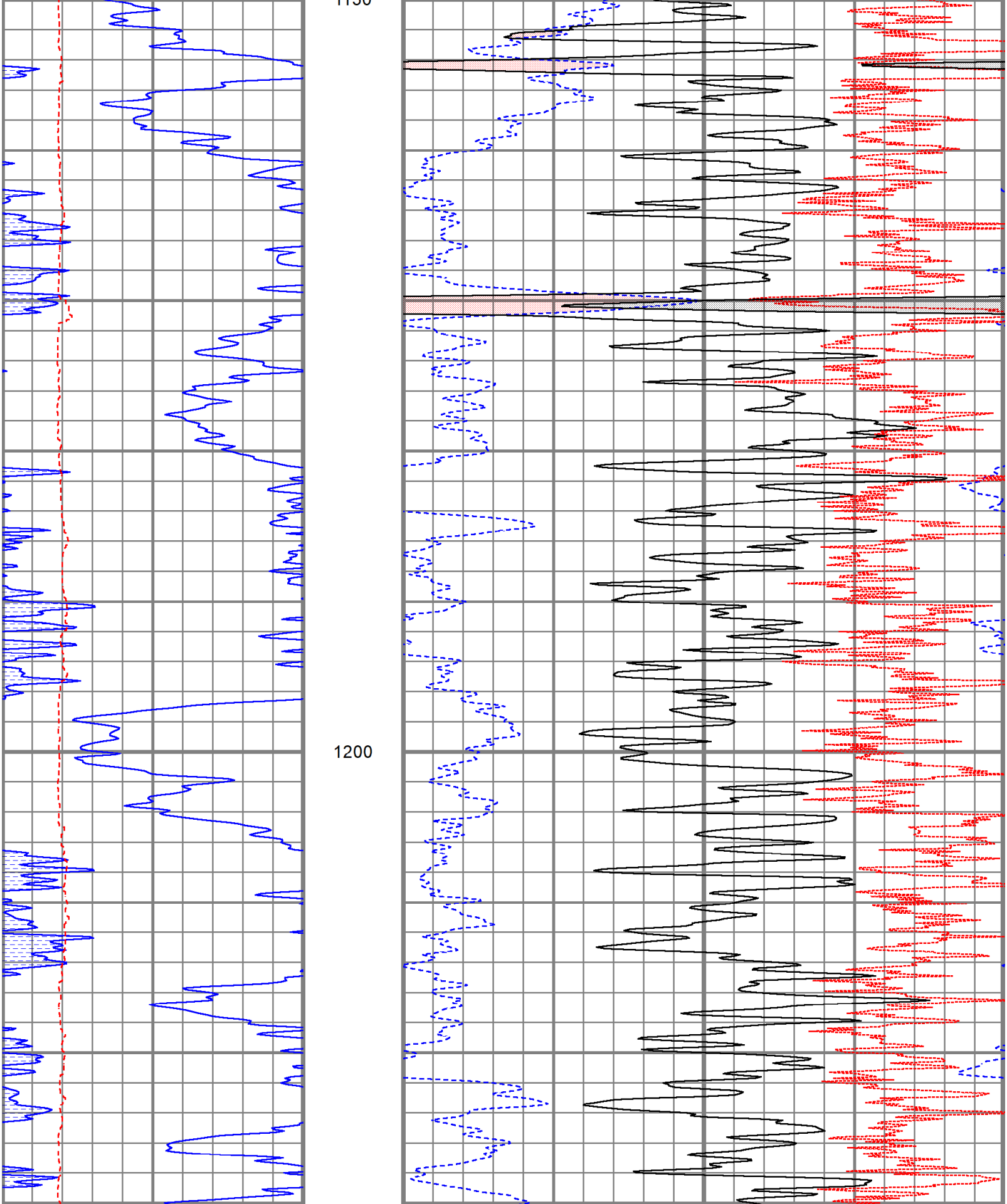

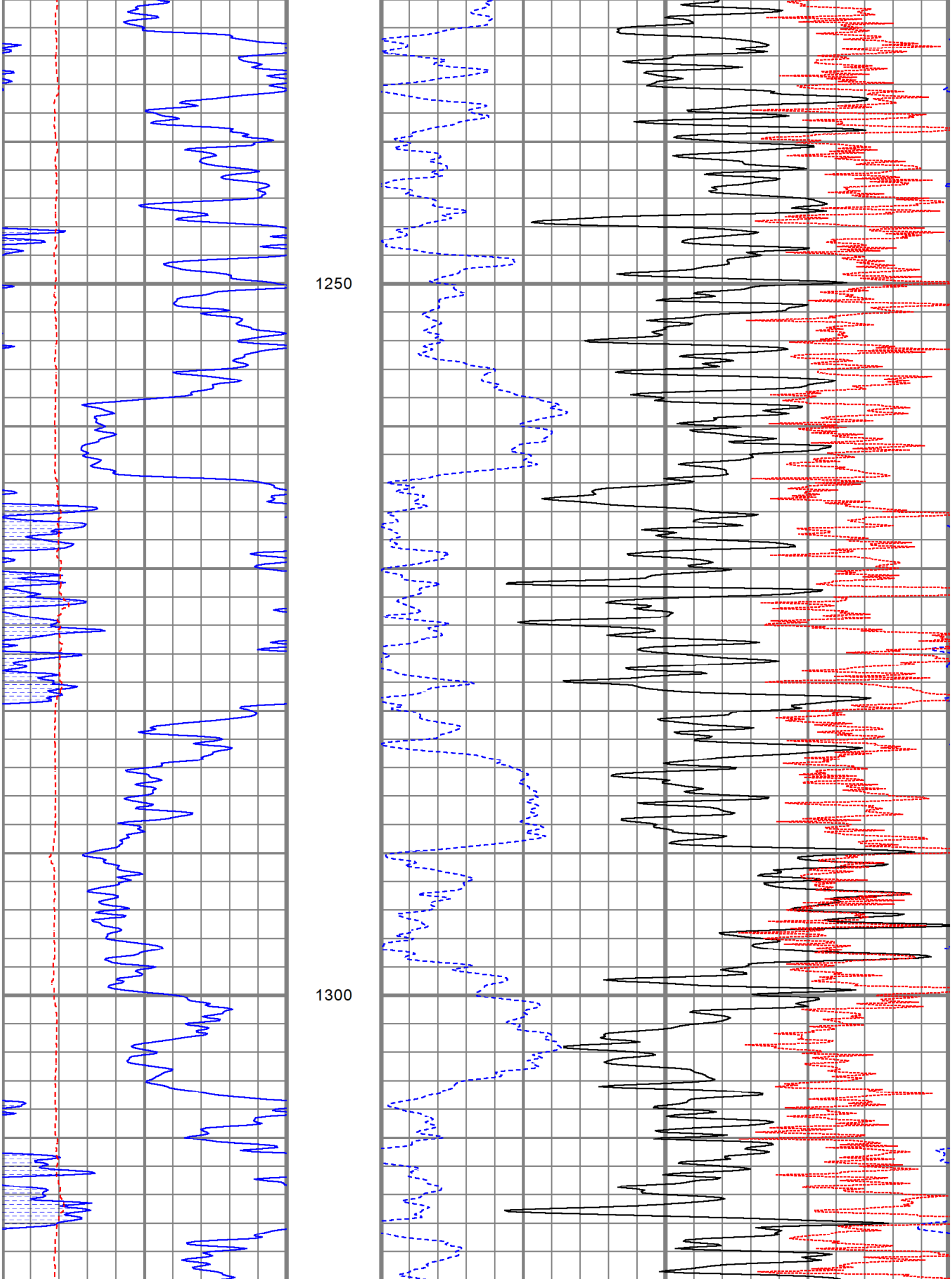

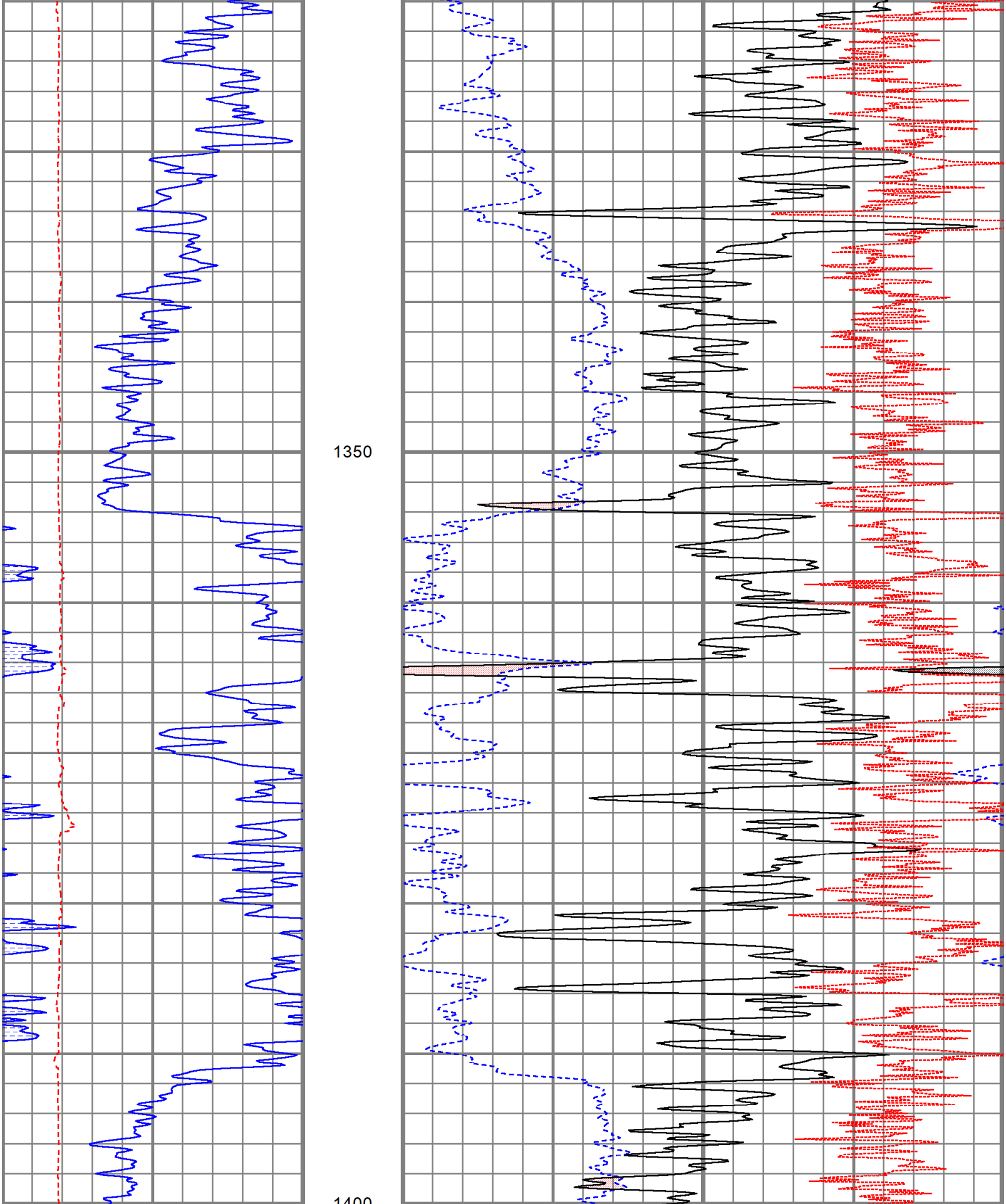

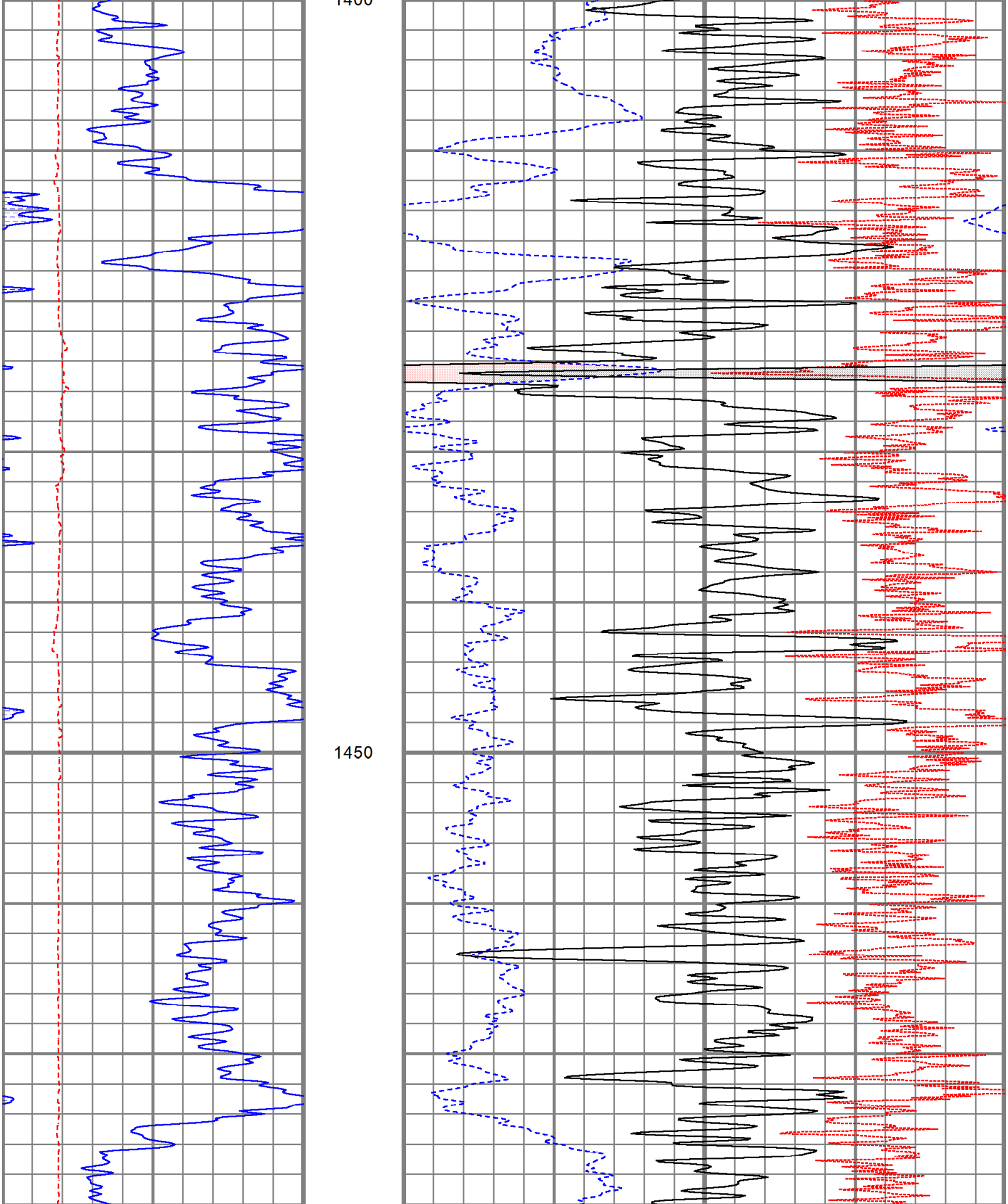

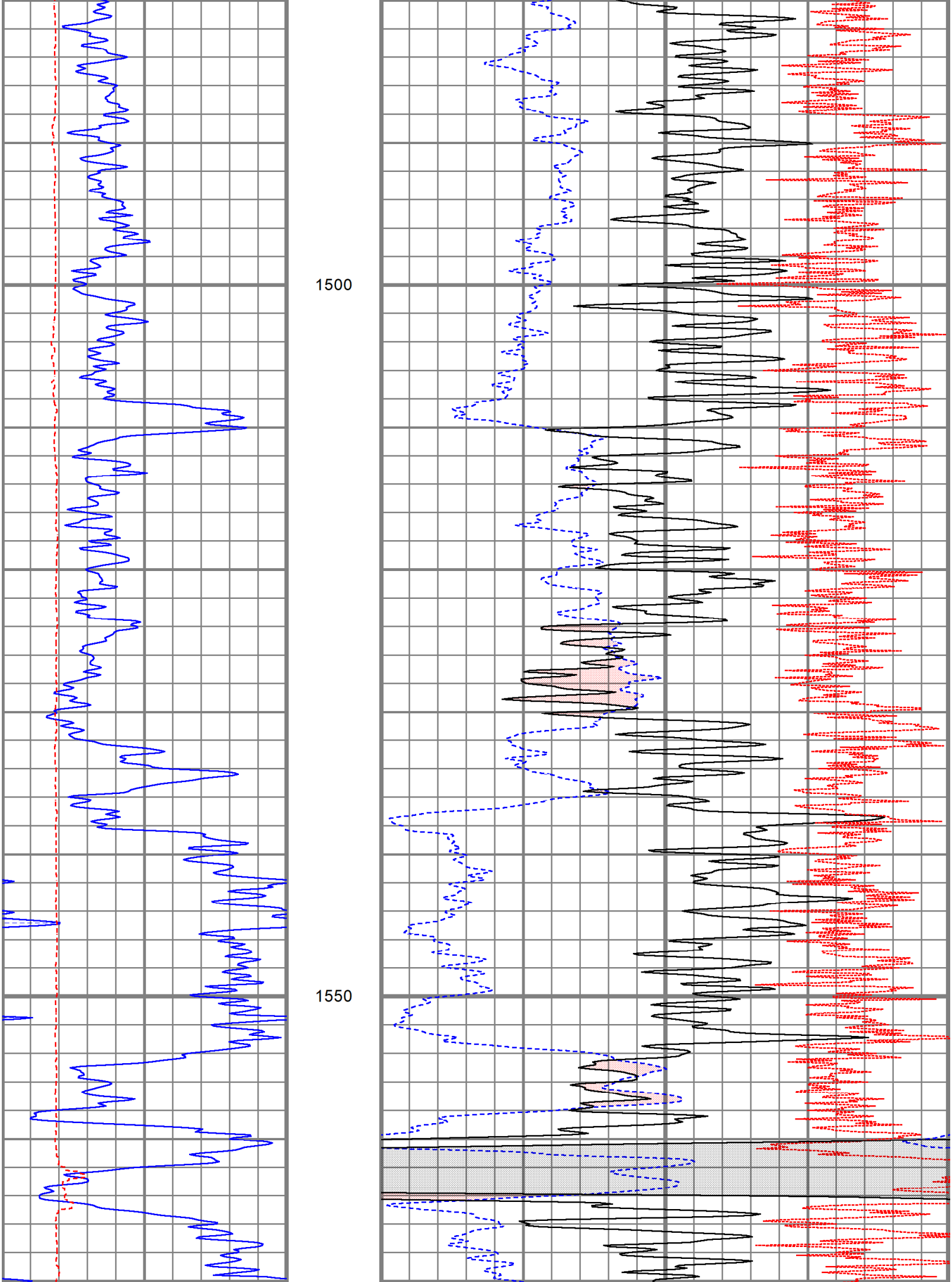

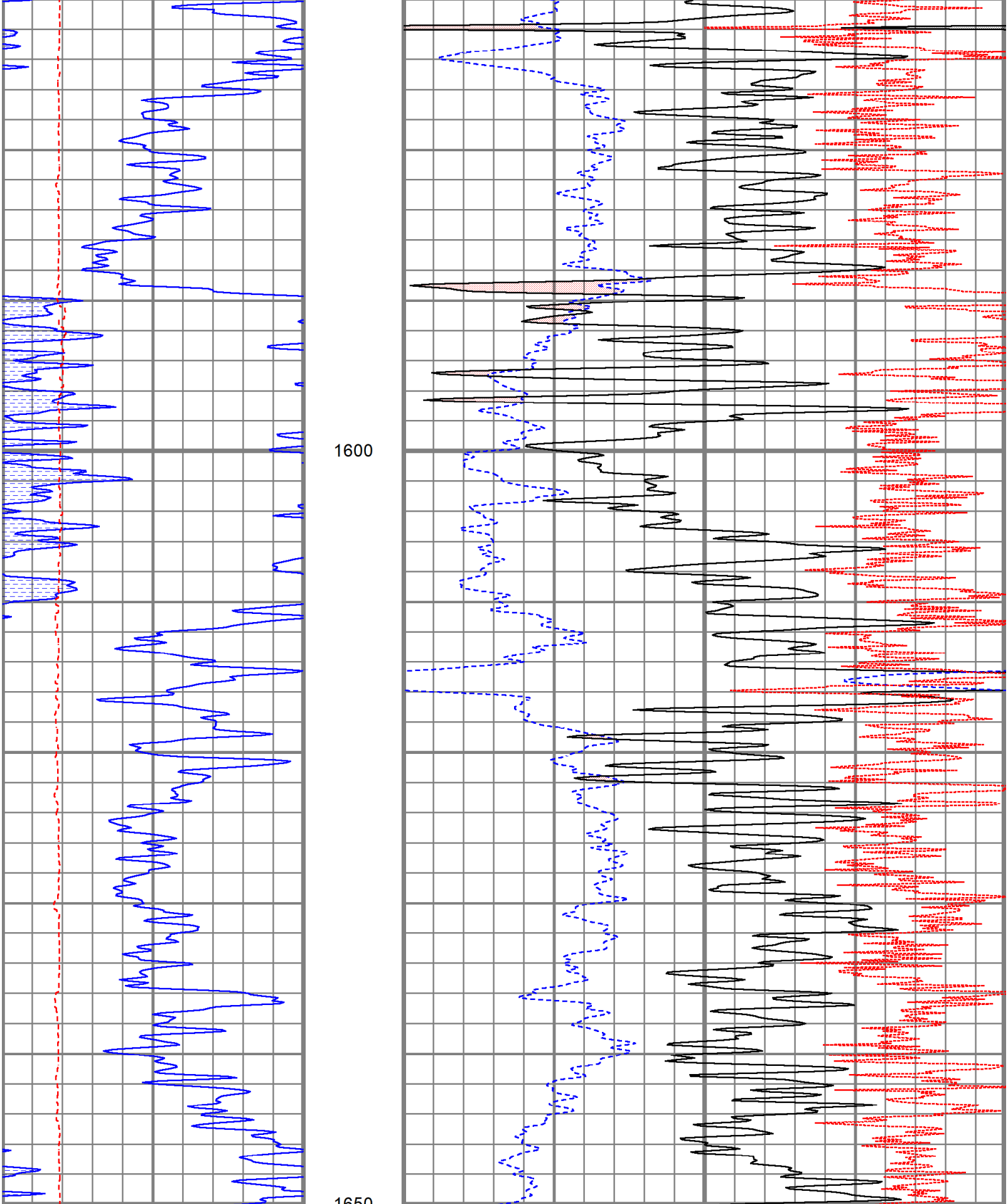

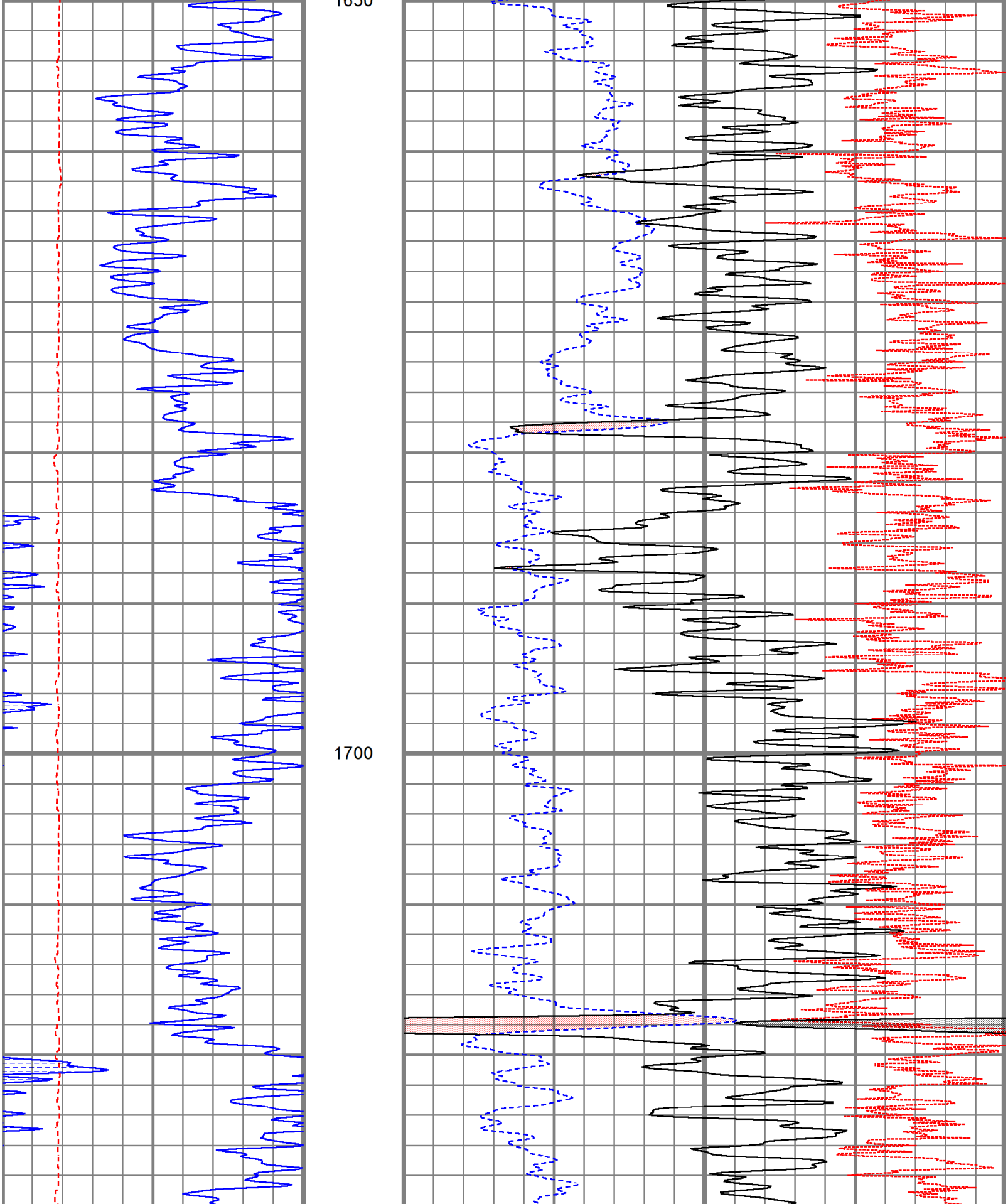

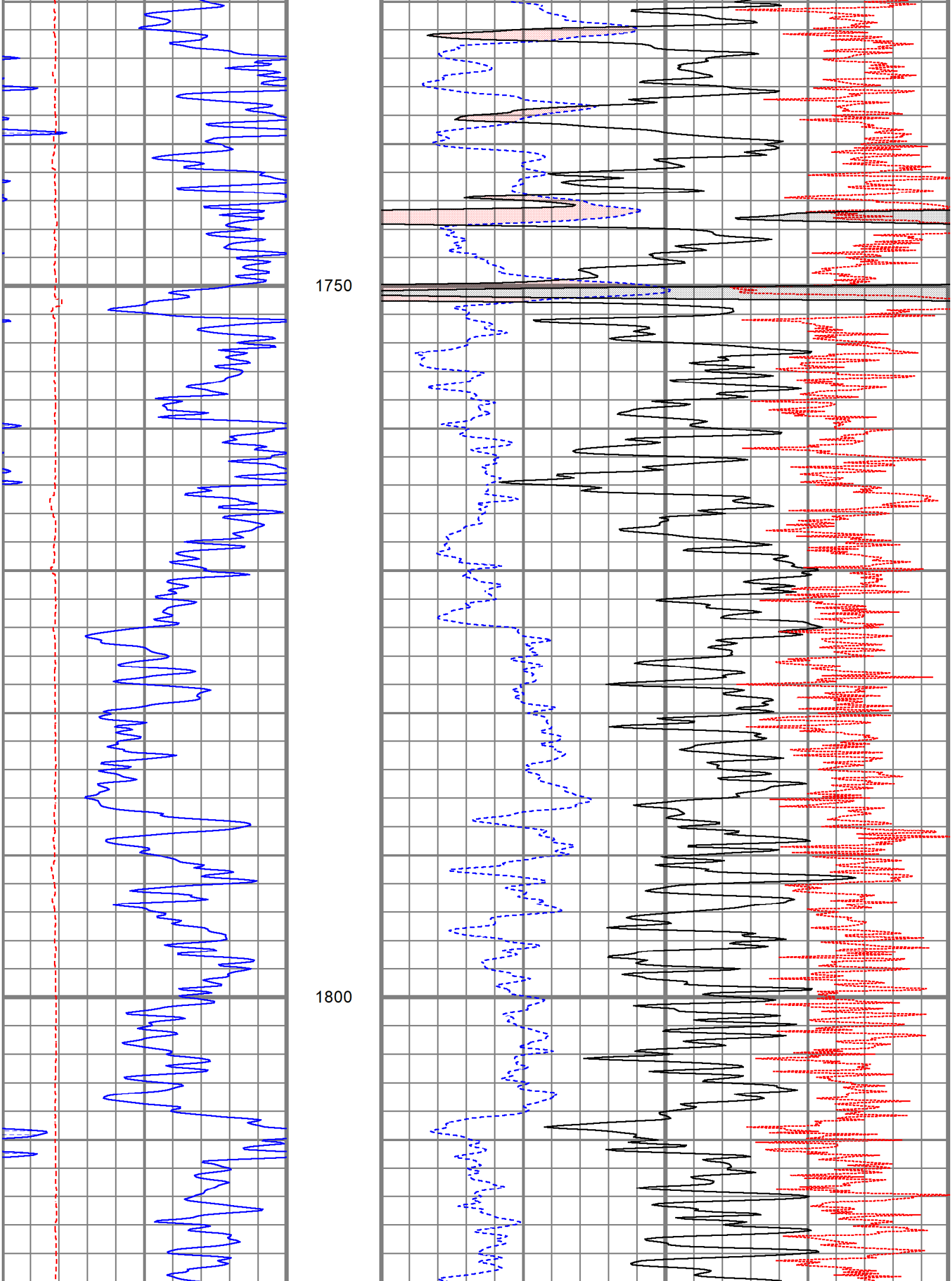

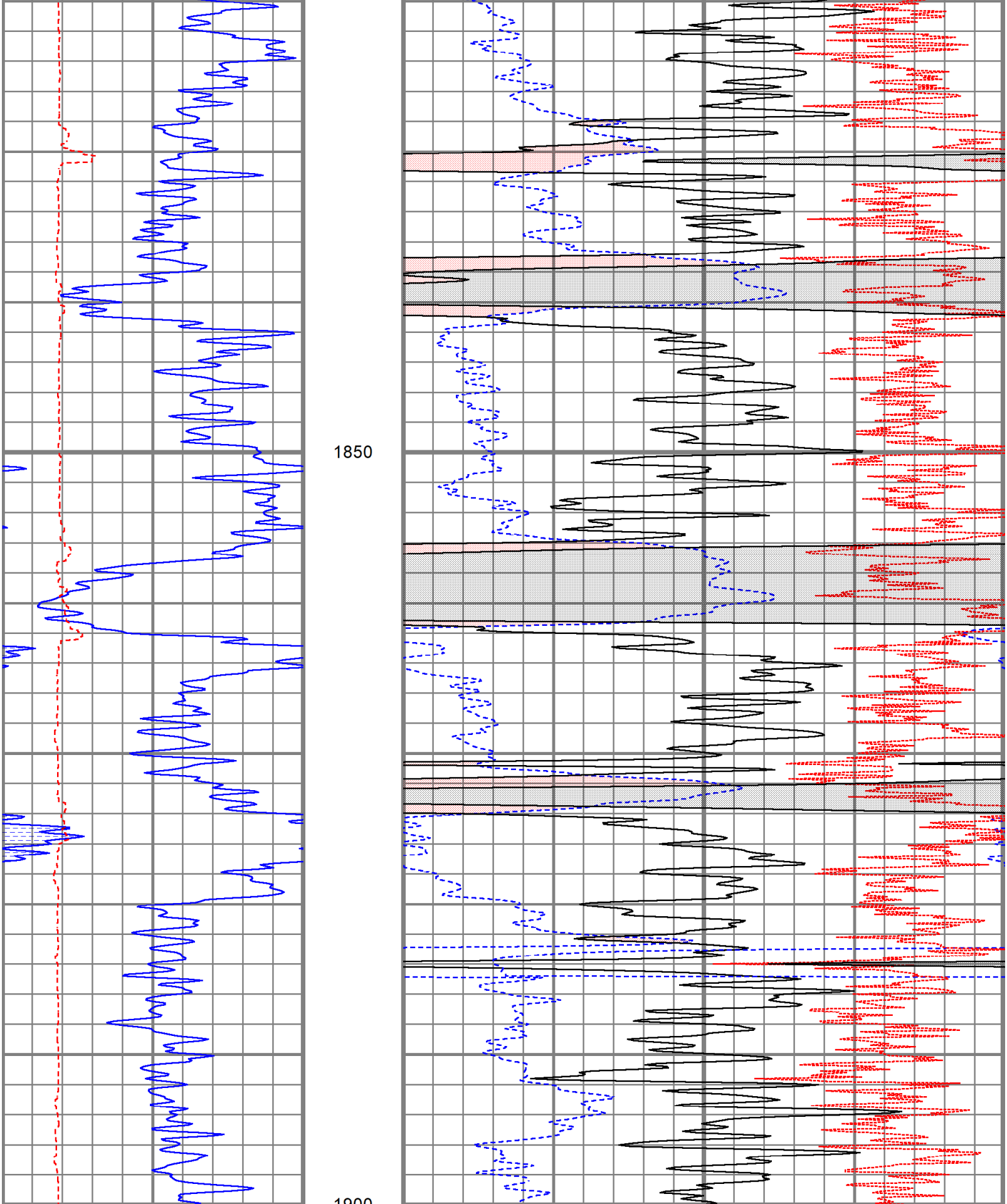

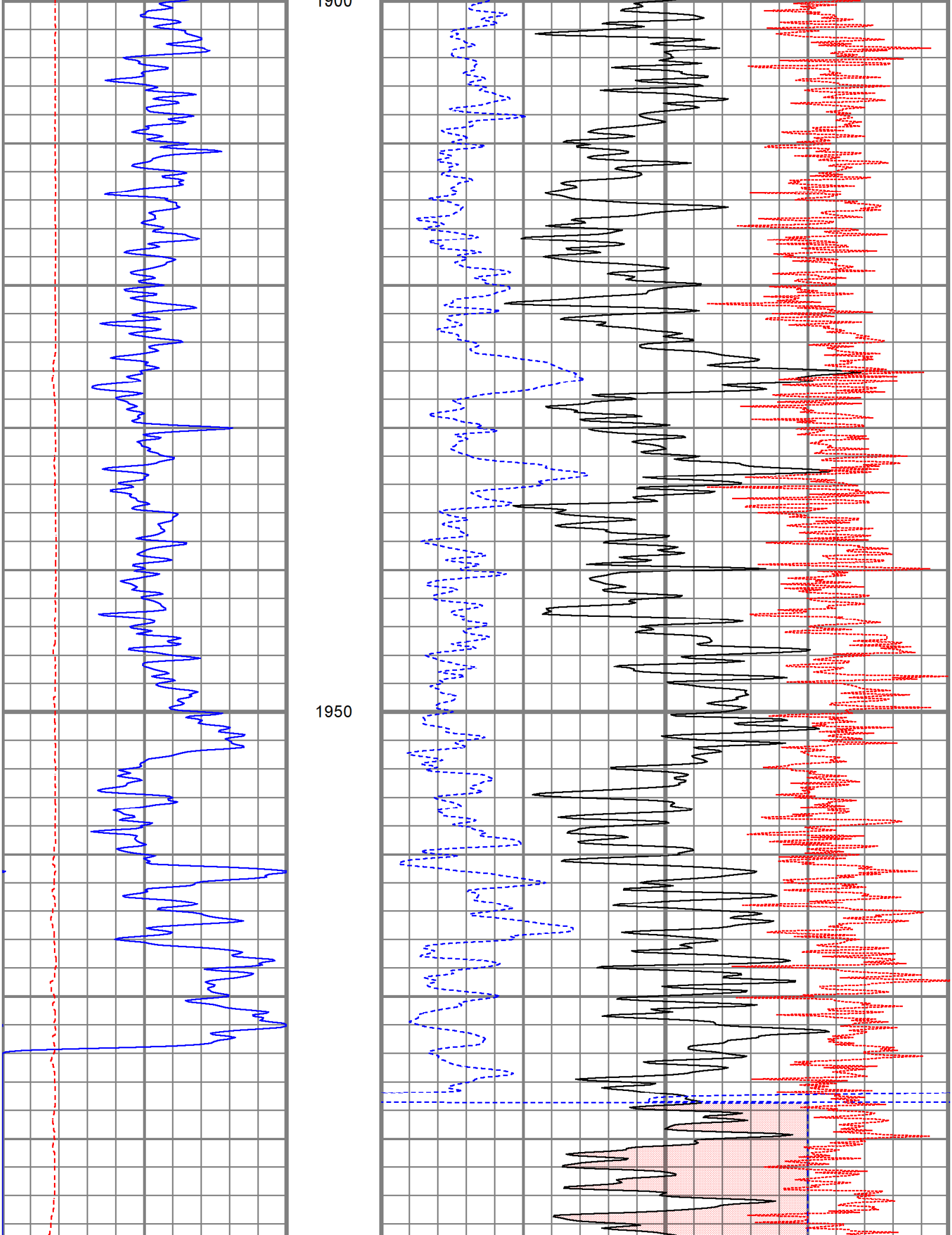

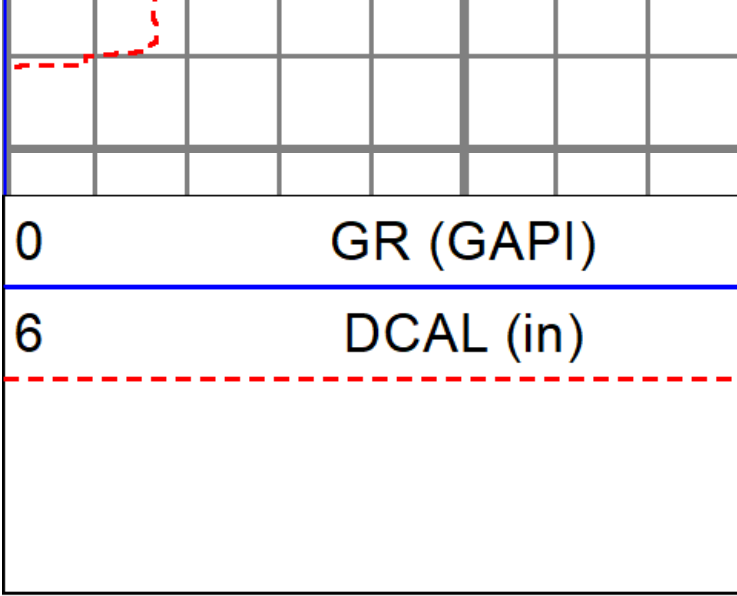

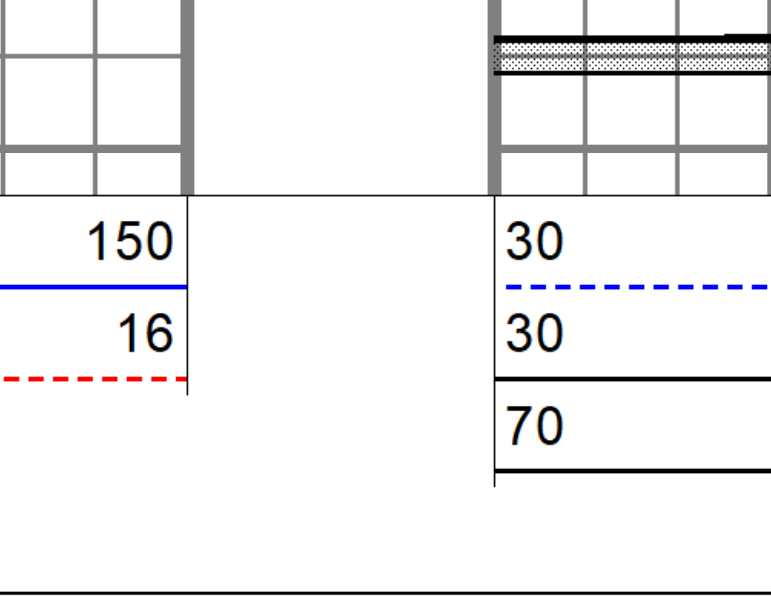
150
16
30
30
70

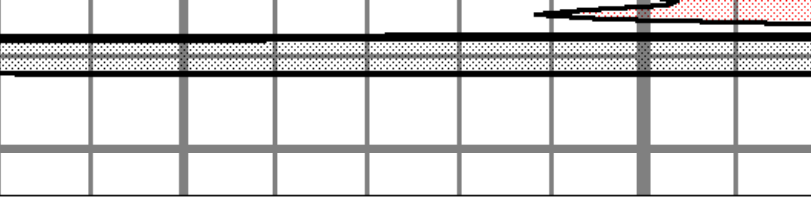

NPOR (pu)

DPOR (pu)

DPOR (pu)

-0.25

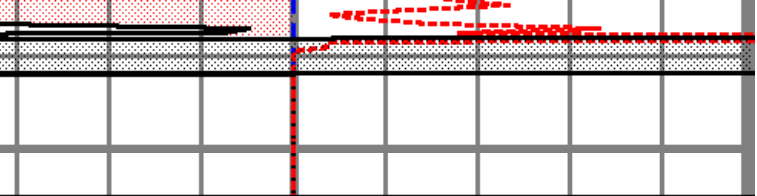

-10

-10

30

RHOC (g/cc) 0.25